



Census of India 2011

**ASSAM**

SERIES-19

PART XII-A

**DISTRICT CENSUS HANDBOOK**

**BONGAIGAON**

**VILLAGE AND TOWN DIRECTORY**



2011

**DIRECTORATE OF CENSUS OPERATIONS  
ASSAM**







**CENSUS OF INDIA 2011**

**ASSAM**

**SERIES - 19**

**PART XII-A**

**DISTRICT CENSUS HANDBOOK  
BONGAIGAON**

**VILLAGE AND TOWN DIRECTORY**



**DIRECTORATE OF CENSUS OPERATIONS  
ASSAM**

---

---

Product Code No.

\*\*\*\*\*

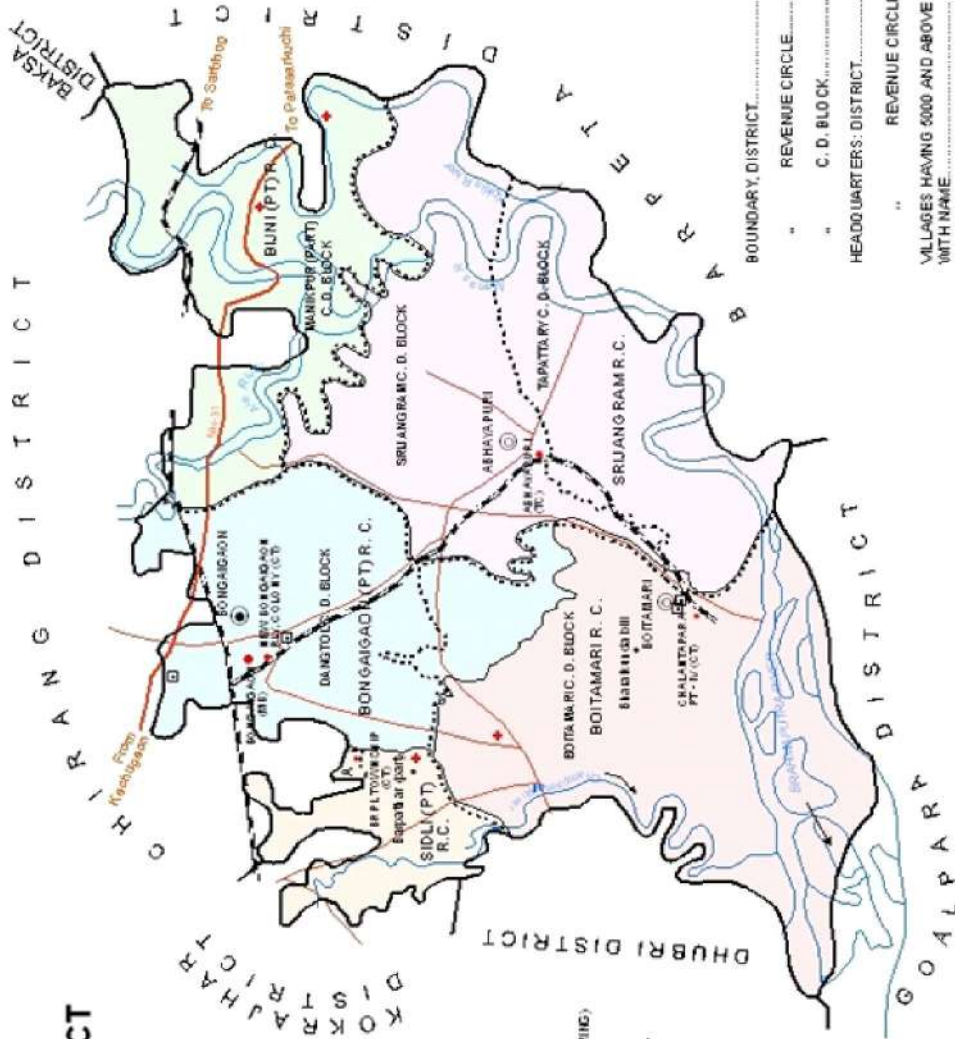
---

---

INDIA  
ASSAM

**BONGAIGAOON DISTRICT**

KILOMETRES



A - SIDLICHIRANG (PART) C. D. BLOCK

R.C. - REVENUE CIRCLE  
REVENUE CIRCLE HEADQUARTERS  
SIDLI (PART) - SIDLICHIRANG (PART) C. D. BLOCK  
BUNI (PART) - BUNICHIRANG (PART) C. D. BLOCK

Boundaries of Committee, Development & block and part Revenue Circle shown in the map may be treated as not final.

Area in Sq. Km.	172529
Number of Revenue Circles	5
Number of Gram Panchayats	2
Number of Charitable Towns	1
Number of Villages	963

- BOUNDARY, DISTRICT.....
- REVENUE CIRCLE.....
- C. D. BLOCK.....
- HEADQUARTERS: DISTRICT.....
- REVENUE CIRCLE.....
- VILLAGES HAVING 5000 AND ABOVE POPULATION WITH NAME.....
- URBAN AREA WITH POPULATION SIZE- II, IV, V.....
- IMPORTANT METALLED ROADS.....
- RAILWAY LINE, BROAD GAUGE.....
- RIVER AND STREAM.....
- DEGREE COLLEGE.....
- HOSPITAL.....

The map has been certified the map by the Office of the Director of Surveys, Govt. of Assam, vide letter no. M-41/Misc./P-1083, dated the 19th Nov., 2012.



## LPG Bottling Plant

Bongaigaon District is one of the biggest commercial and industrial hub in North-East India. The District has the major petrochemical industry, the Indian Oil Corporation Limited (IOCL).

Bongaigaon Refinery and Petrochemical Limited (BRPL) started functioning from 20<sup>th</sup> February, 1974, which became a subsidiary of IOCL on 29<sup>th</sup> March, 2001. BRPL is the 1<sup>st</sup> indigenous grass root Refinery in the country integrated with a Petrochemical Complex at one location. Currently, the Refinery is processing crude oil available from the oil field of Oil & Natural Gas Corporation (ONGC) and Oil India Limited (OIL) located in the North-East. The Complex became more significant with the addition of the LPG Bottling Plant having capacity of 22000 MTPA in March, 2003 and the District got a new identity in the Industrial Development Segment in the country.





## Contents

	Pages
Foreword	(ix)
Preface	(xi)
Acknowledgement	(xii)
History and Scope of the District Census Handbook	(xiii)
Brief History of the District	(xiv)
<b>ANALYTICAL NOTE</b>	<b>1-60</b>
(i) Physical features	3
(ii) Census Concepts	15
(iii) Non-Census Concepts	19
(iv) 2011 Census findings – Population and its distribution	26
(v) Brief analysis of Primary Census Abstract data based on inset tables 1 to 35	27
(vi) Brief analysis of Village Directory and Town Directory data based on Inset tables 36 to 45	47
(vii) Major social and cultural events, natural and administrative developments and significant activities during the decade	53
(viii) Brief description of places of religious, historical or archaeological importance and places of tourist interest in the district	54
(ix) Major characteristics of the district – contribution of the district in the form of any historical figure associated with the district	55
(x) Scope of Village Directory and Town Directory- Column headingwise explanation and Coverage of Data	56
<b>VILLAGE AND TOWN DIRECTORY</b>	<b>61-322</b>
<b>Section I - Village Directory</b>	<b>63-310</b>
Note explaining the abbreviations used in Village Directory	65
(a) List of villages merged in towns and outgrowths at 2011 Census	71
(b) RC Maps showing CD boundaries	73-84
(c) Alphabetical list of Villages alongwith location code 2001 & 2011 :	85-94
(d) CD blockwise Village Directory	95-287
Dangtol CD Block	96
Boitamari CD Block	128
Srijangram CD Block	184
Tapattary CD Block	224
Manikpur (Part) CD Block	256

<b>Appendixes to Village Directory:</b>		<b>288-311</b>
Appendix I :	Summary showing total number of villages having Educational, Medical and Amenities in Villages - CD Block wise	291
Appendix I A	Villages by number of Primary Schools	294
Appendix I B	Villages by Primary, Middle and Secondary Schools	294
Appendix I C	Villages with different sources of drinking water facilities available	294
Appendix II	Villages with 5,000 and above population which do not have one or more amenities available	295
Appendix III	Land utilisation data in respect of Census Towns / Non-Municipal towns	295
Appendix IV	CD Block wise list of inhabited villages where no amenity other than drinking water facility is available	296
Appendix V	Summary showing number of villages not having Scheduled Castes population	296
Appendix VI	Summary showing number of villages not having Scheduled Tribes population	296
Appendix VII A	List of villages according to the proportion of Scheduled Castes to the total population by ranges	297
Appendix VII B	List of villages according to the proportion of Scheduled Tribes to the total population by ranges	304
Appendix VIII	Number of villages under each Gram Panchayat (CD Block wise)	311

<b>Section II - Town Directory</b>		<b>313-322</b>
------------------------------------	--	----------------

Statement I	Status and Growth History,2009	316
Statement II	Physical aspects and Location of Towns, 2009	317
Statement III	Civic and other amenities,2009	317
Statement IV	Medical facilities, 2009	318
Statement V	Education,Recreational and Cultural facilities, 2009	319
Statement VI	Industry and Banking, 2009	321
Statement VII	Civic and other amenities in slums,2009	321
Appendix to Town Directory - Towns showing their outgrowth with population		322

\*\*\*\*\*

## Foreword

The District Census Handbook (DCHB) is an important publication of the Census Organization since 1951. It contains both Census and non Census data of urban and rural areas for each District. The Census data provide information on demographic and socio-economic characteristics of population at the lowest administrative unit i.e. of each Village and Town and ward of the District. The Primary Census Abstract (PCA) part of this publication contains Census data including data on household amenities collected during 1<sup>st</sup> phase of the Census i.e. House Listing and Housing Census. The non Census data presented in the DCHB is in the form of Village Directory and Town Directory contain information on various infrastructure facilities available in the village and town viz; education, medical, drinking water, communication and transport, post and telegraph, electricity, banking, and other miscellaneous facilities. Later on, the Telegraph Services were closed by the Government of India on 15<sup>th</sup>. July, 2013. The data of DCHB are of considerable importance in the context of planning and development at the grass-root level.

2. In the 1961 Census, DCHB provided a descriptive account of the District, administrative statistics, Census tables and Village and Town Directory including Primary Census Abstract. This pattern was changed in 1971 Census and the DCHB was published in three parts: Part-A related to Village and Town Directory, Part-B to Village and Town PCA and Part-C comprised analytical report, administrative statistics, District Census tables and certain analytical tables based on PCA and amenity data in respect of Villages. The 1981 Census DCHB was published in two parts: Part-A contained Village and Town Directory and Part-B the PCA of Village and Town including the SCs and STs PCA up to Tahsil/Town levels. New features along with restructuring of the formats of Village and Town Directory were added. In Village Directory, all amenities except electricity were brought together and if any amenity was not available in the referent Village, the distance in broad ranges from the nearest place having such an amenity, was given.

3. The pattern of 1981 Census was followed by and large for the DCHB of 1991 Census except the format of PCA. It was restructured. Nine-fold industrial classification of main workers was given against the four-fold industrial classification presented in the 1981 Census. In addition, sex wise population in 0-6 age group was included in the PCA for the first time with a view to enable the data users to compile more realistic literacy rate as all children below 7 years of age had been treated as illiterate at the time of 1991 Census. One of the important innovations in the 1991 Census was the Community Development Block (CD Block) level presentation of Village Directory and PCA data instead of the traditional Tahsil/Taluk/PS level presentation.

4. As regards DCHB of 2001 Census, the scope of Village Directory was improved by including some other amenities like banking, recreational and cultural facilities, newspapers & magazines and 'most important commodity' manufactured in a Village in addition to prescribed facilities of earlier Censuses. In Town Directory, the statement on Slums was modified and its coverage was enlarged by including details on all slums instead of 'notified slums'.

5. The scope and coverage of Village Directory of 2011 DCHB has been widened by including a number of new amenities in addition to those of 2001. These newly added amenities are: Pre-Primary School, Engineering College, Medical College, Management Institute, Polytechnic, Non-formal Training Centre, Special School for Disabled, Community Health Centre, Veterinary Hospital, Mobile Health Clinic, Medical Practitioner with MBBS Degree, Medical Practitioner with no degree, Traditional Practitioner and faith Healer, Medicine Shop, Community Toilet, Rural Sanitary Mart or Sanitary Hardware Outlet in the Village, Community Bio- gas, Sub Post Office, Village Pin Code, Public Call Office, Mobile Phone Coverage, Internet Cafes/ Common Service Centre, Private Courier Facility, Auto/Modified Autos, Taxis and Vans, Tractors, Cycle-pulled Rickshaws, Carts

driven by Animals, Village connected to National Highway, State Highway, Major District Road, and Other District Road, Availability of Water Bounded Macadam Roads in Village, ATM, Self-Help Group, Public Distribution System(PDS) Shop, Mandis/Regular Market, Weekly Haat, Agricultural Marketing Society, Nutritional Centers (ICDS), Anganwadi Centre, ASHA (Accredited Social Health Activist), Sports Field, Public Library, Public Reading Room, Assembly Polling station, Birth & Death Registration Office. In the Town Directory, seven Statements containing the details and the data of each Town have been presented viz.; (i)-Status and Growth History of Towns,(ii)- Physical Aspects and Location of Towns, (iii)-Civic and other Amenities, (iv)-Medical Facilities, (v)-Educational, Recreational & Cultural Facilities, (vi)- Industry & Banking, and (vii)- Civic & other amenities in Slums respectively. CD Block wise data of Village Directory and Village PCA have been presented in DCHB of 2011 Census as presented in earlier Census.

6. The data of DCHB 2011 Census have been presented in two parts, Part-A contains Village and Town Directory and Part-B contains Village and Town wise Primary Census Abstract. Both the Parts have been published in separate volumes in 2011 Census.

7. The Village and Town level amenities data have been collected, compiled and computerized under the supervision of Shri Prateek Hajela, IAS, Director of Census Operation, Assam. The task of Planning, Designing and Co-ordination of this publication was carried out by Dr. Pratibha Kumari, Assistant Registrar General (SS) under the guidance & supervision of Dr. R.C.Sethi, Ex-Addl. RGI and Shri Deepak Rastogi present Addl.RGI. Shri A.P. Singh, Deputy Registrar General, (Map) provided the technical guidance in the preparation of maps. Shri A.K. Arora, Joint Director of Data Processing Division under the overall supervision of Shri M.S.Thapa, Addl. Director (EDP) provided full cooperation in preparation of record structure for digitization and validity checking of Village and Town Directory data and the programme for the generation of Village Directory and Town Directory including various analytical inset tables as well as Primary Census Abstract (PCA). The work of preparation of DCHB, 2011 Census has been monitored in the Social Studies Division. I am thankful to all of them and others who have contributed to bring out this publication in time.

New Delhi.  
Dated:- 16-06-2014

(C.Chandramouli)  
Registrar General &  
Census Commissioner, India

## Preface

**T**he District Census Handbook (DCHB) was first introduced in 1951 Census. This is a publication containing both Census and Non-Census data. The DCHB is a publication where data is sourced both from State Government as well as from the office of the Directorate of Census Operations.

In a DCHB, district wise data at village and town/ Ward level is presented at Community Development Blockwise. In DCHBs of earlier Censuses only Primary Census Abstract data was presented alongside the Village directory/Town Directory data. However, during 2011 Census it was decided to bring out two publications of DCHB as Part A and Part B for each district. The Part A will contain various inset tables based on Village Directory/Town Directory data , Part B shall comprise mainly of Census data pertaining to Primary Census Abstract (Rural & Urban) as well as Houselisting data arranged CD Block wise for each district. This is the first time that the DCHB is coming up with the Houselisting data in its publication.

The main purpose of DCHB is to disseminate data upto the lowest administrative level of villages in rural areas and wards in urban areas to facilitate micro level planning and development at the grassroots.

The Census Operation in Assam was conducted under the able guidance and supervision of Shri R.K.Das, IAS. I had assumed office as the Director of Census Operations in February, 2014 and by this time collection and compilation of Village and Town Directory schedules for the 26395 villages and 214 towns, including 126 Census Towns had painstakingly been completed. An important aspect of this publication of DCHB is that unlike other Census publications where villages are presented only Revenue Circle wise, this publication of the handbook is presenting villages CD Blockwise. For this purpose, the information on CD Blocks was collected from Panchayat and Rural Department of the state Government to arrange the villages accordingly.

The work of collection of Village and Town Directory schedules was done under the supervision of Dr.D.K.Dey, Joint Director and Sri G.R.Saikia, Deputy Director. However, after transfer of Dr. Dey from DCO, Assam, Smt Bharati Chanda supervised the work of compilation, validation and finalization of Village and Town Directory data. Smt Nijora Sharma, Asst. Director guided and co-ordinated the entire staff engaged in the various aspects relating to compilation of the DCHB. Shri J.Ghosh, Sr.Supervisor greatly helped in cross checking and validation of the entire data. Smt. Salma Sahin Laskar, SI-II and Shri Satadal Dutta, DEO also have contributed significantly in bringing out this publication of DCHB by meticulously scrutinizing the data and preparing the manuscripts.

I would like to thank Shri O.M.Singh, Research Officer (Map) and his dedicated team of the Map section for preparing the maps presented in the DCHB.

I am grateful to Dr.C.Chandramouli, IAS Registrar General & Census Commissioner of India for his valuable guidance and his constant encouragement to complete the work within the time frame. I would also like to specially thank Shri A.K.Arora, Joint Director, D.P.Division and his team for their constant technical guidance and co-operation.

Guwahati  
11<sup>th</sup> July, 2014

(PRATEEK HAJELA, IAS)  
DIRECTOR OF CENSUS OPERATIONS, ASSAM

## Acknowledgement

### Editing and Supervision

1.	Mrs. Bharati Chanda	Joint Director
2.	Shri G.R. Sakia	Deputy Director
3.	Smt. Nijora Sharma	Asst. Director
4.	Sri O.M. Singh	Research Officer(Map)

### Drafting of Analytical Note

1.	Sri N.K. Talukdar	Asst. Director (EDP)
2.	Sri Bikash Nath	Asst. Director
3.	Sri B. Borpujari	Asst. Director
4.	Sri N.M. Gogoi	SI-I
5.	Smt. Ranjita Sharma	Sr. Supervisor
6.	Smt. Pranati Medhi	Sr. Supervisor
7.	Smt. Khana Das	SI-II
8.	Sri S.Sajilal	SI-II
9.	Miss Salma Sahin Laskar	SI-II
10.	Md. C. Rahman	SI-II
11.	Smt. Ambalika Khound	SI-II

### Social Studies Section

1.	Sri P.J.Borkakoty	SI-I
2.	Sri S. Sajilal	SI-II
3.	Sri S. Swragiary	SI-II
4.	Smt. Dipti Sharma	Compiler
5.	Miss D.Makdoh	Compiler
6.	Miss A. Nilufar	Sr. Consultant
7.	Sri Pankaj Das	Jr. Consultant
8.	Sri Sushanta Chakraborty	Jr. Consultant

### Data Validation and final set up

1.	Sri Jayanta Ghosh	Sr. Supervisor
2.	Sri Satadal Dutta	DEO

### Mapping Unit

1.	Sri M.R.Nath	Sr. Geographer
2.	Smt. S.K.Chetia	Sr. Drawing Assistant
3.	Smt. Minu Kalita	Sr. Drawing Assistant
4.	Smt. Mamoni Kalita	Sr. Draughtsman
5.	Smt. Biju Mahanta	Sr. Draughtsman

## HISTORY AND SCOPE OF THE DISTRICT CENSUS HANDBOOK

The need of data at the grass root level for the administrative and planning purposes at sub micro level as well as academic studies prompted the innovation of District Census Handbook. District Census Handbook is a unique publication from the Census organization which provides most authentic details of census and non-census information from village and town level to district level. The District Census Handbook was firstly introduced during the 1951 Census. It contains both census and non census data of urban as well as rural areas for each district. The census data contain several demographic and socio-economic characteristics of the lowest administrative unit i.e. of each village and town and ward of the district. The non census data comprise of data on availability of various civic amenities and infrastructural facilities etc. at the town and village level which constitute Village Directory and Town Directory part of the DCHB. The data of DCHB are of considerable importance in the context of planning and development at grass-root level.

In 1961 census DCHB provided a descriptive account of the district, administrative statistics, census tables and village and town directory including Primary Census Abstract. This pattern was changed in 1971 Census and the DCHB was published in three parts: Part-A related to village and town directory, Part-B to village and town PCA and Part-C comprised analytical report, administrative statistics, district census tables and certain analytical tables based on PCA and amenity data in respect of villages. The 1981 census DCHB was published in two parts: Part-A contained village and town directory and Part-B the PCA of village and town including the SCs and STs PCA up to tahsil/town levels. New features along with restructuring of the formats of village and town directory were added into it. In Village Directory, all amenities except electricity were brought together and if any amenity was not available in the referent village, the distance in broad ranges from the nearest place having such an amenity, was given.

The pattern of 1981 census was followed by and large for the DCHB of 1991 Census except the format of PCA. It was restructured. Nine-fold industrial classification of main workers was given against the four-fold industrial classification presented in the 1981 census. In addition, sex wise population in 0-6 age group was included in the PCA for the first time with a view to enable the data users to compile more realistic literacy rate as all children below 7 years of age had been treated as illiterate at the time of 1991 census. One of the important innovations in the 1991 census was the Community Development Block (CD Block) level presentation of village directory and PCA data instead of the traditional tahsil/taluk/PS level presentation.

As regards DCHB of 2001 Census, the scope of Village Directory was improved by including some other amenities like banking, recreational and cultural facilities, newspapers & magazines and 'most important commodity' manufactured in a village in addition to prescribed facilities of earlier censuses. In Town Directory, the statement on Slums was modified and its coverage was enlarged by including details on all slums instead of 'notified slums'.

The scope and coverage of Village Directory of 2011 DCHB has been widened by including a number of new amenities in addition to those of 2001. In the Town Directory, seven Statements containing the details and the data of each town have been presented viz.; (i)-Status and Growth History of towns,(ii)-Physical Aspects and Location of Towns, (iii)-Civic and other Amenities, (iv)-Medical Facilities, (v)-Educational, Recreational & Cultural Facilities, (vi)-Industry & Banking, and (vii)- Civic & other amenities in Slums respectively. CD Block wise data of Village Directory and Village PCA have been presented in DCHB of 2011 census as presented in earlier census. The data of DCHB 2011 Census have been presented in two parts, Part-A contains Village and Town Directory and Part-B contains Village and Town wise Primary Census Abstract. Both the Parts have been published in separate volumes in 2011 Census.

### Brief History of the district :

Bongaigaon district was a part of erstwhile undivided Goalpara district until 1989 when Government of Assam decided on the formation of a new district. Accordingly, curving out areas from Goalpara and Kokrajhar, the district of Bongaigaon started functioning with effect from 30.10.1992.

The name of Bongaigaon is believed to have been derived from the name of an old village named Bongaigaon alias Bong-ai-gaon situated on the southern border of the town. According to hearsay in the long past there were plenty of wild (Bon) Cows (Gai) in the surrounding hilly and forest areas. So, the villagers assembled time to time to drive away the wild cows for protecting their crops. Thus this area was popularly known as Bon-Gai-Gaon.

In order to get a clear picture of the history of Bongaigaon the history of erstwhile undivided Goalpara district have to be traced back from which the districts of Dhubri, Kokrajhar, Bongaigaon and the present Chirang were curved out. The original Goalpara district was first created in 1822 A.D. by David Scott, an employee of East India Company, who was the first Commissioner of newly created North East Rangpur district Hd. Qr. at Rangpur town (now in Bangla Desh) and newly created Goalpara district was also tagged with North-East Rangpur district for administration. The erstwhile Bijni Kingdom's area which included the undivided Garo Hills district area also constituted part of the original Goalpara district area in 1822. In 1866 Garo Hills was separated from Goalpara district area and in the same year a new district named "Greater Koch Behar" was created and the residual portion of Goalpara district was withdrawn from Rangpur and tagged with Koch Behar. In 1874 a new province named Assam Valley Province was created by British govt. (successor of East India Company) and Goalpara district area was withdrawn from Koch Behar and tagged with Assam Province which continues till today. The original Goalpara district have presently been bifurcated into five districts namely (i) Goalpara (ii) Dhubri (iii) Kokrajhar (iv) Bongaigaon and (v) Chirang.

The Bijni Kingdom was situated between 250 53' and 260 32' N. and 900 85' and 910 85' E. The estate was in possession of the Bijni family, descended from the Koch king Nara Narayan, who reigned over Kamata kingdom from 1534 to 1584. Before his death, Nara Narayana allowed his kingdom to be divided between his son Lakshmi Narayan and his nephew Raghu Rai (son of Chilarai). Raghu Rai established his capital at Barnagar in the Barpeta (now a district in Assam), and received as his share the Koch territories lying to the east of Sankosh River.

After the death of Nara Narayan in 1584, Raghu Rai declared independence. The eastern kingdom ruled by Raghu Rai came to be called Koch Hajo and the western Koch Bihar. Soon after the declaration of independence, the two kingdoms started showing hostilities against each other. Raghu Rai was succeeded by his son Parikshit Narayan and was defeated in 1602 by the army of Nawab of Dhaka (governor for the Mughals) who was moved by Lakshmi Narayan (ruler of Koch Bihar). Parikshit was defeated at Dhubri (now a district in Assam) and sued for peace. But soon, he continued with the hostilities and in 1614 was driven up to Pandu, now in Guwahati. There, Parikshit surrendered and agreed to become a vassal of the Mughal Empire. But before he could take up this assignment he died. The Mughals then appointed Kabisekhar as the kanungo and instructed Sheikh Ibrahim Karori to set up a Mughal system of administration. Parikshit's son Bijit Narayan, was confirmed by the Mughals as 'jamindar' of the area between the river Manas and the Sankosh, and from him the Bijni family descended. The name "Bijni", now a sub-division of Chirang district of Bodoland Territorial Area in Assam, comes from the name of the king Bijit Narayan.

Under the Mughal rule, the Bijni king Bijit Narayan paid a tribute of Rs. 5,998 which was afterward commuted to an annual delivery of 68 elephants. During the last two decades of 17th century, the Mughals lost their influence on Assam while the East India Company gradually started



strengthening their foothold in different parts of India including Bengal.

The East India Company was awarded the 'diwani' or overlordship of Bengal by the empire following the Battle of Buxar in 1764 and the company came to an agreement (known as Permanent Settlement) with Bengali landlords in 1793 to fix revenues to be raised from land. With the Treaty of Yandaboo in 1826, the East India Company finally took control of the both Esstern Assam and Western Assam. However, it was doubtful whether Goalpara was ever included in the Permanent Settlement. According to The Imperial Gazetteer of India (Volume 8), a small assessment from the Bijni kingdom was always accepted in lieu of land revenue, though it has sometimes been argued it was nothing more than a tribute. The Imperial Gazetteer of India, which was published in 1902, states that the Bijni family paid a revenue of Rs. 1,500 and cesses amounting to nearly Rs. 19,000 for an estate which covered an area of 950 square miles (2,500 km<sup>2</sup>) with an estimated rent-roll of Rs. 2 lakh.

On the conclusion of the Bhutan war (or Duar War) fought between British India and Bhutan in 1864–1865, the Bijni family put forward claims to hold a large tract of land in the Eastern Duir which they alleged that they were in possession under the Bhutan government. The claim was admitted and in 1870 a settlement was effected with the Court of Wards on behalf of the minor Bijni Raja. The present extent of the estate to which they were entitled was still matter of uncertainty, but in 1882 it was ruled by the government of India that the Raja should receive 130,000 acres (530 km<sup>2</sup>) of land. These estates generally remained under the direct management of the government, who allowed to the Raja 7.5 percent of the collections as his share of profits

**District Administration:**

The Deputy Commissioner of the District is the overall in charge of the administration of the entire district. He also acts as the Collector in case of Revenue matters, as a District Magistrate in case of

maintenance of Law and Order and General Administration, as a District Election Officer in case of conduct of Election, as a Principal Census Officer while conducting Census, and so on. A number of Officers, like Additional Deputy Commissioners, Sub-divisional Officers, Extra Assistant Commissioners and others assist the Deputy Commissioner is looking after the administration of the district. At lower level each sub-division is headed by one Sub-Divisional Officer whereas under him there will be Revenue Circle Officers for each revenue circles who are responsible for the entire administration of the area under their respective revenue circle.

Bongaigaon district is bounded by Barpeta district in the east Dhubri and Kokrajhar district towards the west, Goalpara district in the south and Chirang district in the north. The Headquarters of the district is located at Bongaigaon town situated at the lower part of the Brahmaputra Valley. In the district some jurisdictional changes has taken place during 2001-2011. As per Notification No.GAG(B) 137/2002/Pt/117 dated 30th October,2003 , 353 villages of geographical area 676.80 Sq.Km. and Bijni(TC) of 3.00 Sq.Km was carved out from the district for inclusion in the new district of Chirang. The total area of the district is 1093 square kms. The rank of this district in comparison to other districts of Assam in terms of area is 25<sup>th</sup>. It is one of the smallest districts of Assam. Bongaigaon district possesses three sub divisions namely Bongaigaon, North Salmara and Bijni Subdivisions. Bongaigaon Subdivision consists of two Revenue Circles such as Sidli (part II) and Bongaigaon(Pt) Revenue circles, North Salmara sub division has also two-revenue circles viz Boitamari and Srijangram and Bijni Sub division occupies only Bijni(Pt) Revenue Circle. Thus the district has all together 5 revenue circles with 563 villages. As per Census 2011, Bongaigaon district is comprised of 5 towns (Two Statutory Towns and Three Census Towns) namely Bongaigaon (MB) ,Abhayapuri (TC) , BRPL town ship (CT) , New Bongaigaon Rly Colony (CT) and Chalantapara Pt-IV (CT).

\*\*\*\*\*



---

---

# **ANALYTICAL NOTE**

---

---



## Physical feature:

Bongaigaon District was created in 1989 curving out areas of Goalpara and Kokrajhar District. The district headquarter is Bongaigaon. Longitudinally the district extends from 90°22'E to 90°5'E and 26°9' N to 26°42' N 30° N by latitude. It is surrounded by five districts of Assam, namely Barpeta in the east, Goalpara in the south-east, Kokrajhar and Dhubri in the west and Chirang in the North Topographically the district displays a combination of plain and low rugged topography having a beautiful spot on the flat alluvial plain of the mighty Brahmaputra. The monotony of the flatness has often been retired in the southern part by the presence of a few scattered small hills ranging from 1000ft to 1500 ft in average. The topography of the district embraced by the presence of intensive longitudinal rivers indicates a fair degree of tiltness towards south.

The presence of the rivers of the district and their frequent silt deposition over hereby areas make the soils fertile and give an evergreen look through out the year on agriculture fields and vegetation. Most of the parts of the district are linked with villages covered in groves of slender areca palms, broadleaved plantains and feathery bamboo and in all seasons of the year, the district looks fresh and green.

## Drainage:

The river Ai, the Kanamakra and the Manas are the important drainage of the district. The former two are the right bank tributaries of the later. Manas is not only important for its Himalayan origin and the volume of its water drainage but for its active link with the past history of the region. From the long past it was the western boundary of the state. The river Champabati is another river of the district for drainage of water, which determines the boundary of Bongaigaon. The whole drainage of the district ultimately finds its way to all big and small rivers.

## Climate:

The climate of the district is almost same with that of other districts of the state. The cold season starts in the district from the end of November when both the day and night temperature begin to fall sharply. The temperature generally goes down to the

minimum points in the months of December and January. These two months are the coldest month of each year when the mean daily minimum temperature reaches between 12° centigrade. From the end of February the mercury level slowly goes up and in July, August and September, the temperature reaches the maximum point. During these months, the mean maximum temperature does not come below 31° degrees centigrade. These months can be treated as hottest months for the district in each year. The high percentage of moisture in the atmosphere makes the weather irritating. The percentage of relative humidity in these months is between 85° and 88° centigrade. In the month of October, the temperature generally comes down and the nights become more pleasant in the district

Most of the rainfall in a year causes due to the prevalence of south west monsoon while winter rains ,in scanty comes from the north east monsoon, Occasionally associated with thunder showers due to westerly and local effect .As per Statistical Handbook, 2012 the average monthly rainfall is the highest in the month of July with 412.6 m.m and the lowest rainfall recorded is 1.0 mm during January.

## Soils:

The soils of the district are not much different from those of other districts of the state. The district is characterized by an abundance of marshes and low lands, the soil of which contain a large percentage of organic matter. The solid geology of the district which mostly lies under the broad level plain, is covered by alluvium. The older alluvium composed of light terrace gravel stretches from the Bhutan border. The soil is composed of sand and clay in varying proportion ranging from pure sand near the rivers to stiff clay. The soils in Bongaigaon are generally fertile due to annual deposit of slit. . The soil type is generally sandy to sandy loam with alluvial deposits. The soil is highly porous and therefore, lacks moisture retention capacity and is susceptible to erosion. The water level in the district is very low. The rivers also act as reservoir for fisheries. The district has a total of six registered beel fisheries. Goalpara Soil Conservation Division with its head quarters at Kokrajhar is the nodal agency to oversee the soil conservation and water management works in the district.

There is only one range office in the Bongaigaon district which was under the jurisdiction of Goalpara division.

### Minerals and Mining:

The district has no minerals deposits or mines. Clay used for the manufacture of bricks and roofing tiles are available. The Archaeans, mostly Granites, Granite-gresis and the intrusive delerits are locally worked to be used as road metals.

### Land and land use pattern:

Land resource is one the most important and valuable free gift of the nature and its proper utilization by the inhabitants is of great value. Land should be fully used as per its capability. Lack of proper or profitable use means wastage of land resource and it results loss of productivity. It therefore requires proper and timely use of this kind of asset.

The following table indicates the pattern of land use under various classification of land in Bongaigaon district

**Table-I**  
**Land use Pattern in Bongaigaon District, 2010-2011**

Sl. No.	Land put to different uses	Area in hectares
1	Total Geographical area	151999
2	Forest area	44
3	Land not available for cultivation	64715
a	Land put to non-agricultural uses	36489
b	Barren and un-cultural land	28226
4	Other non-cultivated land excluding fallow land	10384
a	Permanent pastures and other grazing land	
b	in net area	1327
c	Cultivable waste land	3900
5	Fallow land	9221
a	Fallow other than current fallow	1441
b	Current fallow	7780
6	Net area sown	67635
7	Total cropped area	104698
8	Area sown more than once	37063

Source: Statistical Hand book Assam, 2012

### Agriculture:

The economy of the district is primarily agricultural in nature. The alluvial soil of the district is fertile and suitable for agricultural production. It is the main occupation of the people of the district.

The staple food of the district is rice. The other important crops are Mustard, Pulse, Cereals Wheat and Jute. Lahi rice is grown in higher fields which is an important product of the district. The Joha is the

finest variety of rice commonly grown by the people of the district. Boradhan is also sown particularly to prepare chira and pitha (cake). Ahu is another type of rice grown in the middle of July. Wheat is also gaining popularity and is supplementing rice in diet. Wheat is cultivated as a rabbi crop. The varieties are Sonalika and Kalyan sona. Rape and Mustard are often grown along with Ahu rice. Pulses like Matikalai, Masur, Mug are also, grown in the area to a certain extent.

**Table-II**  
**Area and Production of important crops in Bongaigaon district for the year 2011-2012**

Sl. No.	Types of Crop	Area under cultivation (hectare)	Production (Tones)
1	2	3	4
<b>A - Cereals</b>			
1	Autumn Paddy	15953	30566
2	Winter Paddy	36205	75229
3	Summer Paddy	10507	49842
4	Wheat	5125	6680
<b>B. Miscellaneous</b>			
1	Matikalai	2115	1628
2	Jute	2371	24965
3	Rape and Mustard	7211	4978
4	Potato	2705	22665
5	Sugarcane	183	6781
6	Masur	1348	821

Source: Website of Directorate of Economics and Statistics, Government of Assam

### **Horticultural crops:**

The district of Bongaigaon is under the North East Sub Tropical horticulture zone of India. The district has favourable agro climatic conditions for the development of various plantation and horticulture crops. However, the horticulture & plantation crops are generally not grown on commercial scale in the district. The district has high potential for growth of citrus fruits, pineapple, areca nut, and medicinal and aromatic plants besides rubber plantation. The most important garden crop of the district is the plantain locally known as “kal”.

The different varieties of bananas are produced in the district. The common varieties of Bananas are Malbhog, Chenikal, Cheni Champa, Athia, Porakal, Manohar, Jahaji, etc. Porakal/kachkal is used as vegetable. It is used in curry or can be used for dry curry. The bananas tree is useful because the whole plant from leaf to the root is used for different purposes. The tree and its fruits are commonly used for worship. Mangoes Jackfruits, Lemons Arecanut, Coconuts, Papaya, etc are also largely grown in the district. Various types of vegetables are grown in the district.

**Table- III**  
**Area and Production of Horticulture crops in Bongaigaon district, 2011-2012**

Sl.No.	Type of crops	Area under cultivator (in Hectare)	Production (in Tonnes)
<b>Vegetables</b>			
1	Brinjal	776	18395
2	Cabbage	896	17879
3	Cauliflower	558	8219
4	Okra	357	4421
5	Onion	260	563
6	Papaya	165	4180
7	Sweet Potato	176	535
8	Tomato	676	12435
<b>Fruits</b>			
1	Banana	670	9016
2	Mango	126	1451
3	Orange	284	2519
4	Guava	190	3866
5	Jackfruit	883	5995
6	Pineapple	249	4643
7	Lemon	242	2267
8	Litchi	191	1418

Source : Website of Directorate of Economics and Statistics, Government of Assam.

### **Irrigation:**

During monsoons season, the district gets heavy rainfall. The months May, June and July of each year are the wettest period of the year and these months account for more than 60% of the total annual rainfall. The agriculture of the district depend largely on rainwater for their cultivation. Agriculture suffers heavy loss in year of excessive rain due to the result of flood and also in the years of drought. In time of drought cultivators are required to irrigate their fields by digging cannels from various streams and rivers. The old and outdated systems of irrigation are still prevailing in the district. The channels and ponds are constructed to water the agricultural fields. Some minor irrigation projects are installed in the district by constructing bunds across the streams and rivulets, drainage channels and silt channels to obtain silt deposits in low lying areas has been used in some part of the district. Cultivators of

the district are mainly dependent on rainfall. But rainfall being unevenly distributed, they also resort to indigenous methods of irrigation such as lifting of water by means of swing bucket. To meet the demands of the agriculturists for a regular supply of water, irrigation schemes are also undertaken by the government.

The district receives sufficient amount of rain during monsoon season but the major crops like paddy, jute, sugarcane etc. have to depend on some other sources of water during the major part of the year. The system of jan or dong (a canal) to irrigate paddy field by constructing small canals is still in practice in some part of the district. Some minor irrigation project like construction of bunds across the streams and rivulets, drainage channels and silt channels etc. are implemented in the district by the Government. Lift irrigation with electric pump-sets has also been operated in some parts of the district.



The Government has constructed some embankments and roads in the district to save agriculture from the floodwater. The Department of Irrigation is also helped the farmers by giving

financial help for purchase of pump sets. The tube well and well are also provided to the farmers so as to enable them to water their fields.

**Table-IV**  
**Irrigation potential utilised and targets and additional potential created in Bongaigaon district during 2011-12(Cumulative)**

Sl. No	Particulars	Land areas in (hectares)
1	Irrigation Potential utilized during 2011-2012	124
i	During Kharif crop	48
ii	During Rabi and pre kharif crop	76
2	Irrigation potential	7677
i	Minor	7677
ii	Major and Medium	--
3	Target of addition irrigation potential	1244
i	Minor	1244
ii	Major Medium	--
4	Achievement of addition irrigation potential	770
i	Minor	770
ii	Major Medium	

Source: Statistical Hand book Assam, 2012

### **Animal Husbandry:**

Animal Husbandry contribute maximum to the net stock of domestic product. Livestock is the main wealth next to agriculture of a large chunk of rural population. Livestock plays an important role in the economy of the state which is primarily agrarian. Agriculture economy is supplement by Animal Husbandry. Agriculture production depends very much on the livestock available. The activities allied to agriculture have significant rule in supplementing the income of the farmers. \

The district is proud of breeding various kinds of livestock. Cattle and goats are main animals for most of the families of the district. A major portion of the families earns money by selling milk, cow and goats. Buffaloes, sheep, horses, fowls, ducks are also available. Some of the families have been started to keep Jersey Cows for business purposes.

The different agencies also distributes graded, Jersey cows amongst the farmers.

For the betterment of livestock, emphasis has been laid on the cultivation of fodder crops to provide them with nutritious diet. Roots and seeds of improved grasses are freely distributed to the farmers from the Government farms. The present Animal Husbandry and Veterinary Department, known as Civil Veterinary Department has started functioning in Assam since 1953. This department has been constantly helping the farmers for take care of their animals. In order to improve the breed cattle, measures have been adopted by the above department. Contagious and infectious diseases are also prevalent among the livestock in the district. To protect animals from such diseases measures are taken by the department. The Government has also established Hospital, Dispensaries, Farms, Training Centers etc for the benefit of the animal in the district.

**Table-V**  
**Livestock and Poultry in Bongaigaon district as on 2007**

Sl.No.	Livestock and Poultry	Nos.
1	Cattle	245213
2	Buffaloes	2660
3	Sheep	30432
4	Goats	91589
5	Horse and Ponies	5
5	Pigs	6947
6	Fowls	467694
7	Ducks	115075

Source: -Statistical handbook Assam, 2012

### **Fisheries:**

Pisciculture is becoming popular among all sections of the people. It is now-a-days become a source of income for village people. Most of the village people have their ponds where fish of various kinds are produced either for business or for own consumption. No social stigma is attached to this business as such nowadays commercial fishing has been taken place in big way.

Fisheries in Assam are of different kinds. These are beel, river, swamp and forest derelict and semi derelict, pond and tank fisheries. Beel and river fisheries may be either registered or unregistered. Besides, there are good number of private tank, marshy areas, dead rivers and canals where

pisciculture is done. The different kinds of fishes are available in beels and rivers of the district. The bigger type of fish generally found in the beels are Rou, Barali, Chital, Kalia jora, Sol etc. Among the smaller varieties Kawai, Magur, Puthi, Shingara, Khalihana, Garoi Chal kana etc. are very common in the district.

The development of fisheries in the district was initiated only after independence. The scheme taken by the Government for the development of pisciculture are (I) seed collection and distribution (II) survey of fisheries and reclamation (III) renovation of ancient tanks (IV) fish farming (V) financial assistance and loan for promotion of fisheries (V) distribution of feeding for fishes etc.

**Table VI**  
**Table-Area under Fisheries in Bongaigaon 2011-2012**

Types	Beel Fisheries	Pond & Tank	Derelict Water Bodies/Swampss	Forest Fisheries
Nos.	47	7394	7	2
Area(in Hect)	4348	925	107	51

### **Sericulture:**

Sericulture is one of the age-old part-time occupations of the rural people during their agricultural off season. Time has changed the situation. The importance of this type of cloth is gaining popularity day by day among the people of the state as well as out side the state. Hence it does

not remain as a part-time occupation for the people today. Silk industry in Assam has flourished since time immemorial. The art of sericulture and rearing of cocoons for manufacture of various silk cloths were known to the Assamese as early as the Ramayan and the days of Arthasastra.

Three principal varieties of silk namely Pat, Eri and Muga are still produced in Assam. The first variety is the finest and costliest. Eri is of coarser quality and is generally used by common people. Muga is stouter and more durable than any other cloths. The pat, Muga and Eri are being produced by the people of Bongaigaon district. The State

government and the Central silk Board have taken various measures for the development of sericulture in Assam to increase the production of seed cocoons as well as the quality of yarn.

Following table gives the picture of families engaged in silk production and total areas covered.

**Table- VII**  
**Sericulture Activities in the District, 2011-12**

Type	No. of Families Engaged	Total Area under Silk Worm Food Plants (in Hect)	No. of Sericulture villages
Eri	1996	174.48	156
Muga	357	209	
Mulberry	59	215	

Source: Statistical Hand Book Assam, 2012

### **Weaving:**

Weaving is an important traditional occupation of the rural women folk of the district. In Assamese households the females are born weavers. Their artistic products have a high demand in the market and they are cherished from other parts of the country as well as those from abroad. Products on their traditional loom are low and time consuming. It is most important cottage industry of Assam from the days of yore. In the past there was hardly an Assamese family without a loom. Normally the handloom cloths were not produced on a commercial scale and every family attained self-sufficiency in respect of cloths.

During the British rule, the weaving industry faced a keen competition from the mill made goods which dominated the markets situated even in the interior areas also. However, the weaving industry did not lose its importance among the people of Assam. Mahatma Gandhi ably remarked that the Assamese women could weave fairy tales in their cloths. The Chaddar, Mekhela and Gamocha are the most important products of handloom weaving.

The Government of Assam has opened several centres in the district for skill development and to assist and promote the existing weaving units. It also helps the weavers by ways of giving training, aid, assistant etc. for improvement of products.

**Table-VIII**  
**Handloom & Textiles in Bongaigaon (2010 – 11)**

Handloom training Centre(HTC)	Number of Trainees in HTC	Handloom Production Centre (No)	Production
3	45	-	-

Source: Statistical Hand Book, Assam, 2012

**Industries:**

Bongaigaon is not very much industrially developed district. She is lagging behind in the arena of industries than other plains districts of Assam. The district has made little headway in respect of industries. The establishment of heavy industry “Bongaigaon Refinery Cum Petro Chemical Complex at Dhaligaon about 10 kms away from Bongaigaon town and “Ashok paper Mill” Jogighopa are the example of the development of the industries in the district. The Aluminum Utensil Factory is also set up at Bongaigaon. The Government of Assam has established an Industrial Estate at Bongaigaon

which has given a boost for the industrial growth in the district.

In the district, there are some registered factories relating to manufacture of food products. Cotton, Textiles, Wood and Wood products including furniture and textures etc. are available in the district. The district is rich in cottage industries like pottery, black smithy, gold and silver smithy, cane and bamboo works, sericulture and wearing etc. But due to various reasons, these industries are not developed in the line of modern style and technique. However, the Industries Department, and Industries Development Corporation have constantly looking after these industries by providing assistance and help.

**Table-IX**  
**Types of Industry**

Sl. No.	Type of Industry	Units			
		Factory	Workers	Factory	Workers
1	Agriculture, Hunting and related Service Activities	32	545	1	6
2	Manufacturing of Food products and Beverage	1559	71123	5	113
3	Manufacturing of Tobacco products	53	760	4	146
4	Manufacturing of textiles	60	4394	2	167
5	Manufacturing of wood and products of wood and cork, except furniture, articles of straw and plaiting materials	420	8175	5	119
6	Manufacturing of Paper and Paper products	68	4111	1	383
7	Manufacturing of coke, Refined petroleum products and natural fuel	68	5877	4	88
8	Manufacturing of chemicals and chemicals products	152	7751	1	0
9	Manufacturing of Rubber, and Plastic products.	177	3643	6	36
10	Manufacturing of Non-Metallic mineral products	8416	36101	18	1058
11	Manufacturing of basic metals	172	4070	2	14
12	Machinery and equipment)	109	1420	2	57
13	Manufacturing of other Transport Equipments	12	3817	3	2214
14	Manufacturing of Furniture, Manufacturing of N.E.C.	26	611	1	8
15	Electricity, Gas, Steam and Hot Water supply	43	1406	3	38

Source: Statistical handbook, 2012.

**Trade and Commerce:**

Before Independence, good overland communication system was not developed and the scope for external trade was very much limited in the Bongaigaon district, But after lapse of time, the situation has slowly improved. There has been expansion of road and rail communication considerably.

A big volume of retail business is at present carried out in the district. The internal and external

business of the district is also done through road and railway. The important items of import of the district are pulses. onion, potato, garments and clothes, hardware's, consumer goods, electric equipments, wheat, edible oil, rice, medicine, machinery etc. agricultural products such as Jute, Mustard, Ginger and Vegetables are being exported out side the district. The petroleum and other products of Refinery are being exported to other parts of the state and to the neighboring states. Important trade

centers are Bongaigaon town, New Bongaigaon Jogighopa, Abhoyapuri, etc. The hats and markets are important centers of trade and commerce where a great deal of Business is transacted.

### Banking:

Bongaigaon district had no banking establishment in the long past. The moneylenders were the main source of getting loans. They played a vital role among the villages. But with the passage of time, the situation of credit source changed in a big way. There is a wide network of banks in the district at present. The progress in the respect banking has been made in the spread of branches of

Commercial Banks since nationalisation of banks. At the time of nationalisation, the number of Banks were very limited. Some of the Commercial Banks of the nationalised bank have opened their branches in urban as well as rural areas of the district. There are some branch offices of Commercial scheduled Banks. The state Bank of India has also opened its branches at different places of the district. The functioning of various banks in the district has improved rapidly now-a-day. The Co-operative Societies have also come up in a big way to meet credit requirement in rural areas of the district. However the money lenders still play a role as a source of credit for rural people even to-day.

**Table -X**

### **Position of Deposits and Credits of Scheduled Commercial Banks and Regional Rural Banks in Bongaigaon district as on March 2011**

Category of Bank	Nos. of Offices	Rs. In crore deposits	Credit	Credit Deposit ratio
Scheduled Commercial Banks	32	906	243	31.19
Scheduled Regional Rural Banks	9	131	47	35.87

Source: - Statistical Handbook Assam 2012.

### Transports and Communication:

During pre-independence period the district Bongaigaon was connected with the rest of Assam only by a railway line and the North Trunk Road. As such transport facilities were very limited. It was only after independence that the district witnessed considerable improvement in rail and road transport. Regular bus service of Assam State Transport Corporation and privately managed organizations are available to and from all-important places of the district which are well connected with State Headquarters and important towns of Assam. Even night buses are regularly plying from Bongaigaon to important towns of Assam. This has undeniably facilitated the people of the district in getting **better** transportation and is a clear indication of road development of the district.

As per Economic Survey, Assam, 2011-2012 in Bongaigaon district there is 425 Km of Black Topped and 376 Km of Earthen/Gravelled PWD

roads. The lengths of Roads according to different classes under PWD are mentioned as under:

1. State Highway: 41 Km
2. Major district : 16 Km
3. Rural Road : 1573 Km
4. Urban Road : 40 Km

The nearest railway station to the district headquarter Bongaigaon is New Bongaigaon. The meter-gauge railway line in existence connecting Assam with the rest of the country have been converted to Broad-gauge and extended to Bongaigaon and thereafter to Jogighopa was opened to goods traffic on June 15, 1965 and passenger traffic in January 1966 where-in a new era in the rail transport opened in the district as well as to the entire state of Assam. The district has no steamer service as there is no demand for the same. However cargo services are available between Jogighopa to Pancharatna for transshipment of bulk goods.

**Electricity and Power:**

The power supply is an important amenity which every village and town require. The development of any area is largely depended on power supply. The agricultural and industrial development also cannot accelerate without the availability of power. It is so important that everybody needs power for their day-to-day lives.

Power supply in Bongaigaon district was not so much developed in the past. The National Power Supply Corporation has first supplied the power in the district. The State Electricity Board took over power supply in the district in the later stage through diesel generating machines.

**Local self Government;**

The present system of local self Government is a legacy of the British Administration and its origin may be traced to the principle of local taxation embodied in Regulation 13 of 1813. However, some forms of local self Government were in existence like Namghar in pre-British period. It was a village court where trials of crimes and disputes were held in.

The Assam Panchayat Act, 1959 which was operated in 1960, abolished the local Boards and under this Act a three-tier Panchayat Raj system was enforced in Assam. But the Panchayat Act, 1972, which was operated in 1973, changed over to two-tier system of Panchayat and the Intermediary Anchalik Panchayats have been abolished.

As mentioned in the Statistical Handbook Assam, 2000, there are 93 gaon Panchayats in rural areas and 3 Mahkuma Parishada in urban areas of the district. The urban centers are classified as Municipal Board, Town Committee and Municipal Corporation. In Bongaigaon district, there is one Municipal Board at Bongaigaon town itself and one town committees at Abhayapuri town. There is one Chairman and a Vice Chairman in Municipality Board and town committee. The Chairman is the head of administration. He is empowered to implement the schemes approved by the Board or committee. The Board or committee has some sources of income. It levies different taxes on holding, rickshaws, cars, bicycle, stalls, market, etc

**Tenancy:**

The Goalpara Tenancy Act, 1982 is a hallmark in the history of land reforms in Assam. The present Bongaigaon was a part of then Goalpara district. This Act governs the relation between the landlord and the

tenant in Bongaigaon district also. The Zamindari system was withdrawn in Assam in 1951 with the enforcement of the Assam State Acquisition of Zamindari Act, under the Zamindari system, the tenants have no right either to make permanent the land they cultivate or to transfer to other. Hence the tenants were in a pitiable condition. Goalpara Tenancy Act 1929 provided the occupancy raiyats permanent, heritable and transferable right to the tenants. Protection was given to the tenants against illegal ejection and enhancement of land rent. The Act is in operation even after abolition of the Zamindari system in 1956-57. and was ended in 1970 by including the development in the concept of tenancy. The provisions of the Assam Adhairs Protection and Regulation Act, 1948 was applicable in the whole district. This Act was finally replaced in 1974.

**District administration:**

The Deputy Commissioner of the District is the overall in charge of the administration of the entire district. He also acts as various capacities viz collector in case of Revenue matters, as a District Magistrate in case of maintenance of law and order and general Administration as a District Election Officer in case of conducting Election of Panchayats, Town Committee, Municipal Board Election to state Assemblies, Lok Sabha as a Principal. District Census officer in case of conducting National level population Census etc. A number of officer, like Additional Deputy Commissioner Sub-divisional Officer, Extra Assistant commissioner, all District Officers of various departments, and others assist the Deputy Commissioner in looking after the administration of the District.

**Law and Order:**

Maintenance of Law and Order is another important aspect of the district administration. The Deputy Commissioner also being the District Magistrate is responsible for proper maintenance of the same. The Deputy Commissioner is aided by the Additional District Magistrate and Sub-divisional Magistrate. The Circle Officers of the Circles also function as Executive Magistrate and are responsible for maintenance of Law and Order in their respective circle areas. The District Magistrate and other magistrate take the necessary assistance from the police department for any law and order situation. Police administration of the district is headed by the Superintendent of Police.

**Table XI**  
**The number of different cases of the crimes reported under I.P.C. in the District, 2011**  
**Cases of Crime reported in Bongaigaon district-2012**

Murder	Rape	Kidnapping	Dacoits	Robbery	Burglary	Riot	Criminal breach of Trust	Cheating	Theft	Counterfeiting	other
20	72	78	9	11	106	110	36	33	178	2	903

### Char Area:

The Char areas are those lands which are generally formed near the banks of big rivers. In Assam, such areas are usually found in low lying flood-prone zone from Sadiya to Dhubri on banks of the mighty Brahmaputra river. The river Brahmaputra carries sand annually during flood which gets deposited in its nearby areas in the both sides of banks when the floods recede. The height of low lying plain areas near to the banks of the Brahmaputra rises by depositing sandy loam or salty loam in texture. As a result of deposition of enormous load of sediments in the middle of the river course, a large number of river island called Chaparis or Chars are formed in Assam. The soil of these areas is of new alluvial nature. These are less acidic and are moderately rich in plant nutrients. people displaced by floods begins to reside in these areas and starts cultivation too. But even though, these areas are not free from the menace of flood after their settlement also. During flood, the settlers of these areas shift to some other high lands to spend the period of flood and come back to their original place of abode after flood recedes. But sometimes, due to tremendous changes of river course, many chars remain free from the flood.

#### i) Administration of char areas:

These areas are looked after by the administration of Assam Government. Even though the rules and regulations of the state Government is followed, it is seen that the Char areas. have some sorts of local

self-Government of their own. In each Char village, a person is selected by the villagers as the head of the village who is called 'Matbor' (Headman). This is mainly prevalent in the Muslim dominated Char areas. As a custom each and every persons are to follow his instruction, guidance or order. The Matbor guides the people of his locality in their many collective issues. The opinion or decision given by Matbor in respect of common issues such as casting of vote to a particular candidate during election, dispute regarding any matter relating to land, religious or social has to be obeyed by all. The highest numbers of Chars are found in Dhubri district.

#### ii) Socio-economic status :

The socio-economic status of the people of the char areas is infact said to be deplorable. The populaces are mostly illiterates where only about 13 to 15 percent of the total populations of entire char areas are literate. The standard of attainment of education is mostly primary level .Only a few percent has attained high school level. The economic activities of the inhabitants of chars are generally cultivation and fishing. The low-lying char areas are favourable for growing Ahu and Bao rice and also jute. The settlers of char areas are generally grow these kinds of rice and potato in large quantity. They grow various types of vegetable for sale. Whatever the amount of crops they grow they are unable to meet their both ends meet. The types of house

in the char areas are mostly kutchha structure made of thatch, bamboo, reed and mud. These houses are mostly huts. A very few families have their houses with C.I. sheets as roof.

The people of all Char villages mostly use river water for drinking purpose during rainy season. However, few villages have hand-pump, tube wells from where they collect their drinking water. The villages are not connected by any roadway. The country boats are used for communication.

**iii) Developmental Programme undertaken:**

Some developmental programmes have been undertaken by the State Government for the development of the people of the Char areas. Safe drinking water, medical sub-centres were provided by the Government in some areas. The schools are up to the level of lower primary schools, Middle schools are also established in some char areas. For higher education, the children have to go to nearby towns and villages. The Government of Assam also set up a Char Development Authority at Guwahati for all round development of Char

people. In the district level, offices of the Project Officers are established to look into projects undertaken for these areas. Various kinds of loans and grant-in-aids are also provided to the villagers by this department.

**iv) Char Area in Bongaigaon District :**

As per Socio-Economic Survey Report, 2003-04, out of 2,251 Char villages in 14 districts of Assam, 117 Char villages are in Bongaigaon district. The total population of these 117 Chars is about 135809 who are spread on the total area of 14256 hectares of land. Only 12.46 percent populations are literates. 67.50 per cent population is found to live below poverty line.

The socio economic condition of Char dwellers is deplorable as they have no sufficient cultivable lands and whatever lands that have possessed are not fertile and moreover subject to flood. Generally all lands in Char areas are sandy. Out of total lands in the Char, 70% lands are cultivable. Only a few varieties of crops can be grown on such lands. Fish and other river products are available in rivers are mainly used for own. and rarely on commercial line.



## ii) Census concepts

### **Building:**

A 'Building' is generally a single structure on the ground. Usually a structure will have four walls and a roof. Sometimes it is made up of more than one component unit which are used or likely to be used as dwellings (residences) or establishments such as shops, business houses, offices, factories, workshops, work sheds, Schools, places of entertainment, places of worship, godowns, stores etc. It is also possible that building which have component units may be used for a combination of purposes such as shop-cum-residence, workshop-cum-residence, office-cum-residence etc. But in some areas the very nature of construction of houses is such that there may not be any wall. Such is the case of conical structures where entrance is also provided but they may not have any walls. Therefore, such of the conical structures are also treated as separate buildings.

### **Pucca houses:**

Houses, the walls and roof of which are made of permanent materials. The material of walls can be any one from the following, namely, Stones (duly packed with lime or cement mortar), G.I/metal/asbestos sheets, Burnt bricks, Cement bricks, Concrete. Roof may be made of from any one of the following materials, namely, Machine-made tiles, Cement tiles, Burnt bricks, Cement bricks, Stone, Slate, G.I/Metal/Asbestos sheets, Concrete. Such houses are treated as Pucca house.

### **Kutchha houses:**

Houses in which both walls and roof are made of materials, which have to be replaced frequently. Walls may be made from any one of the following temporary materials, namely, grass, Unburnt bricks, bamboos, mud, grass, reeds, thatch, plastic / polythene, loosed packed stone, etc. Such houses are treated as Kutchha house.

### **Dwelling Room:**

A room is treated as a dwelling room if it has walls with a doorway and a roof and should be wide and long enough for a person to sleep in, i.e. it should have a length of not less than 2 meters and a breadth of at least 1.5 meters and a height of 2 meters. A dwelling room would include living room, bedroom, dining room, drawing room, study room,

servant's room and other habitable rooms. Kitchen, bathroom, latrine, store room, passageway and verandah which are not normally usable for living are not considered as dwelling rooms. A room, used for multipurpose such as sleeping, sitting, dining, storing, cooking, etc., is regarded as a dwelling room. In a situation where a census house is used as a shop or office., etc., and the household also stays in it then the room is not considered as a dwelling room. But if a garage or servant quarter is used by a servant and if she/ he also lives in it as a separate household then this has been considered as a dwelling room available to the servant's household. Tent or conical shaped hut if used for living by any household is also considered as dwelling room. A dwelling room, which is shared by more than one household, has not been counted for any of them. If two households have a dwelling room each but in addition also share a common dwelling room, then the common room has not been counted for either of the households.

### **Census House :**

A 'census house' is a building or part of a building used or recognized as a separate unit because of having a separate main entrance from the road or common courtyard or staircase, etc. It may be occupied or vacant. It may be used for residential or non- residential purpose or both. If a building has a number of Flats or Blocks/Wings, which are independent of one another having separate entrances of their own from the road or a common staircase or a common courtyard leading to a main gate, these are considered as a separate Census house.

### **Village:**

The basic unit for rural areas is the revenue village, which has definite surveyed boundaries. The revenue village may comprise of one or more hamlets but the entire village is treated as one unit for presentation of data. In un surveyed areas, like villages within forest areas, each habitation area with locally recognized boundaries is treated as one village.

### **Rural-Urban area:**

The data in the census are presented separately for rural and urban areas. The unit of classification in this regard is 'town' for urban areas and 'village' for rural areas. The urban area comprises two types of towns viz; Statutory towns and Census towns. In the Census of India 2011, the definition of urban area adopted is as follows:

(a) Statutory Towns : All places with a municipality, corporation, cantonment board or notified town area committee, etc are known as statutory towns.

(b) Census towns: All other places satisfying the following three criteria simultaneously are treated as Census Towns.

i) A minimum population of 5,000;

ii) At least 75 per cent of male working population engaged in non-agricultural pursuits; and

iii) A density of population of at least 400 per sq. km. (1,000 per sq. mile)

For identification of places which would qualify to be classified as 'urban' all villages, which, as per the 2001 Census had a population of 4,000 and above, a population density of 400 persons per sq. km. and having at least 75 per cent of male working population engaged in non-agricultural activity were considered. To work out the proportion of male working population referred to above against b) (ii), the data relating to main workers were taken into account. In addition the above stated towns, urban areas also constitute of OGs which are the parts of UAs.

### **Urban Agglomeration:**

An Urban Agglomeration is a continuous urban spread constituting a town and its adjoining urban outgrowths (OGs) or two or more physically contiguous towns together with or without urban outgrowths of such towns. In some cases, railway colonies, university campuses, port areas, military camps etc; may come up near a statutory town outside its statutory limits but within the revenue limits of a village or villages contiguous to the town. Each such individual area by itself may not satisfy the minimum population limit to qualify it to be treated as an independent urban unit but may qualify to be clubbed with the existing town as their continuous urban spread (i.e., an Out Growth). Each such town together with its outgrowth(s) is treated as an integrated urban area and is designated as an 'urban agglomeration'. For the purpose of delineation of Urban Agglomerations during Census of India 2011, following criteria has been adopted:

(a) The core town or at least one of the constituent towns of an urban agglomeration should necessarily be a statutory town; and

(b) The total population of an Urban Agglomeration (i.e. all the constituents put together) should not be less than 20,000 as per the 2001 Census. In varying local conditions, there were similar other combinations which have been treated as urban agglomerations satisfying the basic condition of contiguity.

### **Out Growth (OG):**

The outgrowth is a viable unit such as a village or a hamlet or an enumeration block and clearly identifiable in terms of its boundaries and location. While determining the outgrowth of a town, it has been ensured that it possesses the urban features in terms of infrastructure and amenities such as pucca roads, electricity, taps, drainage system for disposal of waste water etc., educational institutions, post offices, medical facilities, banks etc and physically contiguous with the core town of the UA.

### **City:**

Towns with population of 100,000 and above are called cities.

### **Household:**

A 'household' is usually a group of persons who normally live together and take their meals from a common kitchen unless the exigencies of work prevent any of them from doing so. Persons in a household may be related or unrelated or a mix of both. However, if a group of unrelated persons live in a census house but do not take their meals from the common kitchen, then they are not constituent of a common household. Each such person was to be treated as a separate household. The important link in finding out whether it was a household or not was a common kitchen/common cooking. There may be one member households, two member households or multi-member households.

### **Institutional Household:**

A group of unrelated persons who live in an institution and take their meals from a common kitchen is called an Institutional Household. Examples of Institutional Households are boarding houses, messes, hostels, hotels, rescue homes, observation homes, beggars homes, jails, ashrams, old age homes, children homes, orphanages, etc. To make the definition more clearly perceptible to the enumerators at the Census 2011, it was specifically mentioned that this category of households would cover only those

households where a group of unrelated persons live in an institution and share a common kitchen.

**Houseless household :** Households who do not live in buildings or census houses but live in the open or roadside, pavements, in hume pipes, under flyovers and staircases, or in the open in places of worship, mandaps, railway platforms, etc., are treated as Houseless Households.

#### **Scheduled Caste and Scheduled Tribes:-**

The list of SCs and STs applicable in the State/ UT is given hereunder:-

#### **Scheduled Castes :**

- 1 Bansphor
- 2 Bhuinmali,Mail
- 3 Brittrial Bania,Bania
- 4 Dhupi,Dhobi
- 5 Dugla,Dholi
- 6 Hira
- 7 Jalkeot
- 8 Jhalo, Malo,Jalo-Malo
- 9 Kaibartta
- 10 Lalbagi
- 11 Mahara
- 12 Mehtar,Bhangi
- 13 Muchi, Rishi
- 14 Namasudra
- 15 Patni
- 16 Sutradhar

#### **Scheduled Tribes :**

##### **I. In the autonomous district :**

- 1 Chakma
- 2 Dimasa,Kachari
- 3 Garo
- 4 Hajong
- 5 Hmar
- 6 Khasi, Jaintia, Synteng, Pnar, War, Bhoi, Lyngngam
- 7 Any Kuki Tribes Including:
  - (i) Biate,Biet
  - (ii) Changsan

- (iii) Chongloi
- (iv) Doungel
- (v) Gamalhou
- (vi) Gangte
- (vii) Guite
- (viii) Hanneng
- (ix) Haokip, Haupt
- (x) Haolai
- (xi) Hongma
- (xii) Hongsungh
- (xiii) Hrangkhwal, Rangkhoh
- (xiv) Jonglo
- (xv) Khawchung
- (xvi) Khawathlang, Khotalong
- (xvii) Khelma
- (xviii) Kholhou
- (xix) Kipgen
- (xx) Kuki
- (xxi) Lengthang
- (xxii) Lhanguin
- (xxiii) Lhoujen
- (xxiv) Lhouvum
- (xxv) Lumpheng
- (xxvi) Mangjel
- (xxvii) Misao
- (xxviii) Riang
- (xxix) Sairhom
- (xxx) Selnam
- (xxxi) Singson
- (xxxii) Sitlhou
- (xxxiii) Sukte
- (xxxiv) Thado
- (xxxv) Thomgagon
- (xxxvi) Ulbah
- (xxxvii) Vaiphei
- 8 Lakhar
- 9 Man (Tai Speaking)
- 10 Any Mizo(Lushai)Tribes

- 11 Karbi
- 12 Any Naga Tribes
- 13 Pawi
- 14 Syntheng
- 15 Lalung

## II. In the State of Assam excluding the Autonomous District

- 1 Barmans in Cachar
- 2 Boro, Borokachari
- 3 Deori
- 4 Hojai
- 5 Kachari, Sonowal
- 6 Lalung
- 7 Mech
- 8 Miching (Miri)
- 9 Rabha
- 10 Dimasa
- 11 Hajong
- 12 Singpho
- 13 Khampti
- 14 Garo

### Language and Mother tongue:

As per the census concept, each language is a group of mother tongues. The census questionnaire collects information on the mother tongue of each person. Mother tongue is the language spoken in childhood by the person's mother to the person. If the mother died in infancy, the language mainly spoken in the person's home in childhood will be the mother tongue. In the case of infants and deaf mutes, the language usually spoken by the mother is considered as mother tongue. It is not necessary that the language spoken as mother tongue should have a script. The mother tongues returned by the respondents in census are classified and grouped under appropriate languages according to their linguistic characteristics.

### Literate:

A person aged 7 years and above who can both read and write with understanding in any language is taken as literate. A person who can only read but cannot write is not literate. It is not necessary that

to be considered as literate, a person should have received any formal education or passed any minimum educational standard. Literacy could have been achieved through adult literacy classes or through any non-formal educational system. People who are blind and can read in Braille are treated as literates.

### Literacy rate:

Literacy rate of the population is defined as the percentage of literates in the age-group seven years and above. For different age-groups the percentage of literates in that age-group gives the literacy rate.

### Educational level:

The highest level of education a person has completed.

### Work:

Work is defined as participation in any economically productive activity with or without compensation, wages or profit. Such participation may be physical and/or mental in nature. Work involves not only actual work but also includes effective supervision and direction of work. It even includes part time help or unpaid work on farm, family enterprise or in any other economic activity. All persons engaged in 'work' as defined above are workers. The main point to note is that the activity should be economically productive. Reference period for determining a person as worker and non-worker is one year preceding the date of enumeration.

### Main worker:

A person who has worked for major part of the reference period (i.e. six months or more during the last one year preceding the date of enumeration) in any economically productive activity is termed as 'Main worker'.

### Marginal worker:

A person who worked for 3 months or less but less than six months of the reference period (i.e. in the last one year preceding the date of enumeration) in any economic activity is termed as 'Marginal worker'.

### Non-worker:

A person who has not worked at all in any economically productive activity during the reference period (i.e. last one year preceding the date of enumeration) is termed as 'Non worker'.

**Cultivator:**

For purposes of the Census, a person is classified as cultivator if he or she is engaged in cultivation of land owned or from government or from private persons or institutions for payment in money, kind or share. Cultivation also includes effective supervision or direction in cultivation. Cultivation involves ploughing, sowing, harvesting and production of cereals and millet crops such as wheat, paddy, jowar, bajra, ragi, etc., and other crops such as sugarcane, tobacco, ground-nuts, tapioca, etc., and pulses, raw jute and kindred fiber crop, cotton, cinchona and other medicinal plants, fruit growing, vegetable growing or keeping orchards or groves, etc. Cultivation does not include the plantation crops like—tea, coffee, rubber, coconut and betel nuts (areca). The workers engaged in Plantation crops are recorded under “other workers”.

**Agricultural labourer:**

A person who works on another person’s land for wages in cash or kind or share is regarded as an agricultural labourer. She/he has no risk in the cultivation, but merely works on another person’s land for wages. An agricultural labourer has no right of lease or contract on land on which she/he works.

**Household industry worker:**

Household industry is defined as an industry conducted by one or more members of the household at home or within the village in rural areas and only within the precincts of the house where the household lives in urban areas. The larger proportion of workers in household industry should consist of members of the household. The industry should not be run on the scale of a registered factory which would qualify or has to be registered under the Indian Factories Act and should be engaged in manufacturing, processing, servicing and repairs of goods. The activity relate to production, processing, servicing, repairing or making and selling of goods. It does not include professions such as a pleader, Doctor, Musician, Dancer, Waterman, Astrologer, Dhobi, Barber, etc. or merely trade or business, even if such professions, trade or services are run at home by members of the household.

**Other worker:**

A person, who has been engaged in some economic activity during the last year of reference period but not as a cultivator or agricultural labourer or worker in Household Industry. The type of

workers that come under this category include all government servants, municipal employees, teachers, factory workers, plantation workers, those engaged in trade, commerce, business, transport, banking, mining, construction, political or social work, priests, entertainment artists, etc. In fact, all those workers other than cultivators or agricultural labourers or household industry workers are ‘Other Workers’.

**Work participation rate:**

Percentage of Workers (Main + Marginal) to total population.

**Population density:**

Population density is the number of persons inhabited per square kilometer of the area.

**Age:**

Age is measured in terms of the completed number of years.

**Sex Ratio:**

Number of females per 1,000 males in a population.

**(iii) Non-Census Concepts****Civic status of urban units:**

Civic Status of a town/city is determined on the basis of Civic Administrative Authority of the town e.g., Municipal Corporation / Corporation, Municipal Committee / Municipal council, Municipality etc.

**Size class of U.A./town:**

Size-class of U.A./Town is based on the population size of the U.A./City/Town.

U.A.s/Towns with 100,000 and above population are classified as Class I U.A.s/ Towns. Towns with 50,000 to 99,999 population are classified as Class II towns, 20,000 to 49,999 population are Class III towns, population with 10,000- 19,999 are Class IV towns, population with 5,000 and 9,999 are Class V towns and towns with less than 5,000 population are Class VI towns.

**Slum area :**

The Slum Areas (Improvement and Clearance) Act, 1956, which was enacted by the Central Government defined slums as (a) Areas where buildings are in any respect unfit for human habitation; or (b) are by reasons of dilapidation, overcrowding, faulty

arrangement and design of such buildings, narrowness or faulty arrangement of streets, lack of ventilation, light or sanitation facilities, or any combination of these factors, are detrimental to safety, health or morals.

### **Mega city :**

The concept of 'Mega city' is a recent phenomenon in the Urban Sociology and is defined in term of metropolitan city in the form of large size, problem of management of civic amenities and capacity to absorb the relatively high growth of population. Indian Census in 1991 treated the population size of 5 million and above as the cutoff point to identify a place as the mega city. Whereas, for the purpose of inclusion in Centrally Sponsored Scheme for Infrastructure Development in Mega cities the Ministry of Urban Affairs and employment, Department of Urban Development adopted the criteria of 4 million and above population as per 1991 Census for Mega Cities. In 2001 Census, cities with 10 millions and above population have been treated as Mega cities and the same criteria of population has been adopted in 2011 census.

### **Concepts used in VD and TD of DCHB:**

**1. Educational Amenities:-**The type of different educational facilities available in the village is given in numbers. Both Government and private educational facilities / institutions are considered for this-purpose. If there are composite schools like Middle schools with Primary classes, or Secondary schools with middle classes, these are included in the number of Primary and Middle schools respectively. For example, if in a village there are two Primary schools and one Middle school with primary classes, the number of Primary schools in the village are given as three and that of Middle school as one even though there may be only three educational institutions. So also in case of Secondary schools. For better understanding, the distinctiveness of different types of schools is depicted hereunder:

**1.1 Pre-primary (PP):** Now-a-days, the children are sent to schools at a very early stage. Lot of pre-primary schools, private schools in particular, have come up in villages and towns. These may or may not be recognized by the competent authorities. Even many Secondary schools have classes starting from preprimary level. Pre-primary classes include Nursery, K.G., Pre-basic, Play school, etc.

**1.2 Primary School (P):** Schools providing education from Standard 1 and upward up to and inclusive of Standard V are classified as Primary Schools.

**1.3 Middle School (M):** Schools providing education from Standard VI and upward up to and inclusive of Standard VIII are classified as Middle Schools. A School with Class 1 to VIII is treated as two units, i.e. one Primary School and one Middle School.

**1.4 Secondary School (S):** Schools providing education from Standard IX and upwards up to and inclusive of Standard X are classified as Secondary Schools. A composite school with 1 to X standard is treated as three separate units and counted separately under the categories of Primary School, Middle School and Secondary School.

**1.5 Senior Secondary School (SS):** Schools and colleges that provide education for Standards XI and XII and first and second year of the Pre-University Course fall under this category. There are Senior Secondary Schools with Standard I and upwards up to Standard XII.

**1.6. Degree College:** (i) **Arts/Science/Commerce** : These are all educational institutions that provide post-PUC level education leading to University degree/diploma in any subject or combination of subjects and also post-graduate levels of education. The college offering courses in Arts, Science or Commerce either separately or in combination are covered under this category.

(ii) **Engineering College (E):** It is a graduate/post-graduate degree college providing Bachelor of Engineering (BE) or Bachelor of Technology (B. Tech.) or post-graduate engineering degrees like M.Tech.

(iii) **Medical Colleges:** These are graduate/post-graduate degree colleges providing MBBS or equivalent degree in alternative medicine like Ayurveda, Unani, Homeopathy etc. or post-graduate medical degrees like M.D or equivalent in the above branches of medicine.

**1.7. Management College/ Institute (MI):** It offers courses like Diploma in Management, Post-Graduate Diploma in Management, Masters of Business Administration (MBA) and specializations in different disciplines of Management like Marketing, Human Resources Development (HRD) etc.

**1.8. Polytechnic (Pt):** An Institution providing certificate/diploma (not equivalent to degree) in any technical subject like engineering, vocational courses like embroidery, fashion designing etc. It may be both Government and Private.

**1.9. Vocational School/ITI:** It is a vocational training institute imparting trainings in specific fields acquiring necessary skill, which will make the trainees employable or create them opportunities of self-employment. Trainings offered by Industrial Training Institutes (ITI) fall under this category.

**1.10. Non-formal Education/Training Centre (NFTC):** Non-vocational education centers, established by the Central and State Governments provide educational facilities to the interested persons irrespective of educational qualification, and age. These education centers are open to all.

**1.11. Special School for Disabled:** There are Government and Government recognized institutions/organizations engaged for providing education to different groups of disabled persons.

## 2. Medical Facilities:

**2.1 Hospital-Allopathic and Hospital-Alternative medicine:** A hospital is an Institution, where sick or injured are given medical or surgical care. Bed strength differs from hospital to hospital ranging from 31 to 500 depending upon whether these are sub-district, sub-divisional or district hospitals. If there is hospitals providing facilities under different systems of medicines such as, Allopathy, Ayurveda, Unani and Homeopathy etc., these details are given separately.

(a) **Allopathy:** The system of medical practice, which treats disease by the use of remedies which produce effects different from those produced by the disease under treatment.

(b) **Ayurveda:** Ayurveda means 'Science of life'. The philosophy of Ayurveda is based on the theory of Pancha Mahabhootas (Five elements) of which all the objects and living bodies are composed of. The combination of these five elements are represented in the form of Tridosha: Vata, Pitta and Kapha. These three 'doshas' are physiological entities of living beings. Ayurveda developed into eight distinct specialities, i.e., Internal Medicine, Pediatrics, Psychiatry, Eye and ENT, Surgery, Toxicology, Geriatrics and Science of virility. Two types of treatments, Preventive and Curative, are given in Ayurveda.

(c) **Unani:** Treatment of Unani consists of three components, namely, preventive, promotive and curative. Unani system of medicine has been found to be efficacious in conditions like Rheumatic Arthritis. Jaundice, Filarisis, Eczema, Sinusitis and Bronchial Asthma. For the prevention of the disease

and promotion of health, the Unani System emphasizes six essentials: pure air, food and water, physical movement and rest, psychic movement and rest, sleep and wakefulness and retention of useful materials and evacuation of waste materials from the body.

(d) **Homoeopathy:** Treatment in Homoeopathy, which is holistic in nature, focuses on an individual's response to a specific environment. Homoeopathic medicines are prepared mainly from natural substances such as plant products, minerals and animal sources. Homoeopathic medicines do not have any toxic, poisonous or side effects. Homoeopathic treatment is economical as well and has a very broad public acceptance.

**2.2 Community Health Centre (CHC):** Community Health Centres are designed to provide referral health care for cases from PHC and those in need of specialist health care approaching the CHC directly. 4 PHCs are included under each CHC thus catering approximately 80,000 populations in tribal/hilly areas and 1, 20,000 populations for plain areas. CHC is a 30- bedded hospital providing specialist care in Medicine, Obstetrics and Gynaecology, Surgery and Paediatrics.

**2.3 Primary Health Centre (PHC):** A Primary Health Centre is the first contact point between a village community and the Government medical officer. A PHC covers a population of 20,000 in hilly, tribal or difficult areas and 30,000 populations in plain areas with 4-6 indoor/observation beds. It acts as a referral unit for 6 sub-centres. It has a medical officer and para medical staff.

**2.4 Primary Health Sub- Centre (PHS):** A Primary Health Sub-centre is the first contact point between the primary health care system and the community. As per the population norms, one PHS is established for every 5,000 population in plain areas and 3,000 population in hilly/ tribal/ desert areas. Each PHS has a sanctioned strength of one male and one female health worker.

**2.5 Maternity and Child Welfare Centre (MCW):** It provides pre-natal and post-natal services for both mother and child. The services include regular check-up of pregnant women, giving folic tablets, counseling, delivery, immunization of children with check-up etc.

**2.6 TB Clinic (TBC):** The diagnosis and treatment of TB are functions of the general health services and hence it is a part and parcel of Primary Health Care. Specialized units such as the District

Tuberculosis Centre (DTC) act as referral centres. TB clinics are established by the Government of India under the National Tuberculosis Control Programme and implemented through a network of DTC. The DTC is the nodal point for TB control activities in the district and it also functions as a specialized referral centre. The functions of sub-district level Tuberculosis Unit (TU) are implementation, monitoring and supervision of TB control activities in its designated geographical areas.

**2.7 Health Centre:** Clinic where medicine and medical supplies are dispensed. It has no in-patient facility. A clinic (or an outpatient clinic) is a small private or public health facility that is devoted to the care of outpatients, often in a community, in contrast to larger hospitals, which also treat inpatients.

**2.8 Dispensary:** Place where patients are treated and medicines provided but with no in-patient facility. Immunizations, MCH Services and sometimes pathological tests are carried out here. It may be of allopathic or any alternative medicine.

**2.9 Veterinary Hospital:** Mostly run by the State Government or local body for treatment and preventive measures against diseases of domestic animals like cows, buffaloes etc in rural areas.

**2.10 Mobile Health Clinic:** These are Mobile vans well equipped with a range of health services to villages located far away from the CHCs, PHCs or any public health sources. The vans visit villages on designated days to deliver the health care services. The services generally offered are OPD, ante-natal and post-natal, B.P. examination, X-ray, ECG, Immunization, First Aid etc.

**2.11 Family Welfare Centre:** Check-up and counseling is provided to the pregnant and married women regarding small family norm and devices for having a small family. Temporary and permanent contraceptive devices are provided here.

**2.12 Nursing Home:** A nursing home is a long – term care facility licensed by the state that offers 24-hour room and board and health care services including basic and skilled nursing care, rehabilitation and a full range of other therapies., treatments and programs to old and sick people. The difference between a hospital and a nursing home is that a nursing home gives importance to convalescence from a disease while a hospital gives medical treatment for the disease.

**2.13 Medicine Shop:** A shop which sells drugs and medicines of any system of medicine viz. allopathic, homeopathic, ayurvedic or unani medicines, is considered as a medicine shop. Sometimes some shops and Paan shops also keep ordinary medicines, like Crocin, Burnol etc. These shops are not taken as medicine shops.

**3. Drinking water:** The following are the main source of drinking water facility (ies) available in the village.

**3.1 Tap Water-treated:** This source of drinking water refers to a source of drinking water which is provided to the villagers through pipes within their premises or to the villagers through common taps (public taps/community water points) by the Government departments, local bodies, panchayats, public or private estate agencies, etc. after treatment. Such a source is treated as ‘Tap water from treated source’.

**3.2 Tap Water-un-treated:** If the villagers are drawing drinking water through pipes either directly from a well or bore well or after pumping the well or tube well water, or the water is supplied through pipes to the households of the village or through public taps without treatment. Such a source is treated as ‘Tap water from un-treated source’.

**3.3 Covered Well (CW):** A well that is (1) covered on sides from run-off water (i.e., excess water from rain, snowmelt or other sources flows over the land) through a wall lining or casting that is raised above ground level on a platform that diverts spilled water away from the well and (2) covered so that bird droppings and animals cannot fall down the hole. It is considered as covered well.

**3.4 Un-covered Well (UW):** A well which is (1) un-covered on sides from runoff water, (2) un-covered from bird droppings and animals; or (3) both.

**3.5 Hand Pump (HP):** Hand pump means where ground water is taken out manually by operating a hand pump.

**3.6 Tube Well / Borehole (TW):** Tube well denotes the ground water source from where ground water is taken out through electrical or diesel pump. Spring, River/Canal, Tank/Pond/Lark are self explanatory.

**4. Community Toilet Complex :** Community Toilet may be constructed and maintained by Gram Panchayats or Private NGOs like Sulabh Sauchalaya or likes.



**5. Rural Sanitary Mart or Sanitary Hardware Outlet (RSM):** It is an outlet dealing with the materials, hardware and designs required for the construction of not only sanitary latrines but other sanitary facilities such as compost pit, washing platform and other sanitation and hygiene accessories required for individuals, households and the environment in the rural areas.

**6. Community bio-gas or recycle of waste for productive use:** Many of the solid wastes having economic values but put for disposal can be recycled for reuse. For example, food, cow dung, leaves, vegetable, paper, wood, plastics, old cloth etc. However, some of the wastes are not recyclable. These are carbon paper, thermo coal etc. When recyclable solid wastes is subjected to decomposition, bio-gas could be produced under favourable conditions. These systems of recycling may be there at the village level organized by Gram Panchayats with technical support from Governments or non-government organizations.

**7. Communication and transport Facilities:** **7.1 Post Office (PO):** Self-explanatory. **7.2 Sub-Post Office (SPO):** Sub-post office includes Extra Departmental Post Offices and those providing franchise postal services and also part time services in lieu of some honorarium. The limited postal services include sale of stamps, receipt of letters and money orders and also distribution of letters.

**7.3 Post & Telegraph Office (PTO):** Telegraph office is set up by the Government to enable people to send or receive telegrams. If the phonogram facility is available (though the Telegraph office may not be equipped with Morse Code Transmitters), the village is considered to be having telegraph facility.

**7.4 Telephones (landlines):** If the village is having the Public Call Office (PCO) either run by the Post Office or by individuals or by a private shop, then the village is considered to be having telephone facility.

**7.5 Public Call Office (PCO)/Mobile PCO:** Self explanatory. **7.6 Mobile Phone Coverage:** Mobile phones are now very common particularly in urban areas. Some villages by virtue of being in close proximity to the urban areas also enjoy the benefits of the mobile phone services. Even if a few villagers avail the services of mobile phones, then the village is considered to be having access to mobile phone.

**7.7 Internet Cafes/Common Service Centres (CSC):** If the village is having the facility of Cyber

Cafes or shops owned by private individuals providing the facility of surfing of the internet, then the village is considered to be having access to internet/cyber cafe facility. Government of India formulated the scheme of CSC with the vision of providing all government services in an integrated manner at the door step of the citizen at an affordable cost even in the remotest corners of the country through a combination of it based as well as non-IT based services.

**7.8 National Highway (NH):** These are main highways running through the length and breadth of the country. Each NH is numbered like NH-1, NH-2 for easy identification.

**7.9 State Highway (SH):** These are roads of a state linking district headquarters and important cities within a State and connecting them with NHs or Highways of the neighboring States.

**7.10 Major District Roads (MDR):** These are important roads within a district, serving areas of production and markets and connecting these with each other or with the main Highways.

**7.11 Other District Roads (ODR):** These are roads serving rural areas of production and providing them with outlet to market centres, taluka headquarters, block development head quarters or other main roads.

**7.12 Village Road:** The approach to village refers to the state of road etc., leading to the village. This is to see whether the village is approachable both in fair and foul weather, and whether it is inaccessible only for some time in the year.

**7.13. Black-Topped (Pucca) Road (BTR):** A road provided with a bituminous surfacing.

**7.14 Gravel (Kuchha) Road (GR):** A road constructed using well compacted crushed rock or gravel material (coarse sand, small stones), which is fairly resilient and does not become slippery when wet.

**7.15 Water Bound Macadam (WBM):** This is the road layer made of crushed or broken mixture of sand and rock fragments mechanically interlocked by rolling and voids filled with screening and binding material with the assistance of water.

**7.16 Foot Path (FP):** A trodden path for the use by pedestrians and in some cases bicycles. The Foot Paths are not suitable for vehicular traffic except bicycles in some cases. Most of the interior/forest villages are connected by Foot Paths.

**8. Banks and Credit Societies:** - Banking facility means a place where a person can operate a bank account. **8.1 Commercial Bank (CB):** These may be banks wholly owned by the Government of India. or by Indian or Foreign Companies. **8.2 Cooperative Banks (Coop. B):** A co-operative bank is a financial entity which belongs to its members, who are at the same time the owners and the customers of their bank. Cooperative banks are often created by persons belonging to the some local or professional community or sharing a common interest. These banks are registered under the Cooperative Societies Act. The cooperative banks are regulated by RBI and are covered by the Banking Regulations Act, 1949. **8.3 Agricultural Credit Society (ACS):** Major objectives of the ACS are to supply agricultural credit to meet the requirements of funds for agricultural production, the distribution of essential consumer commodities, the provision of storage and marketing facilities and for light agricultural implements and machinery. **8.4 Non-Agricultural Credit Society (NCS):** These societies include consumer cooperative societies and also credit cooperative societies of certain categories of persons like teachers, health workers, etc.

**9. Miscellaneous Facilities:** **9.1 Self-help Group (SHG):** Self-Help Groups are groups of between 10-25 women created by either NGOs or under the SGSY (Swarajayanti Gram Swarozgar Yojana) for the purposes of meeting local credit needs. They are sometimes called Mahila Mandals in villages.

**9. 2. Public Distribution System (PDS) shop:** The shops through which some essential commodities are sold by the government at subsidized rates. They may also be known as ration shops and control shops.

**9.3. Mandis/Regular Market:** These are those clusters of shops with or without fixed premises which are open on at least six days a week and opens at least from morning hours to dusk.

**9.4. Weekly Haat:** These are those clusters of shops with or without fixed premises which are open once a week.

**9.5. Agricultural Marketing Society:** It is a common platform to analyse the issues among all the individuals and institutions in the field of agricultural marketing.

**9.6. Nutrition Centre: Integrated Child Development Services (ICDS):** The Integrated Child Development Services (ICDS) Scheme set up

by the Government of India with the objective of providing following package of services to the children under 6 years and pregnant and lactating mothers in villages such as; Immunization, Health Check-up, Referral Services, Pre-school Non-formal Education and Nutrition & Health Education.

**9.7. Anganwadi Centre:** Each centre under the ICDS scheme is run by an Anganwadi Worker. One Anganwadi worker is appointed for specified population of the village. They are basically local women. They are assisted by Anganwadi helper. They provide pre-school non-formal education at the Centre and provide food to the children.

**9.8. Accredited Social Health Activist (ASHA):** ASHA is a health activist in the community who will create awareness on health and its social determinants and mobilize the community towards local health planning and increased utilization and accountability of the existing health services. She would be a promoter of good health practices. She will also provide a minimum package of curative care as appropriate and feasible for that level and make timely referrals. She will act as a motivator of different types of health related activities. Unlike ANM, she will not be involved in any clinical activities like immunization.

**9.9. Sports Club/Recreation Centre:** Indoor and out-door games are arranged by the Club and activities like wrestling, Judo Karate etc. are also done there.

**9.10. Cinema/Video Hall (CV):** If regular cinema houses licensed by Government is available, then the town/village is considered to be having the facility of Cinema Hall. Video hall owners screen films in their own or hired premises.

**9.11. Public Library:** Books are kept there which can be accessed by the public on loan basis. These may be sponsored by Government or Local Body or Panchayat or any influential person. Free service or nominal charges are made for using the facility.

**9.12. Public Reading Room:** Here the public may read newspapers and magazines. These may be sponsored by Government or Local Body or Panchayat or any influential person.

**9.13. Newspaper Supply:** The availability of the Newspaper(s), both in English or vernacular, in the village is considered to having the said facility.

**10. Availability of Electricity/Power.** If power is actually available, whatever may be the form of its use, it is indicated affirmative. If the village is having

electricity for domestic purposes and the residents are using the same for domestic use, then it is considered that domestic power supply is available. If the electricity authority has not given domestic supply to the households on their request and people are using unauthorized electricity either by stealthily or misuse the supply meant for agricultural or industrial purposes, then it is not considered as availability of electricity for domestic purposes. However, if the village goes out of power due to temporary technical problems such as, transformer failures, theft of electrical equipment, etc., it is considered that electricity is available. Supply of electricity is considered available even when there is a temporary ban on new domestic connections. Connections to residential houses, bungalows, clubs, hostels and hospitals run on non-commercial basis, charitable, educational and religious institutions are included in the domestic category.

**10.1 Power Supply for domestic use:** This category includes electricity used only for domestic consumption.

**10.2 Power supply for agricultural use:** This category includes all electricity connections given to the farmers for conducting various agricultural activities including irrigation.

**10.3 Power supply for commercial use:** This category includes electricity connections given for workshops, industries etc. or for any commercial purposes.

**10.4 Power supply for all uses:** This category includes electricity connection is available for domestic use, agricultural use, and for any commercial purposes.

**11. Land Use Pattern:** The land use area of the villages is given in hectares. The land use pattern in the Village Directory conform to the pattern of classification of land use as recommended by the Ministry of Agriculture, Government of India. The Ministry has recommended the maintenance of records of land use pattern under the 9 categories as indicated in the Village Directory.

**12. System of drainage :** Generally, by drainage system, we mean the network of mains and branches of underground conduits for the conveyance of sewerage to the point of disposal. Sewers that carry only household and industrial wastage are called separate sewers; those that carry storm water from roofs, streets and other surfaces are known as storm water drains, while those carrying both sewage and storm water are called combined sewers. However, in towns, which are not

provided with such underground sewerage system, it is mentioned whether it has open drainage system. There may be possibility of the town having both closed as well as open drainage systems.

**13. Type of latrines:** The data on various types of latrines both public and private together are collected. The three types of latrines considered here are, Pit Latrine, Flush/Pour Flush Latrine and Service Latrine.

**(i) Pit System:** The latrines are attached to the pit that is dug into the ground for the reception of night soil, are reckoned as pit latrine.

**(ii) Flush/pour flush:** A flush latrine uses a cistern or holding tank for flushing water and has a water seal, which is a U-shaped pipe, below the seat or squatting pan that prevents the passage of flies and odours. A pour flush latrine uses a water seal, but unlike a flush latrine, a pour flush latrine uses water poured by hand for flushing (no cistern is used). **(iii) Service:** Type of latrine from where night soil is removed manually by scavengers. All other types of latrines are covered under "Others" category.

**14. Protected Water Supply- Source and capacity of Storage system:** There are various sources of water supply and its storage system in the town.

**14.1 Service Reservoir:** A service reservoir is a water storage container that holds clean water after it has been treated in a water plant, and before it is piped to the end users. These containers are covered, and are designed to keep the water safe from contamination. Their main purpose is to provide a buffer within the water supply system so that water supplies can be maintained across periods of varying demand.

**14.2 River Infiltration Gallery:** Infiltration Galleries are capable of supplying large quantities of water, and are used where wells are unable to supply water needs, i.e. where an impermeable rock barrier affects well efficiency, or where surface water sources are too shallow for **intake screens**. Infiltration galleries are one or more horizontal screens placed adjacent to (on-shore), or directly underneath (bed-mounted), a surface water source.

**14.3 Bore Well Pumping System:** A bore well is a well of 6" to 12" in diameter drilled into the earth for retrieving water. The depth of a bore well can vary from 50 feet to 3000 feet. Water is pumped out to surface through electricity/generator.

**14.4 Pressure Tank:** Tank that is used to ensure consistent water pressure and for storage of water. Usually located in basement of house but sometimes (in older settings) located in well pit.

**15. Road lighting (Points):** Road lighting means the number of street lights that are maintained in the town.

**16. Home Orphanage:** Orphanage is the name to describe a **residential institution** devoted to the **care of orphans** – children whose parents are deceased or otherwise unable to care for them. Parents, and sometimes grandparents, are legally responsible for supporting children, but in the absence of these or other relatives willing to care for the children, they become a **ward of the state**, and orphanages are a way of providing for their care and housing.

**17. Working women's hostel:** These may be recognised or non-recognised by any public authority.

The data on number of working women's hostels available in the town are collected with number of seats.

**18. Old Age Home:** There are two types of Old Age Homes in India. One is the "Free" type which cares for the destitute old people who have no one else to care for them. They are given shelter, food, clothing and medical care. The second type is the "Paid" home where care is provided for a fee. Nowadays, such "Retirement" homes have become very popular in India and they are well worth considering.

**19. Stadium:** A stadium is a place, or venue, for (mostly) outdoor **sports**, concerts or other events, consisting of a field or stage partly or completely surrounded by a structure designed to allow spectators to stand or sit and view the event.

**20. Auditorium/Community Hall:** These are the places where meetings, social functions etc. are organised.

## 2011 Census findings – Population and its distribution

a) The total population of Bongaigaon district as per Census 2011 is 738804. Male comprises 375818 while female consists of 362986. Out of the total population of the district, 628994 falls under rural and 109810 are under urban areas of the district. In rural areas 319786 and 309208 are males and female respectively. Accordingly 56032 and 53778 are males and females respectively in urban of the district. The percentage of urban population in the district is only 14.9. So it can be clearly seen that most of the population dwell in the rural areas of the district.

b) The decadal growth rate of the district comes to 20.6. Bongaigaon is a quite densely populated district. The density of the district is 676 persons per Sq. kms. The sex ratio is the number of females per 1000 males in the population. The district has a Sex Ratio of 966 as against 958 in the State.

c) The literacy rate of Bongaigaon district is 69.7 % of which 74.9 % is for males and 64.4 % is for females.

d) Considering the distribution of Scheduled Castes (SC) and Scheduled Tribes (ST) population in the

district, we find that there are 82784 SC persons comprising of 42513 males and 40271 females. The percentage of Schedules Castes population to total population is 11.2. The total Scheduled Tribes population in the district is 18835 comprising of 9377 males and 9458 females. The percentage of ST population to total population in the district is only 2.5.

e) The percentage distribution of the working and nonworking population of the district is as follows.- Out of total population of the district, 34.6% are workers of which 52.6 % and 16.1 % are male and female respectively. The percentage of non- workers is 65.4% in the district. The worker are categorised as Cultivators, Agricultural Labourers, Household Industry Workers and Other Workers. The percentages of these categories are 32.6 %, 18.5%, 3.7% and 45.1% respectively.

f) In the district, there are 2 Statutory towns.viz. Bongaigaon (MB) and Abhayapuri (TC). There are 3 Census towns in the district viz. New Bongaigaon Rly. Col. (CT) , Chalantapara Pt IV (CT) and B.R.P.L. Township (CT).

**(v) Brief Analysis of Primary Census Abstract Data based on Inset Tables**

**TABLE 1**  
**DECADAL CHANGE IN POPULATION OF TAHSILS BY RESIDENCE, 2001-2011**

Sl. No.	Tahsils	Population						Percentage Decadal Variation 2001-2011			Percentage Urban Population	
		2001			2011			Total	Rural	Urban	Population	
		Total	Rural	Urban	Total	Rural	Urban				2001	2011
1	Bongaigaon (Pt)	1,40,466	64,538	75,928	1,56,095	73,877	82,218	11.13	14.47	8.28	54.05	52.67
2	Boitamari	98,731	98,731	0	1,27,396	1,21,652	5,744	29.03	23.22	0.00	0.00	4.51
3	Srijangram	2,16,872	2,02,199	14,673	2,66,700	2,50,853	15,847	22.98	24.06	8.00	6.77	5.94
4	Bijni (Pt)	1,07,248	1,07,248	0	1,30,242	1,30,242	0	21.44	21.44	0.00	0.00	0.00
5	Sidli (Pt)	49,348	42,735	6,613	58,371	52,370	6,001	18.28	22.55	-9.25	13.40	10.28
<b>District Total</b>		<b>6,12,665</b>	<b>5,15,451</b>	<b>97,214</b>	<b>7,38,804</b>	<b>6,28,994</b>	<b>1,09,810</b>	<b>20.59</b>	<b>22.03</b>	<b>12.96</b>	<b>15.87</b>	<b>14.86</b>

Table-1 shows that total district population changed from 6,12,665 to 7,38,804 between 2001 - 2011. The percentage decadal population variation for Rural and Urban Areas in the district has been showing a rising trend in all the Revenue Circles. Average total decadal percentage gain for Rural is 22.03 where the highest is for Srijangram at 24.06 percent and

the lowest is for Bongaigaon(Pt) with 14.47 percent. On the other hand, the total decadal percentage gain for Urban is 12.96. Urban percentage decadal variation for Bijni (Pt) R.C. shows nil growth while Bongaigaon(Pt) shows highest percentage rate of 52.67 in 2011. Average percentage loss of Urban Population between 2001 - 2011 is from 15.87 to 14.86.

**TABLE 2**  
**NUMBER AND PERCENTAGE OF INHABITED VILLAGES IN SPECIFIED POPULATION SIZE RANGES WITH THE RELATED POPULATION, 2011 (Rural)**

Serial number	District / CD Block	Total number of inhabited villages	Total rural population			Number and percentage of villages	Population less than 200		Number and percentage of villages
			Persons	Males	Females		Males	Females	
1	2	3	4	5	6	7	8	9	10
1	0173-Dangtol	99	1,10,959	55,661	55,298	4 ( 4 % )	324	336	19 ( 19 % )
2	0174-Boitamari	142	1,36,940	69,665	67,275	25 ( 18 % )	1,248	1,172	39 ( 27 % )
3	0175-Srijangram	117	1,31,521	66,812	64,709	6 ( 5 % )	334	360	15 ( 13 % )
4	0176-Tapattary	94	1,19,332	61,536	57,796	5 ( 5 % )	320	301	13 ( 14 % )
5	0177-Manikpur (Part)	83	1,30,242	66,112	64,130	4 ( 5 % )	227	229	7 ( 8 % )
<b>Total</b>		<b>535</b>	<b>6,28,994</b>	<b>3,19,786</b>	<b>3,09,208</b>	<b>44 ( 8 % )</b>	<b>2,453</b>	<b>2,398</b>	<b>93 ( 17 % )</b>

**TABLE 2**  
**NUMBER AND PERCENTAGE OF INHABITED VILLAGES IN SPECIFIED POPULATION**  
**SIZE RANGES WITH THE RELATED POPULATION, 2011**

Serial number	District / CD Block	Population 200-499		Number and percentage of villages	Population 500-999		Number and percentage of villages	Population 1000-1999	
		Males	Females		Males	Females		Males	Females
1	2	11	12	13	14	15	16	17	18
1	0173-Dangtol	3,364	3,346	30 ( 30 % )	10,605	10,475	33 ( 33 % )	22,420	22,479
2	0174-Boitamari	6,451	6,424	22 ( 15 % )	7,778	7,560	37 ( 26 % )	25,986	25,363
3	0175-Srijangram	2,586	2,607	35 ( 30 % )	13,547	13,336	46 ( 39 % )	31,125	30,304
4	0176-Tapattary	2,504	2,391	25 ( 27 % )	9,626	9,002	32 ( 34 % )	24,506	22,790
5	0177-Manikpur (Part)	1,563	1,453	14 ( 17 % )	4,998	4,988	33 ( 40 % )	24,557	23,686
<b>Total</b>		<b>16,468</b>	<b>16,221</b>	<b>126 ( 24 % )</b>	<b>46,554</b>	<b>45,361</b>	<b>181 ( 34 % )</b>	<b>1,28,594</b>	<b>1,24,622</b>

Serial number	District / CD Block	Number and percentage of villages	Population 2000-4999		Number and percentage of villages	Population 5000-9999		Number and percentage of villages	Population 10000 and above	
			Males	Females		Males	Females		Males	Females
1	2	19	20	21	22	23	24	25	26	27
1	0173-Dangtol	12 ( 12 % )	16,224	15,928	1 ( 1 % )	2,724	2,734	0 ( 0 % )	0	0
2	0174-Boitamari	18 ( 13 % )	25,589	24,258	1 ( 1 % )	2,613	2,498	0 ( 0 % )	0	0
3	0175-Srijangram	15 ( 13 % )	19,220	18,102	0 ( 0 % )	0	0	0 ( 0 % )	0	0
4	0176-Tapattary	19 ( 20 % )	24,580	23,312	0 ( 0 % )	0	0	0 ( 0 % )	0	0
5	0177-Manikpur (Part)	25 ( 30 % )	34,767	33,774	0 ( 0 % )	0	0	0 ( 0 % )	0	0
<b>Total</b>		<b>89 ( 17 % )</b>	<b>1,20,380</b>	<b>1,15,374</b>	<b>2 ( 0 % )</b>	<b>5,337</b>	<b>5,232</b>	<b>0 ( 0 % )</b>	<b>0</b>	<b>0</b>

The table-2 gives the CD Blockwise distribution of number and percentage of inhabited villages in specified population size ranges with the related population in Rural Areas. Out of 535 total number of inhabited villages in the district, 8 percent are in the population size range less than 200 population, 17 percent are in the population size range between 200 to 499 population and the highest percentage of villages with 34 percent fall in the population size range of 1000 to 1999. However, there is no village

in the district with the population size range of 10,000 and above. Among the CD blocks in the districts, Baitamari CD block has the highest number of inhabited villages with 142 numbers out of which the highest number of 39 villages are noticed in the population size range between 200-499. The smallest number of inhabited villages is noticed in Manikpur(Part) CD block with 83 villages of which the highest number of 40 villages are found in the population size range between 1000-1999.

Table 3  
New towns, de-notified, declassified and merged town in 2011 Census

Name of town	
(a) New	
(i) Statutory town	NIL
(ii) Census town	CHALANTAPARA PT IV (CT)
(b) Denotified	
(i) Statutory towns of 2001 census denotified and also did not satisfy the criteria to be treated as census towns	NIL
(ii) Statutory towns of 2001 census denotified	NIL
(iii) Census towns of 2001 census are notified as statutory town in 2011 census	NIL
(c) Declassified	
NIL	
(d) Wholly merged with other town (s)	
NIL	

Table-3 indicates that no new statutory town has been created in Bongaigaon district in 2011 Census but census town of Chalantapara Part IV (CT) has been

recorded. However, no statutory town of 2001 Census is either de-notified, de-classified or wholly merged with other town during 2011 Census in the district.

**TABLE: 4**  
**SEX RATIO OF STATE AND DISTRICT, 1901 - 2011**

Census Year	Assam			Bongaogaon		
	Total	Rural	Urban	Total	Rural	Urban
1	2	3	4	5	6	7
1901	919	929	576	904	904	-
1911	915	923	626	886	886	-
1921	895	906	613	875	875	-
1931	874	885	574	877	877	-
1941	875	886	605	880	880	-
1951	868	878	663	870	870	-
1961	869	887	661	899	916	665
1971	896	912	744	923	944	756
1981	-	-	-	-	-	-
1991	923	934	838	932	944	853
2001	935	944	872	942	948	907
2011	958	960	946	966	967	960

The table-4 gives the sex ratio of the state and district over the decades since 1901 to 2011. From the table. It is seen that the total sex ratio in the district, with exception of 1951, goes on an increasing trend from 1911 to 2011 . In 2011, the sex ratio is recorded as 966 females per 1000 males. From the table it is seen that in rural, the average trend is moving upward from 1911 to 2011. Again, in urban is seen that the sex ratio is risng from 1961 to 2011. The district sex ratio of 966 is higher than the state sex ratio of 958. In rural, the sex ratio of district is 967 females and that of the state is 960 females per 1000 males. However, in urban it is seen that the district recorded 960 females which is much higher than the state sex ratio of 946 females per 1000 males.

**TABLE: 5**  
**SEX RATIO BY SUB-DISTRICTS, 2011**

Serial number	Name of Tahsil	Sex ratio		
		Total	Rural	Urban
1	2	3	4	5
1	02110-Bongaigaon (Pt)	977	999	959
2	02111-Boitamari	962	962	960
3	02112-Srijangram	957	954	997
4	02115-Bijni (Pt)	970	970	0
5	02114-Sidli (Pt)	975	986	884
<b>District: 319-Bongaigaon</b>		<b>966</b>	<b>967</b>	<b>960</b>

The table-5 gives the sex ratio in the different Revenue Circles of the district. Bongaigaon (Part) Revenue Circle recorded the highest sex ratio of 977 and the lowest sex ratio is seen in Srijangram Revenue Circle with 957. In rural the highest sex ratio is recorded in Bongaigaon (Part) Revenue Circle and the lowest in Srijangram Revenue Circle. Again, Srijangram Revenue Circle has a high SexRatio of 997 and the low sex ratio in Sidli (Part) Revenue Circle is 884.

**TABLE: 6**  
**SEX RATIO (RURAL) BY CD BLOCKS, 2011**

Serial number	Name of C D Block	Sex ratio
1	2	3
1	0173-Dangtol	993
2	0174-Boitamari	966
3	0175-Srijangram	969
4	0176-Tapattary	939
5	0177-Manikpur (Part)	970
6	0178-Sidli-Chirang (Part)	0
<b>Total</b>		<b>967</b>

The table-6 gives the CD Block-wise sex ratio in the district. Out of 6 CD Blocks in the district, Dangtol CD Block recorded the highest sex ratio of 993 and the lowest sex ratio is found in the Tapattary CD block with 939 females per 1000 males. There are no rural area in Sidli-Chirang (Part) CD Block.

**TABLE: 7**  
**SEX RATIO OF RURAL POPULATION BY RANGES, 2011**

Range of sex ratio for villages	Number of inhabited villages	Percentage of villages in each range	Population 2011	Percentage distribution of population
1	2	3	4	5
Less than 700	3	0.56	572	0.09
700 - 749	1	0.19	78	0.01
750 - 799	5	0.93	1249	0.20
800 - 849	12	2.24	4182	0.66
850 - 899	59	11.03	61706	9.81
900 - 949	135	25.23	197767	31.44
950 - 999	142	26.54	201670	32.06
1000 - 1099	144	26.92	141697	22.53
1100+	34	6.36	20073	3.19
<b>District: Bongaigaon</b>	<b>535</b>	<b>100</b>	<b>628994</b>	<b>100</b>
<b>(319)</b>				

Sex ratio District (Rural): 967

The table-7 shows the sex ratio of rural population by range. Of the total inhabited villages, 142 villages have the sex ratio between 950-999 which is 26.54 percent of the total villages in this range, comprising of 201670 population . The percentage distribution of population is 32.06. In the range of 700-749, there is a mere single village comprising of 0.19 percent of the total village and having population of 78 which is 0.01 percentage of the total population. Again, 34 villages have sex ratio of 1100+ which is 3.19 population percentage distribution and 6.36 village percentage with 20073 population.



**TABLE:8**  
**SEX RATIO OF URBAN**  
**AGGLOMERATIONS/TOWNS, 2011**

Serial number	Name of U.A. / Town	Urban status of town	Sex ratio
1	2	3	4
1	801620-Bongaigaon (MB)	(MB)	957
2	301325-New Bongaigaon Rly. Col. (CT)	(CT)	966
3	301473-Chalantapara Pt IV (CT)	(CT)	960
4	801621-Abhayapuri (TC)	(TC)	997
5	301806-B.R.P.L. Township (CT)	(CT)	884
Sex ratio (Urban) district:			960

The table-8 shows the sex ratio of towns in the district. From the table it is seen that the total sex ratio of the towns in the district is 960. Out of the 5 towns in the district, Abhayapuri (TC) recorded the highest sex ratio of 997, and the lowest of 884 sex ratio is seen in the BRPL Township (CT).

**TABLE :9**  
**SEX RATIO OF POPULATION IN THE**  
**AGE GROUP 0-6 FOR SUB DISTRICT, 2011**

Sl. No	Name of Tahsil	Total / Rural / Urban	Total population in 0-6 age group			Sex ratio for 0-6 age group
1	2	3	4	5	6	7
1	02110-Bongaigaon (Pt)	Total	16597	8424	8173	970
		Rural	8461	4261	4200	986
		Urban	8136	4163	3973	954
2	02111-Boitamari	Total	23090	11686	11404	976
		Rural	21921	11052	10869	983
		Urban	1169	634	535	844
3	02112-Srijangram	Total	46479	23645	22834	966
		Rural	44991	22865	22126	968
		Urban	1488	780	708	908
4	02115-Bijni (Pt)	Total	21670	11052	10618	961
		Rural	21670	11052	10618	961
		Urban	0	0	0	0
5	02114-Sidli (Pt)	Total	8556	4292	4264	993
		Rural	8208	4106	4102	999
		Urban	348	186	162	871
<b>District: 319-Bongaigaon</b>		<b>Total</b>	<b>116392</b>	<b>59099</b>	<b>57293</b>	<b>969</b>
		<b>Rural</b>	<b>105251</b>	<b>53336</b>	<b>51915</b>	<b>973</b>
		<b>Urban</b>	<b>11141</b>	<b>5763</b>	<b>5378</b>	<b>933</b>

The table-9 indicates the sex ratio of population in the age group 0-6 for the different Revenue Circles. The total population in the 0-6 age group is 116392. The sex ratio for 0-6 age group in the district

is 969 females per 1000 males which is 973 in rural and 933 in urban. The highest sex ratio is seen in Sidli(Part) Revenue Circles with 993 and the lowest is recorded in Bijni (Part) Revenue Circle with 961 females per 1000 males.

**TABLE :10**  
**SEX RATIO (RURAL) OF POPULATION IN THE AGE**  
**GROUP 0-6 FOR CD BLOCKS, 2011**

Sl. No	Name of CD Block	Total population in 0-6 age group			Sex ratio for 0-6 age group
1	2	3	4	5	6
1	0173-Dangtol	14546	7315	7231	989
2	0174-Boitamari	24044	12104	11940	986
3	0175-Srijangram	21883	11110	10773	970
4	0176-Tapattary	23108	11755	11353	966
5	0177-Manikpur (Part)	21670	11052	10618	961
6	0178-Sidli-Chirang (Part)	0	0	0	0
<b>Total</b>		<b>105251</b>	<b>53336</b>	<b>51915</b>	<b>973</b>

The table-10 shows the sex ratio of population in the age group 0-6 for CD Blocks in the district. The district population in the age group 0-6 is 105251 with 53336 males and 51915 females. The sex ratio of the district is recorded as 973 females per 1000 males. Among the CD Blocks, Dangtol is seen to record the highest child sex ratio with 989 females per 1000 males and Manikpur (Part) CD Block recorded the lowest child sex ratio with 961 females per 1000 males.

**TABLE : 11**  
**SEX RATIO OF RURAL POPULATION IN THE AGE**  
**GROUP 0-6 BY RANGES, 2011**

Range of sex ratio for villages	Number of inhabited villages	Percentage of distribution of villages	Population on 2011	Percentage of distribution of population	
1	2	3	4	5	
Less than 700	43	8.04	2267	2.15	
700 - 749	14	2.62	1410	1.34	
750 - 799	23	4.30	2231	2.12	
800 - 849	55	10.28	8284	7.87	
850 - 899	52	9.72	14941	14.20	
900 - 949	45	8.41	12560	11.93	
950 - 999	59	11.03	17480	16.61	
1000 - 1099	115	21.50	29510	28.04	
1100+	129	24.11	16568	15.74	
<b>District: Bongaigaon (319)</b>		<b>535</b>	<b>100</b>	<b>105251</b>	<b>100</b>

Sex ratio District (Rural):973

The table-11 shows the sex ratio of rural population

in the age group 0-6 by ranges. From the table it is seen that out of 535 total inhabited villages, the highest number of 129 villages have child sex ratio of 1100 +. 14 villages which is the lowest number of villages are having

child sex ratio in the range between 700-749. The percentage distribution of population in the above mentioned ranges is 15.74 percent and 1.34 percent respectively.

**TABLE 12**  
**SEX RATIO OF POPULATION IN THE AGE GROUP 0-6 OF TOWNS.**

Sr.No.	Name of town	Urban status of town	Total population in 0-6 age group			Sex ratio for 0-6 age group
			Persons	Males	Females	
1	2	3	4	5	6	7
1	801620-Bongaigaon (MB)	(MB)	6594	3389	3205	946
2	301325-New Bongaigaon Rly. Col. (CT)	(CT)	1542	774	768	992
3	301473-Chalantapara Pt IV (CT)	(CT)	1169	634	535	844
4	801621-Abhayapuri (TC)	(TC)	1488	780	708	908
5	301806-B.R.P.L. Township (CT)	(CT)	348	186	162	871
<b>District (Urban): 319-Bongaigaon</b>			<b>11141</b>	<b>5763</b>	<b>5378</b>	<b>933</b>

From the table-12 it is seen that the sex ratio of age group 0-6 for the district is 933, New Bongaigaon Rly. Colony (CT) has the highest child

sex ratio with 992 females per 1000 males. The lowest child sex ratio of 844 females per 1000 males is seen in Chalantapara Pt. IV (CT).

**TABLE : 13**  
**NUMBER AND PERCENTAGE OF SCHEDULED CASTES AND SCHEDULED TRIBES POPULATION IN SUB DISTRICTS, 2011**

Serial number	Name of Tahsil	Total / Rural / Urban	Total population	Total Scheduled Castes population	Total Scheduled Tribes population	Percentage of Scheduled Castes population to total population	Percentage of Scheduled Tribes population to total population
1	2	3	4	5	6	7	8
1	02110-Bongaigaon (Pt)	Total	156095	22938	9982	14.69	6.39
		Rural	73877	11608	7171	15.71	9.71
		Urban	82218	11330	2811	13.78	3.42
2	02111-Boitamari	Total	127396	11639	2487	9.14	1.95
		Rural	121652	11133	2487	9.15	2.04
		Urban	5744	506	0	8.81	0
3	02112-Srijangram	Total	266700	28101	3227	10.54	1.21
		Rural	250853	24916	3055	9.93	1.22
		Urban	15847	3185	172	20.1	1.09
4	02115-Bijni (Pt)	Total	130242	16466	1642	12.64	1.26
		Rural	130242	16466	1642	12.64	1.26
		Urban	0	0	0	0	0
5	02114-Sidli (Pt)	Total	58371	3640	1497	6.24	2.56
		Rural	52370	3337	912	6.37	1.74
		Urban	6001	303	585	5.05	9.75
<b>District: 319-Bongaigaon</b>		<b>Total</b>	<b>738804</b>	<b>82784</b>	<b>18835</b>	<b>11.21</b>	<b>2.55</b>
		<b>Rural</b>	<b>628994</b>	<b>67460</b>	<b>15267</b>	<b>10.73</b>	<b>2.43</b>
		<b>Urban</b>	<b>109810</b>	<b>15324</b>	<b>3568</b>	<b>13.96</b>	<b>3.25</b>

INSET TABLE

Table-13 shows the number and percentage of Scheduled Castes and Scheduled Tribes population in Revenue Circles in the district. Out of 738804 total population of the district, 11.21 percent are Scheduled Castes and 2.55 percent are Scheduled Tribes. In rural, Scheduled Castes occupy 10.73 percent and in urban it is 13.96 percent. In case of Scheduled tribes, 2.43 percent

is in rural and 3.25 is in urban. Among the Revenue Circles, Bongaigaon (Part) recorded the highest percentage of Scheduled Caste with 14.69 percent, and the lowest is in Sidli (Part) Revenue Circle with 6.24 percent. In case of Scheduled Tribes, Bongaigaon (Part) got the highest with 6.39 percent and the lowest in Srijangram Revenue Circle with 1.21 percent.

**TABLE : 14**  
**NUMBER AND PERCENTAGE OF SCHEDULED CASTES AND SCHEDULED TRIBES POPULATION IN CD BLOCKS, 2011**

Sl. No.	Name of CD Block	Total population	Total Scheduled Castes population	Total Scheduled Tribes population	Percentage of Scheduled Castes population to total population	Percentage of Scheduled Tribes population to total population
1	2	3	4	5	6	7
1	0173-Dangtol	110959	7923	5448	7.14	4.91
2	0174-Boitamari	136940	18155	5122	13.26	3.74
3	0175-Srijangram	131521	11082	2393	8.43	1.82
4	0176-Tapattary	119332	13834	662	11.59	0.55
5	0177-Manikpur (Part)	130242	16466	1642	12.64	1.26
6	0178-Sidli-Chirang (Part)	0	0	0	0	0
<b>Total</b>		<b>628994</b>	<b>67460</b>	<b>15267</b>	<b>10.73</b>	<b>2.43</b>

Table-14 shows the number and percentage of Scheduled Castes and Scheduled Tribes population in the different CD Blocks of the district. The total CD Blocks' population is 6,28,994 out of which 67,460 are Scheduled Castes and 15,267 are Scheduled Tribes. Percentage wise, Scheduled Castes is 10.73 and Scheduled Tribes is 2.43

percent. Among the CD Blocks, Boitamari has the highest Scheduled Castes population with 13.26 percent and Srijangram CD block the lowest with 8.43 percent. In case of Scheduled Tribes, Dangtol CD block is the highest with 4.91 percent and Tapattary block is the lowest with 0.55 percent Scheduled Tribes.

**Table 15**  
**Proportion of scheduled castes population to total population in villages, 2011**

Percentage range of scheduled castes population to total population	Number of villages	Percentage	Scheduled castes population	Percentage
1	2	3	4	5
NIL	250	46.73	0	0.00
Less than 5	100	18.69	2644	3.92
5 - 10	53	9.91	5671	8.41
11 - 20	38	7.10	6571	9.74
21 - 30	31	5.79	10535	15.62
31 - 40	20	3.74	11058	16.39
41 - 50	15	2.80	7605	11.27
51 - 75	19	3.55	16238	24.07
76 and above	9	1.68	7138	10.58
<b>District: Bongaigaon (319)</b>	<b>535</b>	<b>100.00</b>	<b>67460</b>	<b>100.00</b>

The table -15 gives the proportion of Scheduled Castes population to total population in the villages

during 2011 Census. It is observed from the table that out of 535 villages in the district, 250 villages

or 46.73 percent villages fall in the percentage range of Scheduled caste population less than 0.5% which is considered as NIL. The highest Scheduled Castes population is noticed in the percentage range of 31-40 with Scheduled Caste

population of 11058 and 16.39 percent in 20 number of villages. The lowest is seen in the percentage range of less than 5 with 2644 Scheduled Caste Population or 3.92 percentage in 100 number of villages.

**Table 16**  
**Proportion of scheduled tribes population to total population in villages, 2011**

Percentage range of scheduled castes population to total population	Number of villages	Percentage	Scheduled castes population	Percentage
1	2	3	4	5
NIL	355	66.36	0	0.00
Less than 5	106	19.81	1204	7.89
5 - 10	20	3.74	2105	13.79
11 - 20	12	2.24	2541	16.64
21 - 30	10	1.87	1763	11.55
31 - 40	7	1.31	1509	9.88
41 - 50	2	0.37	1060	6.94
51 - 75	6	1.12	1221	8.00
76 and above	17	3.18	3864	<b>25.31</b>
<b>District: Bongaigaon (319)</b>	<b>535</b>	<b>100.00</b>	<b>15267</b>	<b>100.00</b>

The Table-16 shows the proportion of Scheduled Tribes population to total population in villages. It is observed from the table that out of 535 villages in the district, 355 villages or 66.36 percent villages falls in the percentage range of population less than 0.5 which is considered as NIL. The highest Scheduled Tribes

population is noticed in the percentage range of 76 and above with Scheduled Tribes population of 3864 or 25.31 percent in 17 number of villages. The lowest is seen in the percentage range of 41-50 with 1060 Scheduled Tribes Population or 6.94 percentage with only 2 villages.

**TABLE: 17**  
**NUMBER AND PERCENTAGE OF SCHEDULED CASTES AND SCHEDULED TRIBES POPULATION IN TOWNS, 2011**

Sl. No.	Name of UA / Town	Total population	Total Scheduled Castes population	Total Scheduled Tribes population	Percentage of Scheduled Castes population to total population	Percentage of Scheduled Tribes population to total population
1	2	3	4	5	6	7
1	801620-Bongaigaon (MB)	67322	8984	1639	13.34	2.43
2	301325-New Bongaigaon Rly. Col. (CT)	14896	2346	1172	15.75	7.87
3	301473-Chalantapara Pt IV (CT)	5744	506	0	8.81	0
4	801621-Abhayapuri (TC)	15847	3185	172	20.1	1.09
5	301806-B.R.P.L. Township (CT)	6001	303	585	5.05	9.75
<b>District (Urban) : Bongaigaon (319)</b>		<b>109810</b>	<b>15324</b>	<b>3568</b>	<b>13.96</b>	<b>3.25</b>

The table-17 shows the number and percentage of Scheduled Castes and Scheduled Tribes population in towns of the district. The total town population in the district is 109810 with 15324 Scheduled Castes and 3568 Scheduled Tribes. In total percentage, Scheduled Castes are 13.96 percent and Scheduled Tribes are 3.25 percent. Bongaigaon (MB) shows the highest

number of Scheduled Castes and Scheduled Tribes population with 8984 and 1639 respectively. The lowest Scheduled Castes population is observed in BRBL Township (CT) with 303 population and 5.05 percent. The lowest Scheduled Tribes population is in Abhayapuri (TC) with 172 persons. Chalantapara Pt IV (CT) has nil Scheduled Tribes population.

**TABLE : 18**  
**SEX RATIO AMONG SCHEDULED CASTES AND SCHEDULED TRIBES (RURAL) IN CD BLOCKS,2011**

Sl. No.	Name of C D Block	Scheduled Castes sex ratio	Scheduled Tribes sex ratio
1	2	3	4
1	0173-Dangtol	992	994
2	0174-Boitamari	948	987
3	0175-Srijangram	923	1108
4	0176-Tapattary	923	1056
5	0177-Manikpur (Part)	935	1035
6	0178-Sidli-Chirang (Part)	0	0
<b>Total</b>		<b>941</b>	<b>1016</b>

The table-18 depicts the CD Blockwise sex ratio among Scheduled Castes and Scheduled Tribes. The district rural sex ratio of Scheduled Castes is 941 and Scheduled Tribes is 1016. Among the CD blocks, the highest sex ratio of Scheduled Castes is noticed in Dangtol CD block with 992 females per 1000 males, and the lowest are at Srijangram and Tapattary Blocks with 923 females per 1000 males. In case of Scheduled Tribes, amongst the CD blocks, sex ratio is the highest at Srijangram block with 1108 and the lowest at Boitamari block with 987 females per 1000 males.

**TABLE: 19**  
**Sex ratio among scheduled castes and scheduled tribes in towns, 2011**

Sl.No.	Name of U.A. / Town	Scheduled Castes sex ratio	Scheduled Tribes sex ratio
1	2	3	4
1	801620-Bongaigaon (MB)	960	1039
2	301325-New Bongaigaon Rly. Col. (CT)	1005	900
3	301473-Chalantapara Pt IV (CT)	1117	0
4	801621-Abhayapuri (TC)	976	911
5	301806-B.R.P.L. Township (CT)	1047	1003
<b>District (Urban):Bongaigaon (319)</b>		<b>977</b>	<b>979</b>

The table-19 shows the sex ratio among Scheduled Castes and Scheduled Tribes in towns of the district. From the table it is seen that Urban sex ratio of the district among Scheduled Castes is 977 females per 1000 males and Scheduled Tribes sex ratio is 979 females per 1000 males. In Scheduled Castes, the highest sex ratio is seen in Chalantapara Pt. IV (CT) with 1117 and the lowest in Bongaigaon (MB) with 960 females per 1000 males. In case of Scheduled Tribes, the highest is seen at Bongaigaon (MB) with 1039 and the lowest sex ratio is at New Bongaigaon Rly Col. (CT) with 900 females per 1000 males. Chalantapara Pt. IV (CT) has nil Scheduled Tribe.

**Table 20**  
**Number of literates and illiterates, literacy rate by sex in sub-districts, 2011**

Sr. No.	Name of Sub-district	Total / Rural/Urba	Number of literates and illiterates						Literacy rate			Gap in male-femal	
			Number of literates			Number of illiterates			Persons	Males	Females		
			Persons	Males	Females	Persons	Males	Females					
1	2	3	4	5	6	7	8	9	10	11	12	13	
1	02110-Bongaigaon (Pt)	Total	114786	61877	52909	41309	17064	24245	82.29	87.75	76.7	11.05	
		Rural	50148	27213	22935	23729	9749	13980	76.66	83.22	70.11	13.11	
		Urban	64638	34664	29974	17580	7315	10265	87.25	91.66	82.65	9.01	
2	02111-Boitamari	Total	68205	36816	31389	59191	28110	31081	65.39	69.15	61.47	7.68	
		Rural	65346	35271	30075	56306	26724	29582	65.52	69.24	61.64	7.6	
		Urban	2859	1545	1314	2885	1386	1499	62.49	67.26	57.68	9.58	
3	02112-Srijangram	Total	143734	78957	64777	122966	57327	65639	65.27	70.1	60.21	9.89	
		Rural	130596	72194	58402	120257	56154	64103	63.44	68.44	58.18	10.26	
		Urban	13138	6763	6375	2709	1173	1536	91.5	94.51	88.5	6.01	
4	02115-Bijni (Pt)	Total	70948	39516	31432	59294	26596	32698	65.35	71.77	58.74	13.03	
		Rural	70948	39516	31432	59294	26596	32698	65.35	71.77	58.74	13.03	
		Urban	0	0	0	0	0	0	0	0	0	0	
5	02114-Sidli (Pt)	Total	36405	19948	16457	21966	9607	12359	73.08	78.96	67.03	11.93	
		Rural	30831	16964	13867	21539	9405	12134	69.81	76.2	63.32	12.88	
		Urban	5574	2984	2590	427	202	225	98.6	99.47	97.63	1.84	
<b>District: Bongaigaon (319)</b>			<b>Total</b>	<b>434078</b>	<b>237114</b>	<b>196964</b>	<b>304726</b>	<b>138704</b>	<b>166022</b>	<b>69.74</b>	<b>74.87</b>	<b>64.43</b>	<b>10.44</b>
			<b>Rural</b>	<b>347869</b>	<b>191158</b>	<b>156711</b>	<b>281125</b>	<b>128628</b>	<b>152497</b>	<b>66.42</b>	<b>71.74</b>	<b>60.91</b>	<b>10.83</b>
			<b>Urban</b>	<b>86209</b>	<b>45956</b>	<b>40253</b>	<b>23601</b>	<b>10076</b>	<b>13525</b>	<b>87.37</b>	<b>91.42</b>	<b>83.17</b>	<b>8.25</b>

The table-20 shows the number of literates and illiterates, literacy rate by sex in sub-district. The district has 434078 persons who are literates, of which 237114 are males and 196964 are females. The number of illiterates in the district are 304726 persons, with 138704 males and 166022 females. The literacy rate of the district is 69.74 percent with males at 74.87 percent and females at 64.43 percent. In rural, the total literacy rate is 66.42 percent with 71.74 percent males and 60.91 females. In Urban, it is 87.37 percent, with 91.42 percent males and 83.17 percent females. In terms of Revenue Circles, Srijangram Revenue Circle recorded the highest number of literates with 143734 population, 78957 males and 64777 females. The lowest number of literates with 36405 population, 19948 males and 16457 females is seen

in Sidli (Part) Revenue Circle. In case of number of illiterates, Srijangram Revenue circle recorded the highest with 122966 population with 57327 males and 65639 females. The literacy rate in this revenue circle is 65.27 percent, males percentage is 70.1 percent and females 60.21 percent. The lowest number of illiterates is seen in Sidli (Part) Revenue Circle with 21966 persons of which 9607 are males and 12359 are females. The literacy rate in this revenue circle is 78.96 percent, with 67.03 males and 11.93 females. Looking at the Gap in male-female literacy rate, district recorded 10.44 percent. Among the Revenue Circles, Bijni (Part) Revenue circle has the highest with 13.03 percent. The lowest is seen in Boitamari Revenue Circle with 7.68 percent, with 7.6 percent in rural and 9.58 percent in urban.

**TABLE : 21**  
**NUMBER OF LITERATES AND ILLITERATES, LITERACY RATE BY SEX IN C D BLOCKS (RURAL), 2011**

Sl. No.	Name of CD Block	Number of literates and illiterates						Percentage of literates			Gap in male-female literacy rate
		Number of literates			Number of illiterates			Persons	Males	Females	
		Persons	Males	Females	Persons	Males	Females				
1	2	3	4	5	6	7	8	9	10	11	12
1	0173-Dangtol	72164	39250	32914	38795	16411	22384	74.85	81.19	68.48	12.71
2	0174-Boitamari	74161	40198	33963	62779	29467	33312	65.69	69.84	61.38	8.46
3	0175-Srijangram	74292	40917	33375	57229	25895	31334	67.76	73.46	61.88	11.58
4	0176-Tapattary	56304	31277	25027	63028	30259	32769	58.51	62.83	53.89	8.94
5	0177-Manikpur (Part)	70948	39516	31432	59294	26596	32698	65.35	71.77	58.74	13.03
6	0178-Sidli-Chirang (Part)	0	0	0	0	0	0	0	0	0	0
<b>Total</b>		<b>347869</b>	<b>191158</b>	<b>156711</b>	<b>281125</b>	<b>128628</b>	<b>152497</b>	<b>66.42</b>	<b>71.74</b>	<b>60.91</b>	<b>10.83</b>

The table-21 shows the CD blockwise number of literates and illiterates, literacy rate by sex in the district. The district rural literacy rate is 66.42 percent of which 71.74 percent are males and 60.91 percent are females. From the table, it is seen that the highest literate population is in Boitamari CD block with 74161 persons, 40198 males and 33963 females. The lowest is seen in Tapattary CD block with 56304 population, with 31277 males and 25027 females. In case of number of illiterates, Dangtol CD block is the lowest with 38795 persons, males is 16411 and

females is 22384. The highest is recorded in Tapattary CD block with 63028 population, with 30259 males and 32769 females. In terms of literacy rate, Dangtol CD block is the highest with 74.85 percent, males is 81.19 percent and females 68.48. The lowest literacy rate is found in Tapattary CD block with 58.51 percent, males is 62.83 percent and females is 53.89 percent. From the table, it is also noticed that the Gap in male female literacy is the highest in Manikpur (Part) CD block with 13.03 percent and Boiamari block is the lowest with 8.46 percent.

**TABLE : 22**  
**DISTRIBUTION OF VILLAGES BY LITERACY RATE RANGE, 2011**

Range of literacy rate for villages	Number of inhabited villages	Percentage distribution of villages	Population	Percentage distribution of population
1	2	3	4	5
0	3	0.56	95	0.02
1 - 10	1	0.19	62	0.01
11 - 20	2	0.37	413	0.07
21 - 30	9	1.68	4320	0.69
31 - 40	14	2.62	13289	2.11
41 - 50	56	10.47	72783	11.57
51 - 60	97	18.13	138760	22.06
61 - 70	112	20.93	164698	26.18
71 - 80	112	20.93	111456	17.72
81 - 90	114	21.31	112990	17.96
91 - 99	15	2.80	10128	1.61
100	0	0.00	0	0.00
<b>District: Bongaigaon (319)</b>	<b>535</b>	<b>100.00</b>	<b>628994</b>	<b>100.00</b>
<b>Literacy rate for District:</b>	<b>66.42</b>			

The table-22 shows the distribution of villages by literacy rate range. In the 81-90 range of literacy rate for villages, it is seen the highest number of inhabited villages with 114 villages and the percentage distribution of village is 21.31

percent. The highest population of 164698 is seen in the range of 61-70 with 26.18 percentage distribution of population. The lowest inhabited village of 1 is noticed in the range of 1-10 with 62 persons.

**TABLE : 23**  
**NUMBER AND PERCENTAGE OF LITERATES AND ILLITERATES BY SEX IN TOWNS, 2011**

Sr. No.	Name of town	Number of literates and illiterates						Literacy rate			Gap in male-female literacy rate
		Number of literates			Number of illiterates			Persons	Males	Females	
		Persons	Males	Females	Persons	Males	Females				
1	2	3	4	5	6	7	8	9	10	11	12
1	801620-Bongaigaon (MB)	53548	28625	24923	13774	5776	7998	88.18	92.3	83.87	8.43
2	301325-New Bongaigaon Rly. Col. (CT)	11090	6039	5051	3806	1539	2267	83.05	88.76	77.11	11.65
3	301473-Chalantapara Pt IV (CT)	2859	1545	1314	2885	1386	1499	62.49	67.26	57.68	9.58
4	801621-Abhayapuri (TC)	13138	6763	6375	2709	1173	1536	91.5	94.51	88.5	6.01
5	301806-B.R.P.L. Township (CT)	5574	2984	2590	427	202	225	98.6	99.47	97.63	1.84
<b>District (Urban): Bongaigaon (319)</b>		<b>86209</b>	<b>45956</b>	<b>40253</b>	<b>23601</b>	<b>10076</b>	<b>13525</b>	<b>87.37</b>	<b>91.42</b>	<b>83.17</b>	<b>8.25</b>

The table-23 depicts the number of literates, illiterates and literacy rate by sex in towns of the district. In the district, the number of literates in Urban is 86209 out of which 45956 are males and 40253 are females. The number of illiterates is seen to be 23601 persons comprising 10076 males and 13525 females. The literacy rate is 87.37 percent, 91.42 percent males and 83.17 percent females. Among the towns in the district, Bongaigaon (MB) recorded the highest number of literates with 53548 persons, 28625 males and 24923 females and also the highest number of illiterates with

13774 persons, 5776 males and 7998 females. The lowest in number of literates is observed in Chalantapara Pt-IV (CT) with 2859 persons, 1545 males and 1314 females. Regarding illiteracy, the lowest is in B.R.P.L. Township (CT) with 427 population, 202 males and 225 females. In terms of literacy rate, B.R.P.L. Township (CT) is the highest and Chalantapara Pt. IV (CT) the lowest. Bongaigaon Rly. Colony (CT) recorded the highest regarding the gap in male female literacy rate with 11.65 percent and the lowest is seen in B.R.P.L. Township (CT) with 1.84 percent.

**TABLE: 24**  
**NUMBER AND PERCENTAGE OF SCHEDULED CASTES LITERATES AND ILLITERATES BY SEX IN C.D. BLOCKS, 2011**

Sl.No.	Name of C.D.block	Number of literates and illiterates						Literacy Rate			Gap in male/female literacy rate
		Number of literates			Number of illiterates			Persons	Males	Females	
		Persons	Males	Females	Persons	Males	Females				
1	2	3	4	5	6	7	8	9	10	11	12
1	0173-Dangtol	4827	2699	2128	3096	1278	1818	69.85	77.74	61.88	15.86
2	0174-Boitamari	10034	5785	4249	8121	3533	4588	64.26	71.96	56.09	15.87
3	0175-Srijangram	6732	3906	2826	4350	1856	2494	70.71	78.8	61.92	16.88
4	0176-Tapattary	8173	4783	3390	5661	2410	3251	68.95	77.68	59.51	18.17
5	0177-Manikpur (Part)	9507	5540	3967	6959	2970	3989	67.43	75.73	58.48	17.25
6	0178-Sidli-Chirang (Part)	0	0	0	0	0	0	0	0	0	0
<b>Total</b>		<b>39273</b>	<b>22713</b>	<b>16560</b>	<b>28187</b>	<b>12047</b>	<b>16140</b>	<b>67.71</b>	<b>75.86</b>	<b>59.02</b>	<b>16.84</b>

The Table 24 shows the number of scheduled caste literates and illiterates, literacy rate by sex in CD Blocks. From the table, it is seen that among the CD blocks, Boitamari block recorded the highest in number of literates with 10034 persons, 5785 males and 4249 females. In case of number of illiterates also, Boitamari recorded the highest with 8121 persons, 3533 males and 4588 females. The lowest in number of literates

is seen in the Dangtol block with 4827 persons, 2699 males and 2128 females. In case of illiteracy, lowest is seen in Dangtol block with 3096 persons, 1278 males and 1818 females. In literacy rate, the highest is in Srijangram block and the lowest in Boitamari block. The gap in male female literacy rate is seen to be the highest in Tapattary block with 18.17 percent and the lowest in Dangtol block with 15.86 percent.

**TABLE : 25**  
**DISTRIBUTION OF VILLAGES BY LITERACY RATE RANGE FOR SCHEDULED CASTES POPULATION (RURAL), 2011**

Range of literacy rate for villages	Number of inhabited villages having Scheduled castes	Percentage distribution of villages	Scheduled Castes Population	Percentage distribution of population
1	2	3	4	5
0	5	1.75	14	0.02
1 - 10	0	0.00	0	0.00
11 - 20	0	0.00	0	0.00
21 - 30	5	1.75	261	0.39
31 - 40	9	3.16	1565	2.32
41 - 50	13	4.56	4091	6.06
51 - 60	33	11.58	8081	11.98
61 - 70	67	23.51	27512	40.78
71 - 80	71	24.91	17908	26.55
81 - 90	54	18.95	6763	10.03
91 - 99	10	3.51	1164	1.73
100	18	6.32	101	0.15
<b>Total</b>	<b>285</b>	<b>100.00</b>	<b>67460</b>	<b>100.00</b>
<b>District Scheduled castes Literacy rate:</b>		<b>67.71</b>		

Table 25 shows the distribution of villages by literacy rate range for scheduled castes population (rural). From the table it is seen that the inhabited villages having scheduled castes is the highest in the range of literacy rate of 71-80 with 71 villages. The total scheduled caste population of these villages is 17908 with 26.55 percent in

distribution of population. In the range of 1-10 and 11-20, there are no inhabited villages having scheduled castes. The lowest number of 5 inhabited villages are seen in the literacy range of 0 and 21-30 with 0.02 and 0.39 percentage distribution of SC population respectively and 1.75 percentage distribution of villages.



**TABLE :26**  
**NUMBER OF SCHEDULED CASTES LITERATES AND ILLITERATES. LITERACY RATE BY SEX IN TOWNS, 2011**

Serial number	Name of Town	Number of literates and illiterates						Literacy rate			Gap in male-female literacy rate
		Number of literates			Number of illiterates			Persons	Males	Females	
		Persons	Males	Females	Persons	Males	Females				
1	2	3	4	5	6	7	8	9	10	11	12
1	801620-Bongaigaon (MB)	6740	3671	3069	2244	913	1331	83.12	89.47	76.61	12.86
2	301325-New Bongaigaon Rly. Col. (CT)	1785	968	817	561	202	359	83.72	90.47	76.93	13.54
3	301473-Chalantapara Pt IV (CT)	304	157	147	202	82	120	71.03	78.11	64.76	13.35
4	801621-Abhayapuri (TC)	2443	1320	1123	742	292	450	86.11	92.18	79.93	12.25
5	301806-B.R.P.L. Township (CT)	284	142	142	19	6	13	98.61	99.3	97.93	1.37
<b>District: Bongaigaon (319)</b>		<b>11556</b>	<b>6258</b>	<b>5298</b>	<b>3768</b>	<b>1495</b>	<b>2273</b>	<b>83.78</b>	<b>90.06</b>	<b>77.4</b>	<b>12.66</b>

Table 26 shows the number of scheduled caste literates and illiterates, literacy rate by sex in towns of the district. From the table it is seen that the number of scheduled caste literates in the district is 11556 of which 6258 are males and 5298 are females. In case of number of illiterates, there are 3768 persons with 1495 males and 2273 females. Among the towns, Bongaigaon (MB) recorded the highest number of Literates in scheduled castes with 6740 persons, 3671 males and 3069 females. This town also recorded the highest in number of illiterates with 2244 persons,

913 males and 1331 females. In terms of lowest entity, BRPL Township (CT) recorded only 284 scheduled castes persons who are literates, with 142 males and 142 females. The highest literacy rate is seen to be 98.61 percent in BRPL Township (CT) and the lowest in Chalantapur Pt. IV (CT) with 71.03 percent, 78.11 percent male and 64.76 percent females. Looking at the Gap in male female literacy rate, Bongaigaon Rly. Colony(CT) is seen to be the highest with 13.54 percent and BRPL Township Pt(CT) recorded the lowest with 1.37 percent.

**TABLE: 27**  
**NUMBER AND PERCENTAGE OF SCHEDULED TRIBES LITERATES AND ILLITERATES BY SEX IN C. D. BLOCKS, 2001**

Serial number	Name of C. D. block	Number of literates and illiterates						Literacy Rate			Gap in male/female literacy rate
		Number of literates			Number of illiterates			Persons	Males	Females	
		Persons	Males	Females	Persons	Males	Females				
1	2	3	4	5	6	7	8	9	10	11	12
1	0173-Dangtol	3738	2024	1714	1710	708	1002	77.6	84.33	70.91	13.42
2	0174-Boitamari	3123	1715	1408	1999	863	1136	70.75	77.95	63.6	14.35
3	0175-Srijangram	1661	846	815	732	289	443	79.02	85.54	73.23	12.31
4	0176-Tapattary	423	215	208	239	107	132	74.6	78.75	70.75	8
5	0177-Manikpur (Part)	1044	567	477	598	240	358	73.42	81.23	65.88	15.35
6	0178-Sidli-Chirang (Part)	0	0	0	0	0	0	0	0	0	0
<b>Total</b>		<b>9989</b>	<b>5367</b>	<b>4622</b>	<b>5278</b>	<b>2207</b>	<b>3071</b>	<b>74.98</b>	<b>81.81</b>	<b>68.35</b>	<b>13.46</b>

Table 27 shows the number and percentage of scheduled tribes literates and illiterates by sex in CD Blocks of the district. From the table, it is seen that the percentage total of the scheduled tribes literacy rate is 74.98 percent. Among the CD Blocks, the highest number of literates is seen in Dangtol CD block with 3738 persons, 2024 males and 1714 females, followed by Boitamari Block with 3123 persons, 1715 males and 1408 females. The lowest

is seen in Tapattary with 423 persons, 215 males and 208 females. In case of number of illiterates also, Dangtol Block recorded the highest with 1710 persons, 708 males and 1002 females. The lowest scheduled tribes number of illiterate is seen in Tapattary block with 239 persons, 107 males and 132 females. The highest in literacy rate is seen in Srijangram CD block with 79.02 percent and the lowest in Boitamari block with 70.75 percent.

Looking at the Gap in male female literacy rate , percent, and the lowest rate is seen in Tapattary the highest is Manikpur(Part) block with 15.35 with 8 percent.

**TABLE 28**  
**DISTRIBUTION OF VILLAGES BY LITERACY RATE RANGE FOR SCHEDULED TRIBES POPULATION (RURAL), 2011**

Range of literacy rate for villages	Number of inhabited villages	Percentage distribution of villages	Scheduled Tribes Population	Percentage distribution of population
1	2	3	4	5
0	17	9.44	33	0.22
1 - 10	0	0.00	0	0.00
11 - 20	0	0.00	0	0.00
21 - 30	0	0.00	0	0.00
31 - 40	2	1.11	127	0.83
41 - 50	7	3.89	482	3.16
51 - 60	10	5.56	1593	10.43
61 - 70	24	13.33	2269	14.86
71 - 80	35	19.44	5143	33.69
81 - 90	32	17.78	4471	29.29
91 - 99	15	8.33	1023	6.70
100	38	21.11	126	0.83
<b>District: Bongaigaon (319)</b>	<b>180</b>	<b>100.00</b>	<b>15267</b>	<b>100.00</b>
<b>Literacy rate for District:</b>	<b>74.98</b>			

The Table 28 shows the distribution of villages by literacy rate range for scheduled tribes population (rural) in the district. From the table it is seen that the district literacy rate is 74.98 percent. In the district, there are 38 inhabited villages with 100 percent literacy rate for the scheduled tribes

population inhabiting it which is 126. From the table it is also seen that in the range of 1-10, 11-20 and 21-30, there are no inhabited villages having scheduled tribes population. The lowest number of 2 inhabited villages is found in the range of 31-40 with 127 scheduled tribe population.

**TABLE: 29**  
**NUMBER AND PERCENTAGE OF SCHEDULED TRIBES LITERATES AND ILLITERATES BY SEX IN TOWNS, 2011**

Sr. No.	Name of town	Number of Literates and Illiterates						Literacy rate			Gap in male-female literacy rate
		Number of literates			Number of illiterates			Persons	Males	Females	
		Persons	Males	Females	Persons	Males	Females				
1	2	3	4	5	6	7	8	9	10	11	12
1	801620-Bongaigaon (MB)	1377	715	662	262	89	173	93.48	96.88	90.07	6.81
2	301325-New Bongaigaon Rly. Col. (CT)	965	531	434	207	86	121	91.64	94.82	88.03	6.79
3	801621-Abhayapuri (TC)	142	75	67	30	15	15	91.61	96.15	87.01	9.14
4	301806-B.R.P.L. Township (CT)	549	278	271	36	14	22	98.74	98.93	98.55	0.38
	<b>District (Urban): Bongaigaon (319)</b>	<b>3033</b>	<b>1599</b>	<b>1434</b>	<b>535</b>	<b>204</b>	<b>331</b>	<b>93.7</b>	<b>96.5</b>	<b>90.76</b>	<b>5.74</b>

The table 29 depicts the number and percentage of scheduled tribe literates and illiterates by sex in towns of the district. The number of literates in the towns are 3033 persons, with 1599 males and 1434 females. In case of illiterates, there are 535 persons, with 204 males and 331 females. Among the towns, Bongaigaon(MB) recorded the highest number of literates with 1377 persons, 715

males and 662 females. In case of illiterates also, this town has the highest with 262 persons, 89 males and 173 females. The lowest in number of literates is seen in Abhayapuri (TC) with 142 persons, 75 male literates and 67 female illiterates. The lowest literacy rate is seen in Abhayapuri (TC) with 91.61 percent. The gap in male female literacy rate is the highest in Abhayapuri (TC) with 9.14 percent.

**TABLE : 30**  
**NUMBER AND PERCENTAGE OF MAIN WORKERS, MARGINAL WORKERS, AND**  
**NON-WORKERS BY SEX IN SUB-DISTRICTS, 2011**

Sl. No.	Name of Tahsil	Persons / Males / Females	Total population	Main workers		Marginal workers		Total workers (Main and marginal workers)		Non workers	
				Number	Percentage	Number	Percentage	Number	Percentage	Number	Percentage
1	2	3	4	5	6	7	8	9	10	11	12
1	02110-Bongaigaon (Pt)	Persons	156095	45026	28.85	12380	7.93	57406	36.78	98689	63.22
		Males	78941	37758	47.83	6005	7.61	43763	55.44	35178	44.56
		Females	77154	7268	9.42	6375	8.26	13643	17.68	63511	82.32
2	02111-Boitamari	Persons	127396	32114	25.21	8453	6.64	40567	31.84	86829	68.16
		Males	64926	27605	42.52	5070	7.81	32675	50.33	32251	49.67
		Females	62470	4509	7.22	3383	5.42	7892	12.63	54578	87.37
3	02112-Srijangram	Persons	266700	69037	25.89	27044	10.14	96081	36.03	170619	63.97
		Males	136284	61243	44.94	11303	8.29	72546	53.23	63738	46.77
		Females	130416	7794	5.98	15741	12.07	23535	18.05	106881	81.95
4	02115-Bijni (Pt)	Persons	130242	31824	24.43	8794	6.75	40618	31.19	89624	68.81
		Males	66112	28823	43.60	3860	5.84	32683	49.44	33429	50.56
		Females	64130	3001	4.68	4934	7.69	7935	12.37	56195	87.63
5	02114-Sidli (Pt)	Persons	58371	13670	23.42	7464	12.79	21134	36.21	37237	63.79
		Males	29555	12054	40.78	3821	12.93	15875	53.71	13680	46.29
		Females	28816	1616	5.61	3643	12.64	5259	18.25	23557	81.75
<b>District: Bongaigaon (319)</b>		<b>Persons</b>	<b>738804</b>	<b>191671</b>	<b>25.94</b>	<b>64135</b>	<b>8.68</b>	<b>255806</b>	<b>34.62</b>	<b>482998</b>	<b>65.38</b>
		<b>Males</b>	<b>375818</b>	<b>167483</b>	<b>44.56</b>	<b>30059</b>	<b>8.00</b>	<b>197542</b>	<b>52.56</b>	<b>178276</b>	<b>47.44</b>
		<b>Females</b>	<b>362986</b>	<b>24188</b>	<b>6.66</b>	<b>34076</b>	<b>9.39</b>	<b>58264</b>	<b>16.05</b>	<b>304722</b>	<b>83.95</b>

The table 30 shows the number and percentage of main workers, marginal workers, and non-workers by sex in sub district. In the district, the total population is 738804, and the number of main workers are 191671, marginal workers are 64135, and non workers 482998. In the break up of Total

Male Female workers , male workers are 52.26 percent and females workers are 16.05 percent. It is observed that male workers predominate female workers in the main workers aspect, whereas there is not much variation in the rate of marginal workers between the two sexes.

**TABLE: 31**  
**NUMBER AND PERCENTAGE OF MAIN WORKERS, MARGINAL WORKERS, AND NON-WORKERS BY SEX IN**  
**C D BLOCKS, 2011**

Sr. No.	Name of C D Block	Persons / Males / Females	Total Population	Main workers		Marginal workers		Total workers (Main and marginal workers)		Non workers	
				Number	Percentage	Number	Percentage	Number	Percentage	Number	Percentage
1	2	3	4	5	6	7	8	9	10	11	12
1	0173-Dangtol	Persons	110959	27676	24.94	14496	13.06	42172	38.01	68787	61.99
		Males	55661	23144	41.58	6930	12.45	30074	54.03	25587	45.97
		Females	55298	4532	8.20	7566	13.68	12098	21.88	43200	78.12
2	0174-Boitamari	Persons	136940	34771	25.39	9842	7.19	44613	32.58	92327	67.42
		Males	69665	29767	42.73	5601	8.04	35368	50.77	34297	49.23
		Females	67275	5004	7.44	4241	6.30	9245	13.74	58030	86.26
3	0175-Srijangram	Persons	131521	34397	26.15	18925	14.39	53322	40.54	78199	59.46
		Males	66812	29556	44.24	6700	10.03	36256	54.27	30556	45.73
		Females	64709	4841	7.48	12225	18.89	17066	26.37	47643	73.63
4	0176-Tapattary	Persons	119332	29762	24.94	8000	6.70	37762	31.64	81570	68.36
		Males	61536	27583	44.82	4518	7.34	32101	52.17	29435	47.83
		Females	57796	2179	3.77	3482	6.02	5661	9.79	52135	90.21
5	0177-Manikpur (Part)	Persons	130242	31824	24.43	8794	6.75	40618	31.19	89624	68.81
		Males	66112	28823	43.60	3860	5.84	32683	49.44	33429	50.56
		Females	64130	3001	4.68	4934	7.69	7935	12.37	56195	87.63
6	0178-Sidli-Chirang (Part)	Persons	0	0	0.00	0	0.00	0	0.00	0	0.00
		Males	0	0	0.00	0	0.00	0	0.00	0	0.00
		Females	0	0	0.00	0	0.00	0	0.00	0	0.00
<b>Total</b>	<b>Persons</b>	<b>628994</b>	<b>158430</b>	<b>25.19</b>	<b>60057</b>	<b>9.55</b>	<b>218487</b>	<b>34.74</b>	<b>410507</b>	<b>65.26</b>	
	<b>Males</b>	<b>319786</b>	<b>138873</b>	<b>43.43</b>	<b>27609</b>	<b>8.63</b>	<b>166482</b>	<b>52.06</b>	<b>153304</b>	<b>47.94</b>	
	<b>Females</b>	<b>309208</b>	<b>19557</b>	<b>6.32</b>	<b>32448</b>	<b>10.49</b>	<b>52005</b>	<b>16.82</b>	<b>257203</b>	<b>83.18</b>	

The table 31 shows the number and percentage of main workers, marginal workers and non-workers by Sex in CD Blocks of the district. From the table it is seen that the total workers of the CD blocks of the district is 218487 with 166482 males and 52005 females. The main workers recorded is 158430 and marginal workers recorded 60057. The CD blocks have 65.26

percent of the non workers. Among the CD Blocks, Srijangram recorded the highest percentage of total workers with 40.54 percent, and the lowest is seen in Manikpur (Part) with 31.19 percent. In case of Non-workers, the highest percentage is seen in Manikpur block with 68.81 percent and the lowest is seen in Srijangram block with 59.46 percent.

**TABLE: 32**  
**NUMBER AND PERCENTAGE OF MAIN WORKERS, MARGINAL WORKERS, AND NON-WORKERS BY SEX IN TOWNS, 2011**

Sr. No.	Name of Town	Persons / Males / Females	Total Population	Main workers		Marginal workers		Total workers (Main and marginal workers)		Non workers	
				Number	Percentage	Number	Percentage	Number	Percentage	Number	Percentage
1	2	3	4	5	6	7	8	9	10	11	12
1	801620-Bongaigaon (MB)	Persons	67322	20851	30.97	2549	3.79	23400	34.76	43922	65.24
		Males	34401	17940	52.15	1613	4.69	19553	56.84	14848	43.16
		Females	32921	2911	8.84	936	2.84	3847	11.69	29074	88.31
2	301325-New Bongaigaon Rly. Col. (CT)	Persons	14896	4042	27.13	845	5.67	4887	32.81	10009	67.19
		Males	7578	3523	46.49	479	6.32	4002	52.81	3576	47.19
		Females	7318	519	7.09	366	5.00	885	12.09	6433	87.91
3	301473-Chalantapara Pt IV (CT)	Persons	5744	1309	22.79	435	7.57	1744	30.36	4000	69.64
		Males	2931	1217	41.52	225	7.68	1442	49.20	1489	50.80
		Females	2813	92	3.27	210	7.47	302	10.74	2511	89.26
4	801621-Abhayapuri (TC)	Persons	15847	4878	30.78	119	0.75	4997	31.53	10850	68.47
		Males	7936	4104	51.71	85	1.07	4189	52.78	3747	47.22
		Females	7911	774	9.78	34	0.43	808	10.21	7103	89.79
5	301806-B.R.P.L. Township (CT)	Persons	6001	2161	36.01	130	2.17	2291	38.18	3710	61.82
		Males	3186	1826	57.31	48	1.51	1874	58.82	1312	41.18
		Females	2815	335	11.90	82	2.91	417	14.81	2398	85.19
<b>District(Urban): Bongaigaon (319)</b>		<b>Persons</b>	<b>109810</b>	<b>33241</b>	<b>30.27</b>	<b>4078</b>	<b>3.71</b>	<b>37319</b>	<b>33.99</b>	<b>72491</b>	<b>66.01</b>
		<b>Males</b>	<b>56032</b>	<b>28610</b>	<b>51.06</b>	<b>2450</b>	<b>4.37</b>	<b>31060</b>	<b>55.43</b>	<b>24972</b>	<b>44.57</b>
		<b>Females</b>	<b>53778</b>	<b>4631</b>	<b>8.61</b>	<b>1628</b>	<b>3.03</b>	<b>6259</b>	<b>11.64</b>	<b>47519</b>	<b>88.36</b>

The table 32 shows the number and percentage of main workers, marginal workers and non-workers by Sex in Towns of the district. From the table it is seen that the total workers of the Towns is 37319 with 31060 males and 6259 females. The main workers recorded 33241 and marginal workers recorded 4078. The CD blocks have 66.01 percent of the non workers. Among the towns, BRPL Township (CT) recorded the highest percentage of total workers with 38.18 percent and the lowest is seen in Chalantapara Pt.IV

(CT) with 30.26 percent. In case of Non-workers, the highest percentage is seen in Chalantapara Part IV(CT) with 69.64 percent and the lowest is seen in BRPL Township (MB) with 61.82 percent. Looking at the male-female participation, in main worker there is a huge variance where percentage of male workers are 51.06 percent and females are 8.61 percent. In case of marginal workers there is not much differences between male-female participation where male workers are 4.37 percent and females are 3.03 percent.

**Table 33**  
**Distribution of workers by sex in four categories of economic activity in Sub-District, 2011**

Sr. No.	Name of Sub-District	Persons / Males / Females	Total population	Total workers (main + marginal workers)	Category of workers							
					Cultivators		Agricultural labourers		Household industry workers		Other workers	
					Number	%	Number	%	Number	%	Number	%
1	2	3	4	5	6	7	8	9	10	11	12	13
1	02110-Bongaigaon (Pt)	Persons	156095	57406	6890	12.00	6393	11.14	2805	4.89	41318	71.98
		Males	78941	43763	5493	12.55	3458	7.90	1202	2.75	33610	76.80
		Females	77154	13643	1397	10.24	2935	21.51	1603	11.75	7708	56.50
2	02111-Boitamari	Persons	127396	40567	13780	33.97	7376	18.18	1292	3.18	18119	44.66
		Males	64926	32675	12035	36.83	4732	14.48	773	2.37	15135	46.32
		Females	62470	7892	1745	22.11	2644	33.50	519	6.58	2984	37.81
3	02112-Srijangram	Persons	266700	96081	43013	44.77	18214	18.96	3324	3.46	31530	32.82
		Males	136284	72546	33788	46.57	12406	17.10	1417	1.95	24935	34.37
		Females	130416	23535	9225	39.20	5808	24.68	1907	8.10	6595	28.02
4	02115-Bijni (Pt)	Persons	130242	40618	15651	38.53	9574	23.57	1323	3.26	14070	34.64
		Males	66112	32683	13629	41.70	6027	18.44	905	2.77	12122	37.09
		Females	64130	7935	2022	25.48	3547	44.70	418	5.27	1948	24.55
5	02114-Sidli (Pt)	Persons	58371	21134	4108	19.44	5849	27.68	741	3.51	10436	49.38
		Males	29555	15875	3492	22.00	3465	21.83	411	2.59	8507	53.59
		Females	28816	5259	616	11.71	2384	45.33	330	6.27	1929	36.68
<b>District: Bongaigaon (319)</b>		<b>Persons</b>	<b>738804</b>	<b>255806</b>	<b>83442</b>	<b>32.62</b>	<b>47406</b>	<b>18.53</b>	<b>9485</b>	<b>3.71</b>	<b>115473</b>	<b>45.14</b>
		<b>Males</b>	<b>375818</b>	<b>197542</b>	<b>68437</b>	<b>34.64</b>	<b>30088</b>	<b>15.23</b>	<b>4708</b>	<b>2.38</b>	<b>94309</b>	<b>47.74</b>
		<b>Females</b>	<b>362986</b>	<b>58264</b>	<b>15005</b>	<b>25.75</b>	<b>17318</b>	<b>29.72</b>	<b>4777</b>	<b>8.20</b>	<b>21164</b>	<b>36.32</b>

The table 33 shows the distribution of workers by sex in four categories of economic activity in sub district of the district. From the table it is seen that the district total workers is 255806, males are 197542 and females are 58264. In terms of percentage, cultivators recorded 32.62 percent, males are 34.64 percent, females are 25.75 percent. In agricultural labourers, the district recorded 18.53 percent with 15.23 percent males and 29.72 percent females. The

household industry workers contribute 3.71 percent with 2.38 percent males and 8.20 percent females. The proportion of female is higher than male in case of household industry workers where females recorded 8.20 percent and males 2.38 percent. The percentage distribution for other workers category is quite regular for both males and females with 47.74 and 36.32 percent respectively. The total percentage of other workers is 45.14

**Table : 34**  
**Table 34: Distribution of workers by sex in four categories of economic activity in CD blocks, 2011**

Sr. No.	Name of CD Block	Persons / Males/ Females	Total population	Total workers (main + marginal workers)	Category of workers							
					Cultivators		Agricultural labourers		Household industry workers		Other workers	
					Number	%	Number	%	Number	%	Number	%
1	2	3	4	5	6	7	8	9	10	11	12	13
1	0173-Dangtol	Persons	110959	42172	8867	21.03	10379	24.61	2505	5.94	20421	48.42
		Males	55661	30074	7192	23.91	5965	19.83	944	3.14	15973	53.11
		Females	55298	12098	1675	13.85	4414	36.49	1561	12.90	4448	36.77
2	0174-Boitamari	Persons	136940	44613	15469	34.67	8560	19.19	1677	3.76	18907	42.38
		Males	69665	35368	13456	38.05	5279	14.93	1006	2.84	15627	44.18
		Females	67275	9245	2013	21.77	3281	35.49	671	7.26	3280	35.48
3	0175-Srijangram	Persons	131521	53322	26474	49.65	11441	21.46	2195	4.12	13212	24.78
		Males	66812	36256	18887	52.09	6936	19.13	857	2.36	9576	26.41
		Females	64709	17066	7587	44.46	4505	26.40	1338	7.84	3636	21.31
4	0176-Tapattary	Persons	119332	37762	16509	43.72	6757	17.89	1027	2.72	13469	35.67
		Males	61536	32101	14872	46.33	5457	17.00	486	1.51	11286	35.16
		Females	57796	5661	1637	28.92	1300	22.96	541	9.56	2183	38.56
5	0177-Manikpur (Part)	Persons	130242	40618	15651	38.53	9574	23.57	1323	3.26	14070	34.64
		Males	66112	32683	13629	41.70	6027	18.44	905	2.77	12122	37.09
		Females	64130	7935	2022	25.48	3547	44.70	418	5.27	1948	24.55
6	0178-Sidli-Chirang (Part)	Persons	0	0	0	0.00	0	0.00	0	0.00	0	0.00
		Males	0	0	0	0.00	0	0.00	0	0.00	0	0.00
		Females	0	0	0	0.00	0	0.00	0	0.00	0	0.00
<b>Total</b>	<b>Persons</b>	<b>628994</b>	<b>218487</b>	<b>82970</b>	<b>37.97</b>	<b>46711</b>	<b>21.38</b>	<b>8727</b>	<b>3.99</b>	<b>80079</b>	<b>36.65</b>	
	<b>Males</b>	<b>319786</b>	<b>166482</b>	<b>68036</b>	<b>40.87</b>	<b>29664</b>	<b>17.82</b>	<b>4198</b>	<b>2.52</b>	<b>64584</b>	<b>38.79</b>	
	<b>Females</b>	<b>309208</b>	<b>52005</b>	<b>14934</b>	<b>28.72</b>	<b>17047</b>	<b>32.78</b>	<b>4529</b>	<b>8.71</b>	<b>15495</b>	<b>29.80</b>	

The table 34 shows the distribution of workers by sex in four categories of economic activity in CD blocks of the district. From the table, it is seen that the total workers in the CD blocks is 218487 persons, with males 166482, and females 52005. Looking at the category of workers, Cultivators recorded 37.97 percent, Agricultural labourers recorded 21.38 percent with males 17.82 percent and females 32.78 percent. In case of Household industry workers, the percentage is 3.99 percent. Regarding Household industry workers, the percentage of women participation is more than men, with 8.71 females and 2.52 males. In case of other workers, the percentage is 36.65 percent with 38.79 males and

29.80 percent females. Among the CD blocks, Srijangram is seen to be the highest in total number of workers with 53322 and the lowest is seen in Tapattary block with 37762 number of workers. In terms of category of workers, the highest with 49.65 percent is seen in Srijangram block related to cultivators, in agricultural labourers Dangtol recorded the highest with 24.61 percent. In Household industry workers, the highest is seen in Dangtol block with 5.94 percent with females recording higher percentage than males, 12.90 percent females and 3.14 males. Looking at other workers category, Dangtol recorded the highest with 48.42 percent and the lowest is Srijangram with 24.78 percent.

**Table 35**  
**Distribution of workers by sex in four categories of economic activity in Towns, 2011**

Sr. No.	Name of Town	Persons / Males/ Females	Total population	Total workers (main + marginal workers)	Category of workers							
					Cultivators		Agricultural labourers		Household industry workers		Other workers	
					Number	%	Number	%	Number	%	Number	%
1	2	3	4	5	6	7	8	9	10	11	12	13
1	801620-Bongaigaon (MB)	Persons	67322	23400	181	0.77	283	1.21	491	2.10	22445	95.92
		Males	34401	19553	146	0.75	210	1.07	390	1.99	18807	96.18
		Females	32921	3847	35	0.91	73	1.90	101	2.63	3638	94.57
2	301325-New Bongaigaon Rly. Col. (CT)	Persons	14896	4887	39	0.80	52	1.06	118	2.41	4678	95.72
		Males	7578	4002	26	0.65	40	1.00	16	0.40	3920	97.95
		Females	7318	885	13	1.47	12	1.36	102	11.53	758	85.65
3	301473-Chalantapara Pt IV (CT)	Persons	5744	1744	212	12.16	338	19.38	40	2.29	1154	66.17
		Males	2931	1442	194	13.45	158	10.96	27	1.87	1063	73.72
		Females	2813	302	18	5.96	180	59.60	13	4.30	91	30.13
4	801621-Abhayapuri (TC)	Persons	15847	4997	30	0.60	16	0.32	102	2.04	4849	97.04
		Males	7936	4189	29	0.69	13	0.31	74	1.77	4073	97.23
		Females	7911	808	1	0.12	3	0.37	28	3.47	776	96.04
5	301806-B.R.P.L. Township (CT)	Persons	6001	2291	10	0.44	6	0.26	7	0.31	2268	99.00
		Males	3186	1874	6	0.32	3	0.16	3	0.16	1862	99.36
		Females	2815	417	4	0.96	3	0.72	4	0.96	406	97.36
<b>District (Urban):</b>		<b>Persons</b>	<b>109810</b>	<b>37319</b>	<b>472</b>	<b>1.26</b>	<b>695</b>	<b>1.86</b>	<b>758</b>	<b>2.03</b>	<b>35394</b>	<b>94.84</b>
<b>Bongaigaon(319)</b>		<b>Males</b>	<b>56032</b>	<b>31060</b>	<b>401</b>	<b>1.29</b>	<b>424</b>	<b>1.37</b>	<b>510</b>	<b>1.64</b>	<b>29725</b>	<b>95.70</b>
		<b>Females</b>	<b>53778</b>	<b>6259</b>	<b>71</b>	<b>1.13</b>	<b>271</b>	<b>4.33</b>	<b>248</b>	<b>3.96</b>	<b>5669</b>	<b>90.57</b>

The table 35 shows the distribution of workers by sex in four categories of economic activity in towns of the district. From the table, it is seen that the total workers in the towns is 37319 persons with males 31060 and females 6259. Looking at the category of workers, Cultivators recorded 1.26 percent with 1.29 males and 1.13 females. Agricultural labourers recorded 1.86 percent with males 1.37 percent and female 4.33 percent. In case of Household industry workers the percentage is 2.03 percent, with 1.64 percent males and 3.96 percent females. In case of other workers, the percentage is 94.84 percent with 95.70 males and 90.57 percent females. Among the towns, Bongaigaon(MB) is seen to be the highest in total number of workers with 23400 persons, 19553 males and 3847 females and the lowest is seen in

Chalantapara Pt-IV (CT) with 1744 number of total workers with 1442 males and 302 females. In terms of category of workers, the highest with 12.16 percent is seen in Chalantapara Pt IV (CT) related to cultivators. In agricultural labourers, Chalantapara Pt IV(CT) recorded the highest with 19.38 percent. In Household industry workers, the highest is seen in New Bongaigaon Rly. Colony (CT) with 2.41 percent with females recording higher percentage than male, 11.53 percent females and 0.40 males. In fact in all the towns it is seen that the percentage of female workers is more than the male percentage in this category. Looking at other workers categories, BRPL Township (CT) recorded the highest with 99.00 percent and the lowest is Chalantapara Pt. IV (CT) with 66.17 percent.



**(vi) Brief Analysis of Village and Town Directory Data based on Inset Tables**

**Table : 36**  
**Distribution of villages according to availability of different amenities, 2011**

Sr. No.	Name of CD block	Number of inhabited villages	Type of amenity available					Type of amenity available				
			Education *	Medical ^	Drinking water	Post office #	Telephone **	Transport communications \$	Banks @	Agricultural Credit Societies	Approach by pucca road	Power supply
1	2	3	4	5	6	7	8	9	10	11	12	13
1	0173-Dangtol	99	98 (98.99)	58 (58.59)	99 (100)	11 (11.11)	97 (97.98)	66 (66.67)	4 (4.04)	1 (1.01)	21 (21.21)	98 (98.99)
2	0174-Boitamari	142	121 (85.21)	79 (55.63)	142 (100)	15 (10.56)	116 (81.69)	68 (47.89)	4 (2.82)	0 (0)	28 (19.72)	112 (78.87)
3	0175-Srijangram	117	112 (95.73)	74 (63.25)	117 (100)	13 (11.11)	92 (78.63)	51 (43.59)	3 (2.56)	0 (0)	17 (14.53)	98 (83.76)
4	0176-Tapattary	94	92 (97.87)	63 (67.02)	94 (100)	12 (12.77)	84 (89.36)	33 (35.11)	1 (1.06)	0 (0)	16 (17.02)	86 (91.49)
5	0177-Manikpur (Part)	83	82 (98.8)	68 (81.93)	83 (100)	13 (15.66)	62 (74.7)	48 (57.83)	7 (8.43)	0 (0)	28 (33.73)	72 (86.75)
<b>Total</b>		<b>535</b>	<b>505</b> <b>(94.39)</b>	<b>342</b> <b>(63.93)</b>	<b>535</b> <b>(100)</b>	<b>64</b> <b>(11.96)</b>	<b>451</b> <b>(84.3)</b>	<b>266</b> <b>(49.72)</b>	<b>19</b> <b>(3.55)</b>	<b>1</b> <b>(0.19)</b>	<b>110</b> <b>(20.56)</b>	<b>466</b> <b>(87.1)</b>

Note:-

- \* Education includes all education facilities.
- ^ Medical includes all medical facilities.
- # Post office includes post office, telegraph office and Post and telegraph office.
- \$ Transport communication includes bus service, rail facility and navigable waterways.
- @ Bank includes Commercial Bank and Cooperative Bank.
- \*\* Telephone includes Telephone, PCO and Mobile.

The Table 36 shows the distribution of villages according to availability of different amenities. From the table it is seen that in the 535 inhabited vilages, the Education amenity availability is 505 or 94.39 percent, medical is 342 or 63.93 percent. Drinking water recorded cent percent availability in the district. Post office recorded 64 or 11.96 percent, telephone availability is 451 or 84.3 percent, transport communications is 266 or 49.72 percent. Banks availability is 19 or 3.55 percent, Agricultural credit societies are 1 or 0.19 percent. The approach by pucca road is 110 or 20.56 percent and power supply in the district is 466 or 87.1 percent. Among the CD blocks,

Dangtol recorded the highest in education, telephone and transport communication facilities with 98.99, 97.98 and 66.67 percent respectively. Manikpur(Part) is the highest in medical and post office availabilities with 81.93 and 15.66 percent respectively. All the CD blocks have cent percent availability of drinking water. The availability of banks is highest in Manikpur(Part) block with 8.43 percent. In case of agricultural credit societies, only 1.01 percent is in Dangtol CD Block. Looking at the approaches by pucca road, Manikpur block recorded the highest with 33.73 percent. For power supply availability, Dangtol block is seen to have the the highest percent with 98.99 percent.

**Table : 37**  
**Number and percentage of rural population served by different amenities, 2011**

Sr. No.	Name of CD Block	Total population of inhabited villages	Type of amenity available									
			Education *	Medical ^	Drinking water	Post office #	Telephone **	Transport communications \$	Banks @	Agricultural credit societies	Approach by pucca road	Power supply
1	2	3	4	5	6	7	8	9	10	11	12	13
1	0173-Dangtol	110959	110787 (99.84)	90289 (81.37)	110959 (100)	19414 (17.5)	107837 (97.19)	86049 (77.55)	12800 (11.54)	1860 (1.68)	50707 (45.7)	108686 (97.95)
2	0174-Boitamari	136940	134088 (97.92)	117090 (85.5)	136940 (100)	27618 (20.17)	130079 (94.99)	106322 (77.64)	10625 (7.76)	0 (0)	69716 (50.91)	129088 (94.27)
3	0175-Srijangram	131521	130800 (99.45)	109846 (83.52)	131521 (100)	24414 (18.56)	111479 (84.76)	69836 (53.1)	3048 (2.32)	0 (0)	37252 (28.32)	117143 (89.07)
4	0176-Tapattary	119332	118995 (99.72)	104771 (87.8)	119332 (100)	25869 (21.68)	110741 (92.8)	57974 (48.58)	1971 (1.65)	0 (0)	37925 (31.78)	112456 (94.24)
5	0177-Manikpur (Part)	130242	130190 (99.96)	123155 (94.56)	130242 (100)	33348 (25.6)	103665 (79.59)	94000 (72.17)	16740 (12.85)	0 (0)	70291 (53.97)	120021 (92.15)
<b>Total</b>		<b>628994</b>	<b>624860</b> <b>(99.34)</b>	<b>545151</b> <b>(86.67)</b>	<b>628994</b> <b>(100)</b>	<b>130663</b> <b>(20.77)</b>	<b>563801</b> <b>(89.64)</b>	<b>414181</b> <b>(65.85)</b>	<b>45184</b> <b>(7.18)</b>	<b>1860</b> <b>(0.3)</b>	<b>265891</b> <b>(42.27)</b>	<b>587394</b> <b>(93.39)</b>

Note:-

- \* Education includes all education facilities.
- ^ Medical includes all medical facilities.
- # Post office includes post office, telegraph office and Post and telegraph office.
- \$ Transport communication includes bus service, rail facility and navigable waterways.
- @ Bank includes Commercial Bank and Cooperative Bank.
- \*\* Telephone includes Telephone, PCO and Mobile.

The table 37 shows CD blockwise number and percentage of rural population according to availability of different amenities during 2011 Census. Drinking water facilities are cent percent in all the inhabited villages in the district. Most of the villages nearly 99.34 percent villages in the district are having access to education. It is followed by power supply with 93.39 percent. Of the total population of 628994 inhabited villages in the district, 587394 population benefits from power supply. For other amenities like medical, transport communications, approach by pucca roads, post office and telephone, number and

percentage of villages having such facilities can be seen in the table. Agricultural credit societies constitute only 0.3 percent of the total population in the town. Among the CD blocks, the proportion of education access is high in all the CD blocks. Manikpur (Part) block recorded the highest with 99.96 percent in educational amenity. In power supply also all CD blocks constitute a high percentage with Dangtol the highest with 97.95 percent. The percentage of population having medical and all other specified amenities is not high as compared to education, drinking water and power supply amenities.

**TABLE: 38**  
**DISTRIBUTION OF VILLAGES NOT HAVING CERTAIN AMENITIES, ARRANGED BY DISTANCE RANGES FROM THE PLACES WHERE THESE ARE AVAILABLE, 2011**

Village not having the amenity of	Distance range of place from the villages where the amenity is available			
	Less than 5 kilometres	5-10 kilo- metres	10+ kilo- metres	Total (Col. 2 - 4)
1	2	3	4	5
1. Education:-				
I. Education:-				
(a) Primary school	28	2	1	31
(b) Middle school	231	29	5	265
(c) Degree college	124	186	220	530
2. Medical:-				
(a) Hospital	187	131	213	531
(b) PHC	238	206	78	522
3. Post office-	384	61	26	471
4. Telephone	62	20	2	84
5. Bus service	153	131	20	304
6. Bank:-				
(a) Commercial Bank	83	158	275	516
(b) Cooperative bank	78	149	306	533
7. Agricultural credit societies	64	152	318	534

**Degree college** includes Art, Engineering and Medicine

**Hospital** includes Allopathic & Alternative Medicine

**Post office** includes post office, telegraph office and post & telegraph office

**Telephone** includes Telephone, PCO and mobiles

**Bus** includes private and public

The table 38 shows the distribution of villages not having certain amenities, arranged by distance ranges from the places where they are available. From the table it is seen that out of the villages which do not have primary schools, 28 villages get the facility within the distance range of less than 5 kilometers, 2 villages in the distance of 5-10 kilometers, and 1 village avail the facility of primary school with the distance of 10+ kilometers. Similarly, in other educational institutions, the picture can be seen in the table itself. Looking at the medical amenities, 213 villages get the facility of hospital at the distance of 10+ kilometers, 187 villages in the distance of less than 5 kilometers and 131 in the 5-10 kilometers range. The distance range of PHC can also be observed from the table itself. The telephone facility as shown in the table, out of 84 villages, only 2 villages get the facility in the range of 10+ kilometers, about 62 villages in the distance range of less than 5 kilometer and 20 villages in the range of 5-10 kilometers. Similar phenomenon is observed in the distribution of villages not having rest amenities like post office, bus service, banks and agricultural credit societies and the number of vilages and the distance ranges of places where from amenities are availed, is shown in the table.

**Table :39**  
**Distribution of villages according to the distance from the nearest statutory town and availability of different amenities, 2011**

Distance Range from the nearest Statutory Town (In Kilometres)	Number\ Percentage	Number of Inhabited Villages in Each Range	Type of amenity available							
			Education	Medical <sup>^</sup>	Post Office#	Telephon e**	Transport Communic ations \$	Banks @	Agricultu ral Credit Societies	Approach by Pucca Road
1	2	3	4	5	6	7	8	9	10	11
Less than 5	Number	48	47	33	3	45	29	2	1	14
	Percentage		97.92	68.75	6.25	93.75	60.42	4.17	2.08	29.17
5 - 15	Number	279	267	174	35	238	143	12	0	51
	Percentage		95.7	62.37	12.54	85.3	51.25	4.3	0	18.28
16- 50	Number	170	156	112	22	136	78	4	0	38
	Percentage		91.76	65.88	12.94	80	45.88	2.35	0	22.35
51+	Number	3	3	3	1	3	3	0	0	1
	Percentage		100	100	33.33	100	100	0	0	33.33
Unspecified	Number	35	32	20	3	29	13	1	0	6
	Percentage		91.43	57.14	8.57	82.86	37.14	2.86	0	17.14
<b>Total</b>	Number	535	505	342	64	451	266	19	1	110
	<b>Percentage</b>		<b>94.39</b>	<b>63.93</b>	<b>11.96</b>	<b>84.3</b>	<b>49.72</b>	<b>3.55</b>	<b>0.19</b>	<b>20.56</b>

Note:-

\* Education includes all education facilities.

^ Medical includes all medical facilities.

# Post office includes post office, telegraph office and Post and telegraph office.

\$ Transport communication includes bus service, railway facility and navigable waterways.

@ Bank includes Commercial Bank and Cooperative Bank.  
 \*\* Telephone includes Telephone,PCO and Mobile.  
 \*\* Telephone includes Telephone,PCO and Mobile.

Table 39 shows the distribution of villages according to the distance from the nearest statutory town and availability of different amenities in the district. Out of 535 total number of inhabited villages in the district, 505 villages are having access to education of which the highest number of 267 villages are situated

in the distance range of 5-15 kilometers from the nearest statutory town. Also from the table it is seen that regarding other amenities, the highest number of villages are seen in the distance range of 5-15 kilometers. The numbers and percentage details of different amenities can be seen in the table.

**Table : 40**  
**Distribution of villages according to population range and amenities available, 2011**

Population range	Number\ Percentage	Number of inhabited villages in each range	Type of amenity available									
			Education *	Medical ^	Drink ing water #	Post office #	Tele - phone **	Transp ort comm unicati ons \$	Banks @	Agricultu ral credit societies	Appro ach by pucca road	Power supply
1	2	3	4	5	6	7	8	9	10	11	12	13
1-499	Number	137	107	20	137	0	100	28	0	0	0	101
	Percentage		78.1	14.6	100	0	72.99	20.44	0	0	0	73.72
500-999	Number	126	126	50	126	0	103	59	3	0	0	109
	Percentage		100	39.68	100	0	81.75	46.83	2.38	0	0	86.51
1000 - 1999	Number	181	181	181	181	34	164	103	7	1	37	167
	Percentage		100	100	100	18.78	90.61	56.91	3.87	0.55	20.44	92.27
2000 - 4999	Number	89	89	89	89	30	82	74	7	0	71	87
	Percentage		100	100	100	33.71	92.13	83.15	7.87	0	79.78	97.75
5000 - 9999	Number	2	2	2	2	0	2	2	2	0	2	2
	Percentage		100	100	100	0	100	100	100	0	100	100
10000+	Number	0	0	0	0	0	0	0	0	0	0	0
	Percentage		0	0	0	0	0	0	0	0	0	0
<b>District Total</b>	<b>Number</b>	<b>535</b>	<b>505</b>	<b>342</b>	<b>535</b>	<b>64</b>	<b>451</b>	<b>266</b>	<b>19</b>	<b>1</b>	<b>110</b>	<b>466</b>
	<b>Percentage</b>		<b>94.39</b>	<b>63.93</b>	<b>100</b>	<b>11.96</b>	<b>84.3</b>	<b>49.72</b>	<b>3.55</b>	<b>0.19</b>	<b>20.56</b>	<b>87.1</b>

Note:-

- \* Education includes all education facilities.
- ^ Medical includes all medical facilities.
- # Post office includes post office, telegraph office and Post and telegraph office.
- \$ Transport communication includes bus service, railway facility and navigable waterways.
- @ Bank includes Commercial Bank and Cooperative Bank.
- \*\* Telephone includes Telephone,PCO and Mobile.

The table 40 indicates distribution of villages according to population range and amenities available. Out of total villages of the district, 505 villages have educational amenity and out of these villages the highest of 126 villages have population in the range of 500-999 and only 2 villages have population in the range of 5000-

9999. In medical, 63.93 percent enjoy the benefits of it, with cent percent in the population range of 1000-1999, 2000-4999, 5000-9999 and with inhabited village numbers of 181,89, 2 respectively. For other amenities the number of villages along with population ranges can be seen in the table itself.

**Table : 41**  
**Distribution of villages according to land use, 2011**

Sr.No.	Name of CD Block	Number of inhabited villages	Total area Hectares)	(in Percentage of cultivable area to total area	Percentage of irrigated area to total cultivable area
1	2	3	4	5	6
1	0173-Dangtol	99	20489.49	46.07	31.19
2	0174-Boitamari	142	21387.57	68.65	0.00
3	0175-Srijangram	117	20954.09	48.61	0.30
4	0176-Tapattary	94	13682.01	58.77	0.00
5	0177-Manikpur (Part)	83	17403.09	56.35	0.00
<b>Total</b>		<b>535</b>	<b>93916.25</b>	<b>55.53</b>	<b>5.70</b>

Note:- Cultivable area= irrigated area + unirrigated area

Table 41 depicts the total areas of CD blocks along with the district and also use of land. The district possesses 93916.25 hectares of land in rural areas. Boitamari CD block has the highest land area followed by Srijangram CD block. The lowest is seen in Tapattary CD block. The district has

55.53 percent of cultivable land and the highest percentage of it goes to Boitamari CD block with 68.65 percent. The irrigated areas in the district are limited with 5.70 percent only. However, Dangtol CD block has 31.19 percent irrigated land out of its total cultivable land.

**Table 42**  
**Schools/ colleges per 10,000 population in towns, 2011**

Sr. No.	Name of the town	Type of educational institution (Approx. numbers)				
		Primary	Middle	Secondary / matriculation	Senior secondary	College*
1	2	3	4	5	6	7
1	801620-Bongaigaon (MB)	4	3	1	1	0
2	301325-New Bongaigaon Rly. Col. (CT)	4	3	2	3	0
3	301473-Chalantapara Pt IV (CT)	9	2	0	0	2
4	801621-Abhayapuri (TC)	9	6	5	2	1
5	301806-B.R.P.L. Township (CT)	5	3	2	5	0
<b>District: Bongaigaon (319)</b>		<b>5</b>	<b>3</b>	<b>2</b>	<b>1</b>	<b>0</b>

Note-

\* College includes  
Arts/ Science/ Commerce College (Degree Level and above)

The table 42 displays the number of educational institutions per ten thousand population in towns of the district. Primary schools are 5 numbers, Middle are 3 numbers, Secondary/Matriculation are 2, Senoir Secondary are 1 in every ten thousand population of the district. Colleges account nil per 10000 population of towns in the district. The highest numbers are

recorded in Chalantapara Part IV(CT) and Abhayapuri (TC) with 9 numbers in primary schools, Abhayapuri (TC) with 6 numbers in Middle Schools and 5 numbers of Secondary/matriculation schools, BRPL Township (CT) with 5 numbers of Senior Secondary schools and Chalantapara Part IV (CT) with 2 colleges per 10000 population in towns of the district.

**Table : 43**  
**Number of beds in medical institutions in towns, 2011**

Sr. No.	Name of the town	Number of beds in medical institutions per 10,000 population (Approx. numbers)
1	2	3
1	801620-Bongaigaon (MB)	16
2	301325-New Bongaigaon Rly. Col. (CT)	23
3	301473-Chalantapara Pt IV (CT)	35
4	801621-Abhayapuri (TC)	23
5	301806-B.R.P.L. Township (CT)	0
<b>District: Bongaigaon (319)</b>		<b>18</b>

The table 43 depicts the number of beds in medical institutions in towns of the district. The number of beds in medical institutions per 10000 population is 18 only in the district. Looking at the table it is seen that Chalantapara Part IV (CT) is the highest with 35 beds and the lowest is seen in Bongaigaon (MB) with 16 beds per 10000 population.

**Table 44**  
**Proportion of slum population in towns, 2011**

Sr. No.	Name of the town having slum	Total population	Slum population	Percentage of slum population to total
1	2	3	4	5
1	801620-Bongaigaon (MB)	67322	6140	9.12
<b>Total</b>		<b>67322</b>	<b>6140</b>	<b>9.12</b>

Th table 44 depicts the proportion of slum population in towns of the district. In the district only one slum in Bongaigaon (MB) is seen with total population of 67322 and slum population of 6140. The percentage of slum population to total population as seen in the table is 9.12 percent.

**Table : 45**  
**Most important commodity manufactured in towns, 2011**

Sr. No.	Name of the town	Name of three most important commodities manufactured
1	2	3
1	801620-Bongaigaon (MB)	Mustard Oil, Aluminium, Steel
2	301325-New Bongaigaon Col. (CT)	Furniture, Handloom Rly. Product
3	301473-Chalantapara Pt IV (CT)	Rice Product, Jute Product
4	801621-Abhayapuri (TC)	Steel Products, Pottery, Bamboo Products
5	301806-B.R.P.L. Township (CT)	Oil, Handloom Product

The Table 45 shows the most important commodity manufactured in towns of the district. The different commodities manufactured in the towns can be seen in the table. Mustard oil, Aluminium, Steel furniture, Handloom products, Rice product, Jute product and Pottery products are some of the important manufactured commodities in the urban areas of the district

**(vii) Major social and cultural events, natural administrative developments and significant activities during the decade.**

The major and cultural events of Bongaigaon district are almost same with that of the other districts of Assam. Bihu, Durga Puja, Eid ul-Fitr, Bwisagu, Bushu, Me-Dam-Me-Phi, Ali-Aye-Ligang, Rongker, Kherai, Garja, Awnkham Gwrlwi Janai, Chojun/Swarak, Sokk-erroi, Hacha-kekan, Hapsa Hatarnai, Porag, Bathow, Wangala are the major festivals celebrated in Bongaigaon. Feasts, dancing parties and Bhaonas are the principal items of amusement of the villagers. The Doljatra festival is a big festival which is held in honour of Lord Krishna in February/March when the image of God is moved out in a procession and the people merrily indulge in throwing coloured powder and water on one and other in memory of Lord Krishna's frolicking with the milkmaids of Vrindavan. This festival is also called Phakua or Holi. On this day, the villagers of the district hold Namkritan and arrange Bhaonas. It is held with great pomp and grandeur. The other religious festivals are Janmastami, Sivaratri, Nag-Panchami, Rash Puja, Diwali (festival of light), Biswakarma Puja etc. The Durga Puja is the festival of all Hindus. During the festival, the image of Goddess Durga is installed in the pandal on the day as fixed in the almanac. The festival continues for 5 days. On the last day which is called Dasmi Puja, the image of Durga along with others are immersed in pond/tank or river. Cultural shows and Bhaonas are organized in all Puja pandals at night almost in all Puja days.

The biggest festivals of the people of the district are the three Bihus, the Rangali or Bohag Bihu, the Kati or Kangali and the Bhogali or Magh Bihu. The Kati Bihu is celebrated on the last day of Aswin (October) and is not an occasion of much merriment. The Lakshmi (the Goddess of Wealth) is offered pujas by the villagers by lighting earthen lamps near Tusli plant (Black Basil) plant.

The Magh Bihu or the Bhogali Bihu is celebrated when the peasants bring the harvest home and begins on the last day of the month of Pous (January 13<sup>th</sup> or 14<sup>th</sup>) also marks the beginning of Assamese New Year. A tall heap of rice straw piled round the central pole is made by the villagers

a few days ahead of the Bihu. It is called Magi. At the dawn, after bathing; the villagers burn the Magi and warm their chilled bodies at these bonfires. Lots of feasting and merriment marks this Bihu. The Magh Bihu is to a great extent a youth and children festival. Bohag or Rangali Bihu begins on the last day of Chaitra (April 13<sup>th</sup> or 14<sup>th</sup>) also marks the beginning of the Assamese New Year. This festival is called as a spring festival. The first day is called Garu Bihu. In this day cattle and bulls are washed in the village ponds and rivers and the garlands made of brinjal and water gourd are put in the necks of the cattle. In the evening, people pray for good health of the cattle. The next day is called Manuh Bihu. In this day Assamese people put new cloth and offer Gamocha to other relatives. They take various food items prepared of rice, coconut, til etc by the womenfolk of every household. The villagers go from house to house singing hymns, and pastoral songs offering greetings. The most important part of these festivals is the Bihu dance and songs. Bihu festivities and dances are the expression of genuine folk joy and merrimaking. It is a spring festival devotes mostly to the advent of the agricultural season. Torrential rain caused day monsoon brings a state of fertility to the earth. The earth is ready to accept seeds sown for cultivation. The Bihu dances are a kind of fertility ritual invoking amorous and emotional instincts in the heart of youths. The dances express mostly the exuberance of youths. Many of the songs associated with the dances are the expressions of amorous feelings. The dances depict the preponderance of romance and sex of the youths. The Bihu festival serves to promote unity among different creeds and communities. Other important festivals observed in the district are the Birth and death anniversaries of the Vaisnavitee preachers – Shri Shri Sankardeva, Mahadeva and Mathura Das Bura Atta.

Koches alias Koch-Rajbongchies and Kocharies are the original sons of the soil of the district. Ravas, Garos, Yogis, Kalitas, Kayasthas and older Muslims are also indogenous who settled in this part of land prior to the advent of Britishers in North East

Region. After advent of British Govt. in this part of land, a new term named Bodo/Boro was coined deliberately by European historian. According to them the word Bodo/Boro is a generic term and its species are (i) Kocharies (ii) Koches (iii) Rabhas (iv) Garos (v) Lalungs (vi) Hajongs and (vii) Chutiyas. Lalung, Mech, Deori, Rabha, Boro etc. have also their own festivals. However, all of them are influenced by the teaching of Shri Shri Sankardeva and observes the traditional festival Bihus with joy and pomp each culture adding their own special traits

### **Social Life:**

The property is generally owned by the head of the family in Hindu society of Assam. The sons and daughters inherit the father's properties after his death. The joint family system is now seldom seen which was very common in the past. The marriage by negotiation is common affair of all religions. The caste system is not rigid in the present days. Although inter caste marriage is not very frequent. The re-marriage of widow among Hindus is rarely seen in the district.

In every Assamese household of rural areas have their different types of houses for their

different uses as Chara ghar, Bhoral ghar, Gosai ghar, Pakghar. In most of rural households, houses are made of thatch, bamboo and mud. At present however people who can afford construct his house in modern line using C.I. sheets, brick and cement and iron rod etc.

Male dress for Assamese and Bengali Hindus in Assam includes dhoti, chadar, shirt, kamij, trousers, and coats. In place of dhoti and pant the Muslim male generally uses lungi. Female dress for Assamese consists of Riha, Mekhela, Chaddar, sari and blouse but Bengalis use only Sari and Blouse. The ornaments like necklace, earring, bracelets, Kharu, Chain are common among all females of all religions.

Many colorful festivals are observed in the district with much of joy and merriment. The festivals performed in the district are Rangali Bihu (Bohag Bihu), Magha Bihu, Durga Puja, Sivarati, Doljatra, Dipanita, Independence day etc. Muslims also observe Id-ul-Zuha, Muharram, Id-ul-Fitre, etc.

The Namghar is the community prayer hall of the Assamese Hindu villages. Daily prayer is also held in Namghar in morning and evening times. The devotees from all ages particularly aged persons generally take part in such Nam kritan.

## **(viii) Brief description of place of religious, historical and Archaeological importance and places of tourist interest in the district :**

The scenic beauty of Bongaigaon is well preserved. Although, the town is being developed, the natural habitat remains largely untouched. The town park is open for residents as well as tourists and is well located in the heart of the city. A brief description of religious, historical or archaeological importance of Bongaigaon district is given below.

### **1) Bagheswari Temple (Bagheswari Hill, Bongaigaon Town):**

Bageswari Temple, one of the oldest in Assam, is situated on the top of a hill called Bageswari Hill which is at the center of Bongaigaon town. The hill also houses an ancient Shiva temple inside a stone cave and Baba Taraknath Temple.

### **2) Jogighopa and Pancharatna :**

Jogighopa and Pancharatna are two historic sites situated on either banks of Brahmaputra

River, in Assam. Pancharatna lies on the southern bank and is about 160 km west of Guwahati by road and Jogighopa lies on the northern banks and is about 212 km from Guwahati by Northern Highways. Some cubicles which are cut in steep rocks, supposed to have been used by monks for meditation in the medieval period, are found here. Most of the caves found here are very small. Pancharatna boasts some ruins of a post Gupta temple and also some rock-cut ruins including a monolithic Buddhist Stupa.

### **3) Kachugaon Game Reserve:**

Kachugaon Game Reserve is located at Kachugaon in Bongaigaon District of Assam. It is a protected area under the forest department of Assam. Kachugaon covers an area of around 214 sq km and has rare and endangered species such as gaur, golden langur, spotted deer and elephant.



**4) KakoiJana Reserved Forest (For Golden Langur and Birds) :**

An ideal spot for eco-tourism, KakoiJana was declared as a reserve forest in April 1966. Located 15 km from Bongaigaon town towards the east, now it has been upgraded as a wildlife sanctuary. Covering an area of around 20 sq km, it is home to rare and endangered species such as binturong, jungle fowl, pangolin, hornbill, leopard, porcupine, python, lesser adjutant, stork, flying squirrel, monitor lizard, barking deer, mongoose, and civets. Kalikapat, a hill spring, flows through this forest. There is an ancient Shiva temple on one of the hills.

**5) Lalmati Duramari Ganesh Temple:**

Lalmati Duramari Ganesh Temple is located in Bongaigaon District and is considered to one of the oldest temples in Assam. The temple lies on the Khagrapar Hill near Abhayapuri. The temple exists in a ruined state and it is believed that earthquakes had destroyed the temple.

**6) Rock Cut Caves:**

Rock Cut Caves at Jogighopa in Bongaigaon District is a testimony to the architectural excellence of the people Assam in the ancient period. There are five caves on the banks of Brahmaputra River dating back to the Salasthambha period. The best preserved cave measures 2.60 m breadth, 1.90 m height and 1.8 m in depth. Flights of steps have been built on either side and a platform of mud masonry is found inside. A chase on the top helps to drain away rain water from the facade.

**7) Tamranga Lake :**

Tamranga is a natural lake located in Bongaigaon District of Assam. It lies near Bishnupur in North Salmara. It is also known as Tamranga Beel. The lake is considered as ornithologist's paradise as a large number of migratory birds visit here during winter. This lake is a combination of two lakes and is fed by the floodwater of Brahmaputra River. Accommodation facilities are available in tourist rest house.

**(ix) Major characteristics of the district, contribution of the district in the form of any historical figure associated with the district.**

Bongaigaon district is basically agrarian in nature with about 80 percent of the population dependent on agriculture. Paddy is the major crop. Other important crops include oil seeds, pulses, cash crop like jute, vegetables etc. The agro climatic conditions of the district are conducive for various agricultural activities. Agriculture in the district is characterized by over dependence on rainfall, predominance of seasonal crops and traditional methods of cultivation.

The district is endowed with natural mineral resources and has high industrial growth potential. The existing industrial base of the district comprises the BRPL (Bongaigaon Refinery & Petro Chemicals Limited) one of the large scale industries of the whole NE Region which has given more than 1700Nos. direct employment. The two spinning mills at Noapara near Bijni and Boitamari, LPG Bottling Plant at New Bongaigaon, Bharatpur Oxygen Gas, Dhaligaon, are the other major industrial units in the district. The largest concentration of industry is in

and around Bongaigaon due to availability of various infrastructure facilities.

Bongaigaon district has contributed to the growth and development of the state not only by its land and forest resources but the district also houses untapped resources from its rivers and tributaries which if properly utilized can greatly contribute towards revenue of the state. Bongaigaon district have also contributed to the state with personalities in various fields from politicians, social workers, writers, freedom fighters and others. The district of Bongaigaon which is still a developing district needs to be strengthened in its economic aspects. The district needs to be developed in the field of transport and communication with better roads and railway lines so that trade industry can be developed. This in turn can contribute towards the all round development and growth of the state as a whole.

## (x) Scope of Village Directory and Town Directory - Column headingwise explanation and Coverage of Data:-

The scope of Village Directory and Town Directory has already discussed in detail in earlier chapter of this volume.

### Village Directory 2011 Census:-

The village Directory is being compiled for both inhabited and un-inhabited villages. In the village directory both private and government facilities/institutions have been given. In case of un-inhabited/depopulated villages, the location code number, name and area of the village is being given universally in Village Directory and Village PCA. The columns relating to the amenities and land use pattern, etc. being left blank and it will be noted against the name of the village that it is un-inhabited/depopulated. The Appendices to Village Directory and Inset Table based on village Directory data are also prepared for inhabited villages.

In the Village Directory format for 2011 Census there are 121 columns and the details thereon are as follows:

Columns 1: Serial Number:- Self explanatory . All the villages within the CD block are presented serially in the ascending order of their location code number.

Column 2: Name of Village:-Self explanatory. The name of the villages are shown against this column. This also includes the forest and uninhabited villages.

Column 3: Location Code Number of village:- The location code number of the villages are shown against this column.

Column 4: Area of the Village:- The area of the villages has been given in hectares.

Column 5: Total Population:- The total population of the village as per 2011 Census has been given against this column.

Column 6 : Number of households:- The number of households as per 2011 Census have been given in this column.

Amenities:- The availability of different infrastructural amenities such as education, medical, drinking water, post, telegraph, banks, credit societies, recreation and cultural facilities, communication, power, etc. in each village have

been given in the Village Directory. Wherever the amenities are not available in the village, the distance range code viz, 'a' for <5 kms, 'b' for 5-10 kms and 'c' for 10+ kms of the nearest where facility is available is given. Column wise details are given below:

ColumnNo. 7-20- Educational Facilities:- All the different educational facilities available in the village have been given under these columns. Nursery/LKG/UKG classes are included in Pre-Primary Schools, Classes up to class V included in Primary School, Classes from VI to class VIII are included in the Middle School . Classes from IX and X included in the Secondary School. Classes from XI and XII are included in Senior Secondary School. In case of composite schools like middle school with primary school or secondary school with middle school, these are also included in the number of primary and middle schools, respectively. The information on the entire educational institutes is given under these columns.

Columns No. 21-38-Medical facilities:- All the different medical facilities available in the village have been given under these columns.

Columns No.39-46- Drinking Water:- The information on availability of various types of the drinking water facility within the village has been given under these columns.

Columns No. 47 to 50- Availability of Toilet and others:- The information on availability of toilets and Bio-gas etc. are available in the Village has been given under these columns.

Column 51 to 67- Communication( Post and Telegraph and transport):- The information on communication and Post Office, Sub-Post office & Telegraph office, Village PIN Code number, Phone-Landlines, Mobile Phone, Private Courier Facility, Internet Cafe, etc. available in the village has been given under thee columns. The information on all various transport facilities whether public/private transport like Bus, Railway Station, or Navigable waterways, Taxi, Van, Tractors etc. available in the village has also been given under these columns.

Column No. 68 to 79- Village connected to High ways, Village Roads, banks and Credit societies:- The information on all roads connected to village has

been given under these columns. These includes National Highway, State Highway, District Roads and other district roads connected to the village, Pucca roads, Kutchcha roads, Water Bounded Macadam roads, Navigable Water Ways and Foot Paths has been given under these columns. Further, the information on availability of banks, ATM and Agricultural Credit societies in the village has been given under these columns.

Columns 80 to 96- Miscellaneous Facilities:- The information on various miscellaneous facilities available in the village has been given under these columns. These includes Self-Help Group, Public distribution Shop(PDS), Mandi /Regular Market, Weekly Haat, Agricultural Marketing Society, Nutrition Centre(ICDS), Anganwadi Centre, , ASHA, Community Centre, Sport Fields, Sport Club/ Recreation Centre, Cinema/ Video Halls, Public Library, Public Reading Room, News Paper Supply, Assembly Polling Station, Birth and Death Registration Office.

Columns No. 97 to 100- Electricity:- Availability of Power Supply in the village, whatever may be the form of its use has been given in these columns. These includes Electricity for Domestic use, Electricity for Agriculture use , Electricity for Commercial use, and Electricity for all purpose Domestic Uses.

Columns No. 101 and 102- Nearest Town:- The name of the nearest town alongwith the distance range code has been in these columns.

Land use and Irrigation:- The Land use pattern in the Village Directory conforms to the pattern of classification of land use as recommended by the Ministry of Agriculture Government of India. The Ministry has recommended the maintenance of records of land use pattern under the following 9 categories.

(i) Column No. 103- Forests:-This includes all lands classed as forest under any legal enactment dealing with forests or administered as forests, whether state owned or private and whether wooded or maintained as potential forest land. The area of crops raised in the forest and grazing lands or areas open for grazing within the forests remain included under the forest area.

(ii) Column No 104- Area under Non-Agricultural use:- This includes all land occupied by buildings, roads and railways or under water, e.g.

rivers and canals and other lands put to uses other than agriculture.

(iii) Column No. 105- Barren and un-culturable land:- This includes all barren and unculturable land like mountains, deserts, etc. land which cannot be brought under cultivation except at an exorbitant cost should be classed as unculturable whether such land is in isolated blocks or within cultivated holdings.

(iv) Column No. 106- Permanent Pastures and other Grazing Lands:- This includes all grazing lands whether they are permanent pastures and meadows or not. Village common grazing land is included under this head.

(v) Column No. 107-Land under miscellaneous Tree Crops, etc:- This includes all cultivable land which is not included in ' Net area sown' but is put to some agricultural uses. Lands under Causing trees, thatching grasses, bamboo bushes and other groves for fuel, etc. which are not included under 'Orchards' are classed under this category.

(vi) Column No. 108- Culturable Wastelands:- This includes lands available for cultivation, whether not taken up for cultivation or taken up for cultivation once but not cultivated during the current year and the last five years or more in succession for one reason or other. Such lands may be either fallow or covered with shrubs and jungles which are not put to any use. They may be assessed or unassessed and may lie in isolated blocks or within cultivated holdings. Land once cultivated but not cultivated for five years in succession is also included in this category at the end of the five years.

(vii) Column No. 109- Fallow Lands other than Current Fallows:- This includes all land which were taken up for cultivation but are temporarily out of cultivation for a period of not less than one year and not more than five years.

(viii) Column No. 110:- Curent Fallows:- This represents cropped area, which is kept fallow during the current year. For example, if any seeding area is not cropped against the same year it may be treated as current fallow.

(ix) Column No. 111- Net Area Sown:- This represents the total area sown with crops and orchards. Area sown more than once, in the same year is counted only once.

(x) Column No 112- Total Irrigated Land Area:- It includes all land which is cultivable and irrigated

by any source of irrigation. The total irrigated area of the village has been given under this column.

(xi) Column No. 113-Total Un-irrigated land Area:- Un-irrigated area includes all land which is cultivable but not irrigated by any source of irrigation. The total un-irrigated land area of the village has been given under this column.

(xii) Column No. 114 to 118- Area irrigated by source:- The area irrigated by various source of irrigation in the village have been given under these columns. The different source of irrigation facilities available in the village are as follows:

- i) Canal (C)-Govt. Or Pvt.,
- ii) Wells/Tube-wells(W/TW)
- iii) Tanks/Lake(T/L),
- iv) Waterfall(WF) and
- v) Others (O).

Column No. 119 to 121:- Three most important commodities manufactured in the village are indicated in this column.

**C.D. Block level totals of the village Directory:-**

At the end of entries for the Village Directory of each C.D. Block, the totals of different columns are being given wherever possible. However, in case of some of the columns, it may not be possible to work out the CD Block level totals, in such cases the particular of relevant columns are being left blank against C.D. block level.

**Appendices to Village Directory:-** The Village Directory also includes the following appendices.

Appendix-I: Summary showing total number of villages having Educational, Medical and other amenities in villages- C.D. Block level.

Appendix -IA: Village by number of Primary schools.

Appendix- IB: Village by Primary, Middle and secondary Schools.

Appendix -IC: Villages with different sources of drinking water facilities available.

Appendix -II : Villages with 5,000 and above population which do not have one or more amenities available.

Appendix -III: Land utilization data in respect of Census towns.

Appendix -IV: C.D. Block wise list of inhabited villages where no amenity other than drinking water facility is available.

Appendix-V : Summary showing number of villages not having Scheduled Caste population.

Appendix-VI : Summary showing number of Villages not having Scheduled Tribe population.

Appendix-VII A: List of villages according to the proportion of the Scheduled Castes to the total population by ranges.

Appendix VII B: List of villages according to the proportion of the Scheduled Tribes to the total population by ranges.

Appendix-VIII : Number of villages under each Gram Panchayat (C.D. Block wise).

**Note explaining the abbreviations used in Town Directory 2011 Census:-**

**Statement I:- Status and Growth History.**

Column I- Serial Number :- Self explanatory.

Column 2:- Class, Name and civic status of town:- The Class is presented according to population of the towns in 2011 Census as follows:

Population	Class
100,000 and above	I
50,000-99,999	II
20,000-49,999	III
10,000-19,999	IV
5,000-9,999	V
Below- 5,000	VI

The following abbreviations are used to denote the Civic Status of the town.

Civic Status	Codes
i) Municipal Corporation	M.Corp
ii) Municipal Committee	MC
iii) Municipal Council	M Cl
iv) City Municipal Council	CMC
v) Town Municipal Council	TMC
vi) Municipal Board	MB
vii) Municipality	M

viii) Cantonment Board/ Cantonment	CB
ix) Notified Area	NA
x) Notified Town	NT
xi) Notified Area Committee /Notified Area Council	NAC
xii) Notified Town Area	NTA
xiii) Industrial notified Area	INA
xiv) Industrial Township	ITS
xv) Township	TS
xvi) Town Panchayat	TP
xvii) Nagar Panchayat	NP
xviii) Town Committee/Town area Committee	TC
xix) Small Town committee	ST
xx) Estate office	EO
xxi) Gram panchayat	GP
xxii) Census Town	CT

Column 3-25:- These columns are self explanatory.

**Statement II:-Physical Aspects and location of Town, 2009.**

Column 1-2 :Serial number and Name of town:-  
Self explanatory.

Column 3 to 5 : Physical Aspects :- In these columns the Rainfall and Maximum and Minimum Temperature of the town is recorded.

Columns 6 to 12 :- Name and road distance of the town (in kms) from the State headquarters, District headquarters, Sub-divisional/ Taluk/Tahsil/ Police station/ Development Block/Island HQ., Nearest city with population of five lakh and more, Railway station and Bus route is recorded in these columns respectively. If the names mentioned in these columns are the same as the referent town itself, the distance is recorded as (0) zero.

**Statement III :- Civic and other Amenities, 2009**

Column 1- 2 :Serial number and name of town:-  
Self explanatory.

Column 3:Road length (in km):- The information about the road length (in km)

within the limit of the town is recorded in this column.

Column 4 to 7- System of drainage:- The system of drainage available in the town is indicated in these columns by the following codes.

<u>System of drainage</u>	<u>Codes</u>
Open drains	OD
Closed drains	CD
Both drains	BD

Column 8 to 11-Number of latrines:- The number of various types of latrines available in the town is indicated in these columns.

Column No. 12 & 13 –Protected water supply :-  
The information on source of water supply and system of water storage with capacity available in the town are given in these columns in the following codes:

Column 12 (Sources of water supply):-

i) Tap water	T
ii) Tube-well water	TW
iii) Tank water	TK
iv) Well water	W

Column 13 ( System of water storage):-

i) Over Head Tank	OHT
ii) Service Reservoir	SR
iii) River Infiltration Gallery	RIG
iv) Bore well pumping System	BWP
v) Pressure Tank	PT

The information on 2 major source of water supply is given in column 12 and the system of water storage with capacity against each in kilo-litres ( in bracket) is presented in column 13.

Column 14- Fire Fighting Service :- In case the fire fighting service is available in the referent town, 'yes' is recorded. If the facility is not available within the town, the name of the nearest place having this facility with its distance from the referent town has been recorded.

Column 15 to 19- Electrification(Number of connections):- Different types of electric connections have been shown in these columns, i.e., Domestic, Industrial, Commercial, Road lighting (point) & others.

**Statement IV: Medical Facilities, 2009:-**

Column 1-2 Serial number and Name of town:-  
Self explanatory.

Column 3 to 13 :- The number of various medical institutions such as Hospitals, Dispensaries, Health Centre, Family Welfare Centre, Maternity and Child Welfare Centre, maternity Homes, T.B. hospital/ clinic, Nursing Homes, Charitable Hospital/ Nursing Home, Mobile Health Clinic and Others as available in the town, are indicated in these columns ( along with number of beds in brackets)

If the medical facility is not available in the town, the name of the nearest place and its distance in kilometres from the town where the facility is available is mentioned.

Column 14 – Veterinary Hospital:- The Number of Veterinary Hospitals available in the town is given in this column.

Column 15- Medicine Shop :- The number of Medicine shops available in the town is given in this column.

**Statement V: Educational, Recreational and Cultural Facilities, 2009:-**

Column 1 to 2- Serial number and Name of town:- Self explanatory.

Column 3 to 15 Educational Facilities :- The information on number of Primary school, Middle school, Secondary school, Senior Secondary school, Arts/Science/ Commerce colleges (of degree level and above ), Medical colleges, Engineering colleges, Management Institute/Colleges, Polytechnics, Recognised Shorthand, Typewriting and vocational training Institutions, Non-formal Education Center (Sarva Shiksha Abhiyan Center ), Special School for disabled and others available in the town, are indicated in these columns.

If an educational facility is not available in the town, the name of the nearest place and its distance

in kilometres from the town where the facility is available is mentioned.

Column 16 to 23- Number of Social , Recreational and Culture Facilities:-

The information on No. Of Home Orphanage, Working women's hostels (with No. of seats in bracket), No. of Old Age Home, Stadium, Cinema Theatre, Auditorium/ Community halls, Public libraries and Reading rooms available in the town are given under these column.

**Statement VI:Industry and Banking 2009:-**

Column 1-2: Serial number and Name of town:-  
Self explanatory.

Column 3 to 5: Names of three most important commodities manufactured :- The names of three most important commodities manufactured in the town are given under these columns.

Column 6 to 8- Number of banks :- The number of banks available in the referent town both commercial and Co-operative banks are recorded against these columns.

Column 9 to 10: Number of Agricultural and Non- Agricultural Credit Societies:- The number of Agricultural and Non Agricultural Credit Societies available in the referent town are given in these columns.

**Statement VII: Civic and other Amenities in Slums, 2009.**

This statement VII provides information on Civic and other amenities in all slums whether notified or not and for all towns having statutory bodies, like Municipality, Municipal Corporation, Town area committee etc.

\*\*\*\*\*

---

---

# **VILLAGE AND TOWN DIRECTORY**

---

---





---

---

**Section - I**  
**Village Directory**

---

---



## NOTE EXPLAINING THE ABBREVIATIONS USED IN VILLAGE DIRECTORY

### 1. Educational Amenities:-

The type of different educational facilities available in the village is given in numbers. Both Government and private educational facilities / institutions are considered for this-purpose. If there are composite schools like Middle schools with Primary classes, or Secondary schools with middle classes, these are included in the number of Primary and Middle schools respectively. For example, if in a village there are two Primary schools and one Middle school with primary classes, the number of Primary schools in the village are given as three and that of Middle school as one even though there may be only three educational institutions. So also in case of Secondary schools. For better understanding, the distinctiveness of different types of schools is depicted hereunder:

#### 1.1 Pre-primary (PP):

Now-a-days, the children are sent to schools at a very early stage. Lot of pre-primary schools, private schools in particular, have come up in villages and towns. These may or may not be recognized by the competent authorities. Even many Secondary schools have classes starting from preprimary level. Pre-primary classes include Nursery, K.G, Pre-basic, Play school, etc.

#### 1.2 Primary School (P):

Schools providing education from Standard 1 and upward up to and inclusive of Standard V are classified as Primary Schools.

**1.3 Middle School (M):** Schools providing education from Standard VI and upward up to and inclusive of Standard VIII are classified as Middle Schools. A School with Class 1 to VIII is treated as two units, i.e. one Primary School and one Middle School.

**1.4 Secondary School (S):** Schools providing education from Standard IX and upwards up to and inclusive of Standard X are classified as Secondary Schools. A composite school with 1 to X standard is treated as three separate units and counted separately under the categories of Primary School, Middle School and Secondary School.

**1.5 Senior Secondary School (SS):** Schools and colleges that provide education for Standards XI and XII and first and second year of the Pre-University Course fall under this category. There are Senior Secondary Schools with Standard I and upwards up to Standard XII.

#### 1.6. Degree College:

(i) **Arts/Science/Commerce** : These are all educational institutions that provide post-PUC level education leading to University degree/diploma in any subject or combination of subjects and also post-graduate levels of education. The college offering courses in Arts, Science or Commerce either separately or in combination are covered under this category.

#### (ii) **Engineering College (E):**

It is a graduate/post-graduate degree college providing Bachelor of Engineering (BE) or Bachelor of Technology (B. Tech.) or post-graduate engineering degrees like M.Tech.

#### (iii) **Medical Colleges:**

These are graduate/post-graduate degree colleges providing MBBS or equivalent degree in alternative medicine like Ayurveda, Unani, Homeopathy etc. or post-graduate medical degrees like M.D or equivalent in the above branches of medicine.

**1.7. Management College/ Institute (MI):** It offers courses like Diploma in Management, Post-Graduate Diploma in Management, Masters of Business Administration (MBA) and specializations in different disciplines of Management like Marketing, Human Resources Development (HRD) etc.

**1.8. Polytechnic (Pt):** An Institution providing certificate/diploma (not equivalent to degree) in any technical subject like engineering, vocational courses like embroidery, fashion designing etc. It may be both Government and Private.

**1.9. Vocational School/ITI:** It is a vocational training institute imparting trainings in specific fields acquiring necessary skill, which will make the trainees employable or create them opportunities of self-employment. Trainings offered by Industrial Training Institutes (ITI) fall under this category.

**1.10. Non-formal Education/Training Centre (NFTC):** Non-vocational education centers, established by the Central and State Governments provide educational facilities to the interested persons irrespective of educational qualification, and age. These education centers are open to all.

**1.11. Special School for Disabled:** There are Government and Government recognized institutions/

organizations engaged for providing education to different groups of disabled persons.

## 2. Medical Facilities:

### 2.1 Hospital-Allopathic and Hospital-Alternative medicine:

A hospital is an Institution, where sick or injured are given medical or surgical care. Bed strength differs from hospital to hospital ranging from 31 to 500 depending upon whether these are sub-district, sub-divisional or district hospitals. If there is hospitals providing facilities under different systems of medicines such as, Allopathy, Ayurveda, Unani and Homeopathy etc., these details are given separately.

**(a) Allopathy:** The system of medical practice, which treats disease by the use of remedies which produce effects different from those produced by the disease under treatment.

**(b) Ayurveda:** Ayurveda means 'Science of life'. The philosophy of Ayurveda is based on the theory of Pancha Mahabhootas (Five elements) of which all the objects and living bodies are composed of. The combination of these five elements are represented in the form of Tridosha: Vata, Pitta and Kapha. These three 'doshas' are physiological entities of living beings. Ayurveda developed into eight distinct specialities, i.e., Internal Medicine, Pediatrics, Psychiatry, Eye and ENT, Surgery, Toxicology, Geriatrics and Science of virility. Two types of treatments, Preventive and Curative, are given in Ayurveda.

**(c) Unani:** Treatment of Unani consists of three components, namely, preventive, promotive and curative. Unani system of medicine has been found to be efficacious in conditions like Rheumatic Arthritis, Jaundice, Filarisis, Eczema, Sinusitis and Bronchial Asthma. For the prevention of the disease and promotion of health, the Unani System emphasizes six essentials: pure air, food and water, physical movement and rest, psychic movement and rest, sleep and wakefulness and retention of useful materials and evacuation of waste materials from the body.

**(d) Homoeopathy:** Treatment in Homoeopathy, which is holistic in nature, focuses on an individual's response to a specific environment. Homoeopathic medicines are prepared mainly from natural substances such as plant products, minerals and animal sources. Homoeopathic medicines do not have any toxic, poisonous or side effects. Homoeopathic treatment is economical as well and has a very broad public acceptance.

**2.2 Community Health Centre (CHC):** Community Health Centres are designed to provide referral health care for cases from PHC and those in need of specialist health care approaching the CHC directly. 4 PHCs are included under each CHC thus catering approximately 80,000 populations in tribal/hilly areas and 1, 20,000 populations for plain areas. CHC is a 30- bedded hospital providing specialist care in Medicine, Obstetrics and Gynaecology, Surgery and Paediatrics.

**2.3 Primary Health Centre (PHC):** A Primary Health Centre is the first contact point between a village community and the Government medical officer. A PHC covers a population of 20,000 in hilly, tribal or difficult areas and 30,000 populations in plain areas with 4-6 indoor/observation beds. It acts as a referral unit for 6 sub-centres. It has a medical officer and para medical staff.

**2.4 Primary Health Sub- Centre (PHS):** A Primary Health Sub-centre is the first contact point between the primary health care system and the community. As per the population norms, one PHS is established for every 5,000 population in plain areas and 3,000 population in hilly/ tribal/ desert areas. Each PHS has a sanctioned strength of one male and one female health worker.

**2.5 Maternity and Child Welfare Centre (MCW):** It provides pre-natal and post-natal services for both mother and child. The services include regular check-up of pregnant women, giving folic tablets, counseling, delivery, immunization of children with check-up etc.

**2.6 TB Clinic (TBC):** The diagnosis and treatment of TB are functions of the general health services and hence it is a part and parcel of Primary Health Care. Specialized units such as the District Tuberculosis Centre (DTC) act as referral centres. TB clinics are established by the Government of India under the National Tuberculosis Control Programme and implemented through a network of DTC. The DTC is the nodal point for TB control activities in the district and it also functions as a specialized referral centre. The functions of sub-district level Tuberculosis Unit (TU) are implementation, monitoring and supervision of TB control activities in its designated geographical areas.

**2.7 Health Centre:** Clinic where medicine and medical supplies are dispensed. It has no in-patient facility. A clinic (or an outpatient clinic) is a small private or public health facility that is devoted to the care of outpatients, often in a community, in contrast to larger hospitals, which also treat inpatients.

**2.8 Dispensary:** Place where patients are treated and medicines provided but with no in-patient facility. Immunizations, MCH Services and sometimes pathological tests are carried out here. It may be of allopathic or any alternative medicine.

**2.9 Veterinary Hospital:** Mostly run by the State Government or local body for treatment and preventive measures against diseases of domestic animals like cows, buffaloes etc in rural areas.

**2.10 Mobile Health Clinic:** These are Mobile vans well equipped with a range of health services to villages located far away from the CHCs, PHCs or any public health sources. The vans visit villages on designated days to deliver the health care services. The services generally offered are OPD, ante-natal and post-natal, B.P. examination, X-ray, ECG, Immunization, First Aid etc.

**2.11 Family Welfare Centre:** Check-up and counseling is provided to the pregnant and married women regarding small family norm and devices for having a small family. Temporary and permanent contraceptive devices are provided here.

**2.12 Nursing Home:** A nursing home is a long – term care facility licensed by the state that offers 24-hour room and board and health care services including basic and skilled nursing care, rehabilitation and a full range of other therapies., treatments and programs to old and sick people. The difference between a hospital and a nursing home is that a nursing home gives importance to convalescence from a disease while a hospital gives medical treatment for the disease.

**2.13 Medicine Shop:** A shop which sells drugs and medicines of any system of medicine viz. allopathic, homeopathic, ayurvedic or unani medicines, is considered as a medicine shop. Sometimes some shops and Paan shops also keep ordinary medicines, like Crocin, Burnol etc. These shops are not taken as medicine shops.

**3. Drinking water:** The following are the main source of drinking water facility (ies) available in the village.

**3.1 Tap Water-treated:** This source of drinking water refers to a source of drinking water which is provided to the villagers through pipes within their premises or to the villagers through common taps (public taps/community water points) by the Government departments, local bodies, panchayats, public or private estate agencies, etc. after treatment.

Such a source is treated as ‘Tap water from treated source’.

**3.2 Tap Water-un-treated:** If the villagers are drawing drinking water through pipes either directly from a well or bore well or after pumping the well or tube well water, or the water is supplied through pipes to the households of the village or through public taps without treatment. Such a source is treated as ‘Tap water from un-treated source’.

**3.3 Covered Well (CW):** A well that is (1) covered on sides from run-off water (i.e., excess water from rain, snowmelt or other sources flows over the land) through a wall lining or casting that is raised above ground level on a platform that diverts spilled water away from the well and (2) covered so that bird droppings and animals cannot fall down the hole. It is considered as covered well.

**3.4 Un-covered Well (UW):** A well which is (1) un-covered on sides from runoff water, (2) un-covered from bird droppings and animals; or (3) both.

**3.5 Hand Pump (HP):** Hand pump means where ground water is taken out manually by operating a hand pump.

**3.6 Tube Well / Borehole (TW):** Tube well denotes the ground water source from where ground water is taken out through electrical or diesel pump. Spring, River/Canal, Tank/Pond/Lark are self explanatory.

**4. Community Toilet Complex :** Community Toilet may be constructed and maintained by Gram Panchayats or Private NGOs like Sulabh Sauchalaya or likes.

**5. Rural Sanitary Mart or Sanitary Hardware Outlet (RSM):** It is an outlet dealing with the materials, hardware and designs required for the construction of not only sanitary latrines but other sanitary facilities such as compost pit, washing platform and other sanitation and hygiene accessories required for individuals, households and the environment in the rural areas.

**6. Community bio-gas or recycle of waste for productive use:** Many of the solid wastes having economic values but put for disposal can be recycled for reuse. For example, food, cow dung, leaves, vegetable, paper, wood, plastics, old cloth etc. However, some of the wastes are not recyclable. These are carbon paper, thermo coal etc. When recyclable solid wastes is subjected to decomposition, bio-gas could be produced under favourable conditions. These systems of recycling may be there

at the village level organized by Gram Panchayats with technical support from Governments or non-government organizations.

## **7. Communication and transport Facilities:**

**7.1 Post Office (PO):** Self-explanatory.

**7.2 Sub-Post Office (SPO):** Sub-post office includes Extra Departmental Post Offices and those providing franchise postal services and also part time services in lieu of some honorarium. The limited postal services include sale of stamps, receipt of letters and money orders and also distribution of letters.

**7.3 Post & Telegraph Office (PTO):** Telegraph office is set up by the Government to enable people to send or receive telegrams. If the phonogram facility is available (though the Telegraph office may not be equipped with Morse Code Transmitters), the village is considered to be having telegraph facility.

**7.4 Telephones (landlines):** If the village is having the Public Call Office (PCO) either run by the Post Office or by individuals or by a private shop, then the village is considered to be having telephone facility.

**7.5 Public Call Office (PCO)/Mobile PCO:** Self explanatory.

**7.6 Mobile Phone Coverage:** Mobile phones are now very common particularly in urban areas. Some villages by virtue of being in close proximity to the urban areas also enjoy the benefits of the mobile phone services. Even if a few villagers avail the services of mobile phones, then the village is considered to be having access to mobile phone.

**7.7 Internet Cafes/Common Service Centres (CSC):** If the village is having the facility of Cyber Cafes or shops owned by private individuals providing the facility of surfing of the internet, then the village is considered to be having access to internet/cyber cafe facility. Government of India formulated the scheme of CSC with the vision of providing all government services in an integrated manner at the door step of the citizen at an affordable cost even in the remotest corners of the country through a combination of it based as well as non-IT based services.

**7.8 National Highway (NH):** These are main highways running through the length and breadth of the country. Each NH is numbered like NH-1, NH-2 for easy identification.

**7.9 State Highway (SH):** These are roads of a state linking district headquarters and important cities within

a State and connecting them with NHs or Highways of the neighboring States.

**7.10 Major District Roads (MDR):** These are important roads within a district, serving areas of production and markets and connecting these with each other or with the main Highways.

**7.11 Other District Roads (ODR):** These are roads serving rural areas of production and providing them with outlet to market centres, taluka headquarters, block development head quarters or other main roads.

**7.12 Village Road:** The approach to village refers to the state of road etc., leading to the village. This is to see whether the village is approachable both in fair and foul weather, and whether it is inaccessible only for some time in the year.

**7.13. Black-Topped (Pucca) Road (BTR):** A road provided with a bituminous surfacing.

**7.14 Gravel (Kuchha) Road (GR):** A road constructed using well compacted crushed rock or gravel material (coarse sand, small stones), which is fairly resilient and does not become slippery when wet.

**7.15 Water Bound Macadam (WBM):** This is the road layer made of crushed or broken mixture of sand and rock fragments mechanically interlocked by rolling and voids filled with screening and binding material with the assistance of water.

**7.16 Foot Path (FP):** A trodden path for the use by pedestrians and in some cases bicycles. The Foot Paths are not suitable for vehicular traffic except bicycles in some cases. Most of the interior/forest villages are connected by Foot Paths.

**8. Banks and Credit Societies:** - Banking facility means a place where a person can operate a bank account.

**8.1 Commercial Bank (CB):** These may be banks wholly owned by the Government of India. or by Indian or Foreign Companies.

**8.2 Cooperative Banks (Coop. B):** A co-operative bank is a financial entity which belongs to its members, who are at the same time the owners and the customers of their bank. Cooperative banks are often created by persons belonging to the some local or professional community or sharing a common interest. These banks are registered under the Cooperative Societies Act. The cooperative banks are regulated by RBI and are covered by the Banking

Regulations Act, 1949. **8.3 Agricultural Credit Society (ACS):** Major objectives of the ACS are to supply agricultural credit to meet the requirements of funds for agricultural production, the distribution of essential consumer commodities, the provision of storage and marketing facilities and for light agricultural implements and machinery. **8.4 Non-Agricultural Credit Society (NCS):** These societies include consumer cooperative societies and also credit cooperative societies of certain categories of persons like teachers, health workers, etc.

**9. Miscellaneous Facilities:** **9.1 Self-help Group (SHG):** Self-Help Groups are groups of between 10-25 women created by either NGOs or under the SGSY (Swarnjayanti Gram Swarozgar Yojana) for the purposes of meeting local credit needs. They are sometimes called Mahila Mandals in villages.

**9. 2. Public Distribution System (PDS) shop:** The shops through which some essential commodities are sold by the government at subsidized rates. They may also be known as ration shops and control shops.

**9.3. Mandis/Regular Market:** These are those clusters of shops with or without fixed premises which are open on at least six days a week and opens at least from morning hours to dusk.

**9.4. Weekly Haat:** These are those clusters of shops with or without fixed premises which are open once a week.

**9.5. Agricultural Marketing Society:** It is a common platform to analyse the issues among all the individuals and institutions in the field of agricultural marketing.

**9.6. Nutrition Centre: Integrated Child Development Services (ICDS):** The Integrated Child Development Services (ICDS) Scheme set up by the Government of India with the objective of providing following package of services to the children under 6 years and pregnant and lactating mothers in villages such as; Immunization, Health Check-up, Referral Services, Pre-school Non-formal Education and Nutrition & Health Education.

**9.7. Anganwadi Centre:** Each centre under the ICDS scheme is run by an Anganwadi Worker. One Anganwadi worker is appointed for specified population of the village. They are basically local women. They are assisted by Anganwadi helper. They provide pre-school non-formal education at the Centre and provide food to the children.

**9.8. Accredited Social Health Activist (ASHA):** ASHA is a health activist in the community who will create awareness on health and its social determinants and mobilize the community towards local health planning and increased utilization and accountability of the existing health services. She would be a promoter of good health practices. She will also provide a minimum package of curative care as appropriate and feasible for that level and make timely referrals. She will act as a motivator of different types of health related activities. Unlike ANM, she will not be involved in any clinical activities like immunization.

**9.9. Sports Club/Recreation Centre:** Indoor and out-door games are arranged by the Club and activities like wrestling, Judo Karate etc. are also done there.

**9.10. Cinema/Video Hall (CV):** If regular cinema houses licensed by Government is available, then the town/village is considered to be having the facility of Cinema Hall. Video hall owners screen films in their own or hired premises.

**9.11. Public Library:** Books are kept there which can be accessed by the public on loan basis. These may be sponsored by Government or Local Body or Panchayat or any influential person. Free service or nominal charges are made for using the facility.

**9.12. Public Reading Room:** Here the public may read newspapers and magazines. These may be sponsored by Government or Local Body or Panchayat or any influential person.

**9.13. Newspaper Supply:** The availability of the Newspaper(s), both in English or vernacular, in the village is considered to having the said facility.

**10. Availability of Electricity/Power.** If power is actually available, whatever may be the form of its use, it is indicated affirmative. If the village is having electricity for domestic purposes and the residents are using the same for domestic use, then it is considered that domestic power supply is available. If the electricity authority has not given domestic supply to the households on their request and people are using unauthorized electricity either by stealthily or misuse the supply meant for agricultural or industrial purposes, then it is not considered as availability of electricity for domestic purposes. However, if the village goes out of power due to temporary technical problems such as, transformer failures, theft of electrical equipment, etc., it is considered that electricity is available. Supply of electricity is considered available even when there is a temporary

ban on new domestic connections. Connections to residential houses, bungalows, clubs, hostels and hospitals run on non-commercial basis, charitable, educational and religious institutions are included in the domestic category.

**10.1 Power Supply for domestic use:** This category includes electricity used only for domestic consumption.

**10.2 Power supply for agricultural use:** This category includes all electricity connections given to the farmers for conducting various agricultural activities including irrigation.

**10.3 Power supply for commercial use:** This category includes electricity connections given for workshops, industries etc. or for any commercial purposes.

**10.4 Power supply for all uses:** This category includes electricity connection is available for domestic use, agricultural use, and for any commercial purposes.

**11. Land Use Pattern:** The land use area of the villages is given in hectares. The land use pattern in the Village Directory conform to the pattern of classification of land use as recommended by the Ministry of Agriculture, Government of India. The Ministry has recommended the maintenance of records of land use pattern under the 9 categories as indicated in the Village Directory.

**12. System of drainage :** Generally, by drainage system, we mean the network of mains and branches of underground conduits for the conveyance of sewerage to the point of disposal. Sewers that carry only household and industrial wastage are called separate sewers; those that carry storm water from roofs, streets and other surfaces are known as storm water drains, while those carrying both sewage and storm water are called combined sewers. However, in towns, which are not provided with such underground sewerage system, it is mentioned whether it has open drainage system. There may be possibility of the town having both closed as well as open drainage systems.

**13. Type of latrines:** The data on various types of latrines both public and private together are collected. The three types of latrines considered here are, Pit Latrine, Flush/Pour Flush Latrine and Service Latrine. (i) **Pit System:** The latrines are attached to the pit that is dug into the ground for the reception of night soil, are reckoned as pit latrine. (ii) **Flush/pour flush:** A flush latrine uses a cistern or holding tank for flushing water and has a water seal, which is a U-shaped pipe, below

the seat or squatting pan that prevents the passage of flies and odours. A pour flush latrine uses a water seal, but unlike a flush latrine, a pour flush latrine uses water poured by hand for flushing (no cistern is used). (iii) **Service:** Type of latrine from where night soil is removed manually by scavengers. All other types of latrines are covered under "Others" category.

**14. Protected Water Supply- Source and capacity of Storage system:** There are various sources of water supply and its storage system in the town

**14.1 Service Reservoir:** A service reservoir is a water storage container that holds clean water after it has been treated in a water plant, and before it is piped to the end users. These containers are covered, and are designed to keep the water safe from contamination. Their main purpose is to provide a buffer within the water supply system so that water supplies can be maintained across periods of varying demand.

**14.2 River Infiltration Gallery:** Infiltration Galleries are capable of supplying large quantities of water, and are used where wells are unable to supply water needs, i.e. where an impermeable rock barrier affects well efficiency, or where surface water sources are too shallow for **intake screens**. Infiltration galleries are one or more horizontal screens placed adjacent to (on-shore), or directly underneath (bed-mounted), a surface water source.

**14.3 Bore Well Pumping System:** A bore well is a well of 6" to 12" in diameter drilled into the earth for retrieving water. The depth of a bore well can vary from 50 feet to 3000 feet. Water is pumped out to surface through electricity/generator.

**14.4 Pressure Tank:** Tank that is used to ensure consistent water pressure and for storage of water. Usually located in basement of house but sometimes (in older settings) located in well pit.

**15. Road lighting (Points):** Road lighting means the number of street lights that are maintained in the town.

**16. Home Orphanage:** Orphanage is the name to describe a **residential institution** devoted to the **care of orphans** – children whose parents are deceased or otherwise unable to care for them. Parents, and sometimes grandparents, are legally responsible for supporting children, but in the absence of these or other relatives willing to care for the children, they become a **ward of the state**, and orphanages are a way of providing for their care and housing.



**17. Working women’s hostel:** These may be recognised or non-recognised by any public authority. The data on number of working women’s hostels available in the town are collected with number of seats.

**18. Old Age Home:** There are two types of Old Age Homes in India. One is the “Free” type which cares for the destitute old people who have no one else to care for them. They are given shelter, food, clothing and medical care. The second type is the “Paid” home where care is provided for a fee. Nowadays, such “Retirement” homes have become

very popular in India and they are well worth considering.

**19. Stadium:** A stadium is a place, or venue, for (mostly) outdoor **sports**, concerts or other events, consisting of a field or stage partly or completely surrounded by a structure designed to allow spectators to stand or sit and view the event.

**20. Auditorium/Community Hall:** These are the places where meetings, social functions etc. are organised.

\*\*\*\*\*

**(a) List of villages merged in towns and outgrowths at 2011 Census**

There is no cases of Villages merged in towns and outgrowths in Bongaigaon district during Census 2011.



---

---

# **RC Maps Showing CD Boundaries**

---

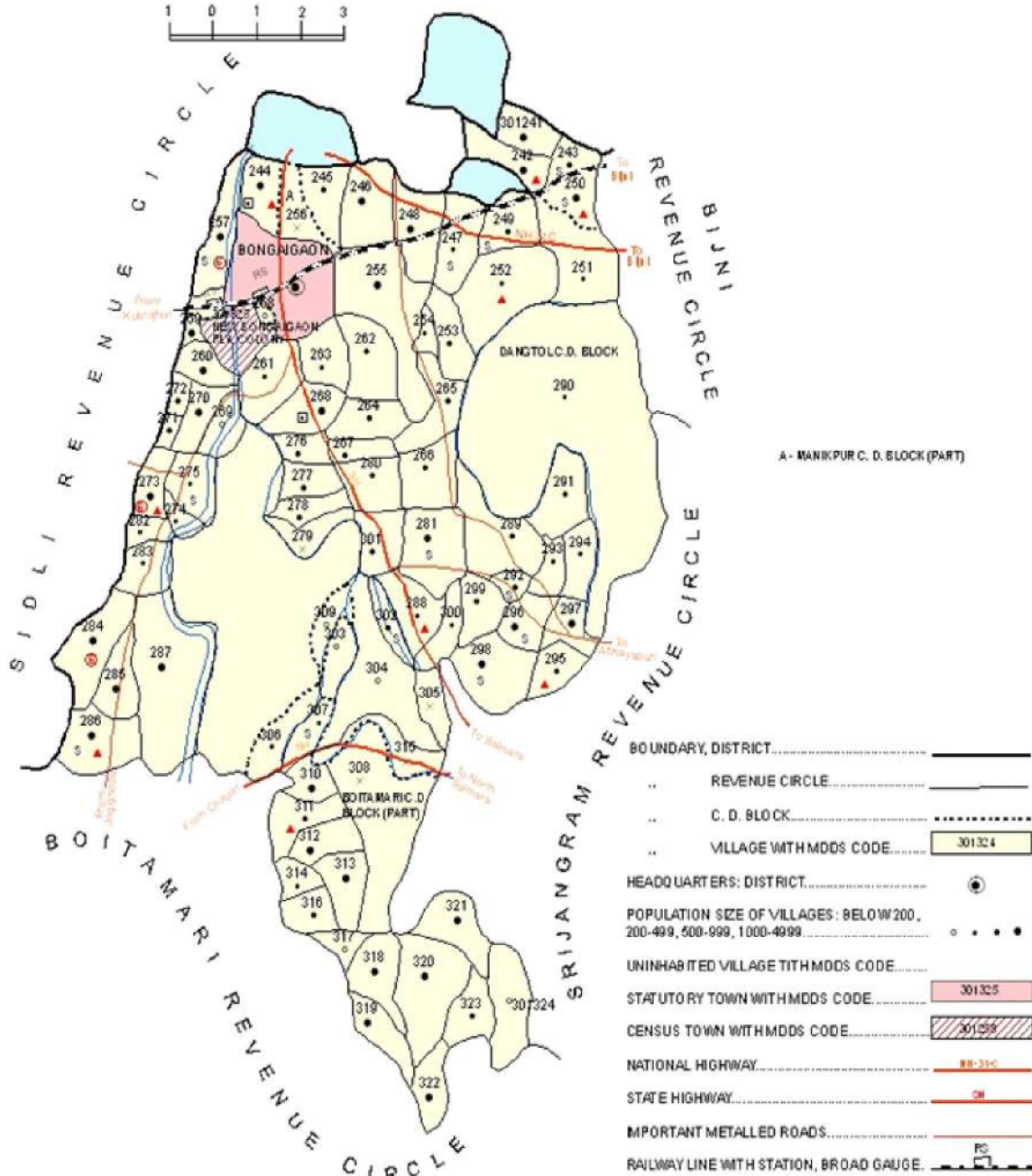

---



INDIA  
ASSAM  
BONGAIGAN (PT) REVENUE CIRCLE

BONGAIGAN DISTRICT

KILOMETRES



A - MANIKPUR C. D. BLOCK (PART)

BOUNDARY, DISTRICT.....	—————
.. REVENUE CIRCLE.....	—————
.. C. D. BLOCK.....	.....
.. VILLAGE WITH MDDS CODE.....	301324
HEADQUARTERS: DISTRICT.....	●
POPULATION SIZE OF VILLAGES: BELOW 200, 200-499, 500-999, 1000-4999	○ ○ ○ ○
UNINHABITED VILLAGE WITH MDDS CODE.....	301325
STATUTORY TOWN WITH MDDS CODE.....	301325
CENSUS TOWN WITH MDDS CODE.....	301325
NATIONAL HIGHWAY.....	NH-316
STATE HIGHWAY.....	SH
IMPORTANT METALLED ROADS.....	—
RAILWAY LINE WITH STATION, BROAD GAUGE.....	PC
RIVER AND STREAM.....	~~~~~
DEGREE COLLEGE.....	□
HIGH SCHOOL/INTER COLLEGE.....	S
BANK.....	⊕
OTHER MEDICAL SERVICES.....	▲

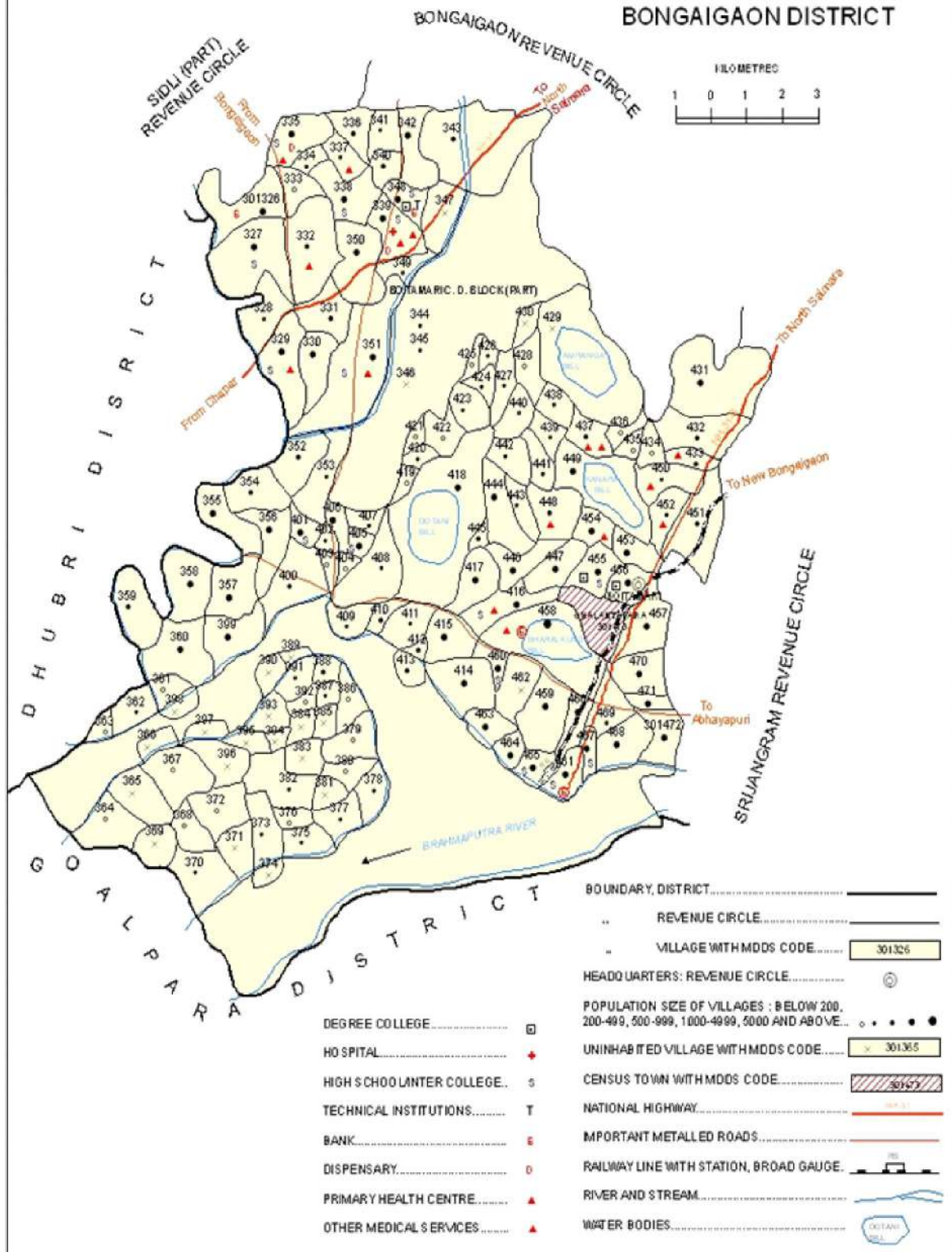
District Headquarters is also Revenue Circle Headquarters.

Community Development Block boundary shown in the map may be treated as notional and excludes the Statutory Town boundary.

Area falls under Chirang District



**INDIA**  
**ASSAM**  
**BOITAMARI REVENUE CIRCLE**  
**BONGAIGAON DISTRICT**



SIDLI (PART)  
REVENUE CIRCLE

BONGAIGAON REVENUE CIRCLE

D H U B R I  
D I S T R I C T

G O A L P A R A  
D I S T R I C T

SRIJANGRAM REVENUE CIRCLE

- DEGREE COLLEGE..... □
- HOSPITAL..... +
- HIGHSCHOOL/INTER COLLEGE... s
- TECHNICAL INSTITUTIONS..... T
- BANK..... 6
- DISPENSARY..... 0
- PRIMARY HEALTH CENTRE..... ▲
- OTHER MEDICAL SERVICES..... ▲

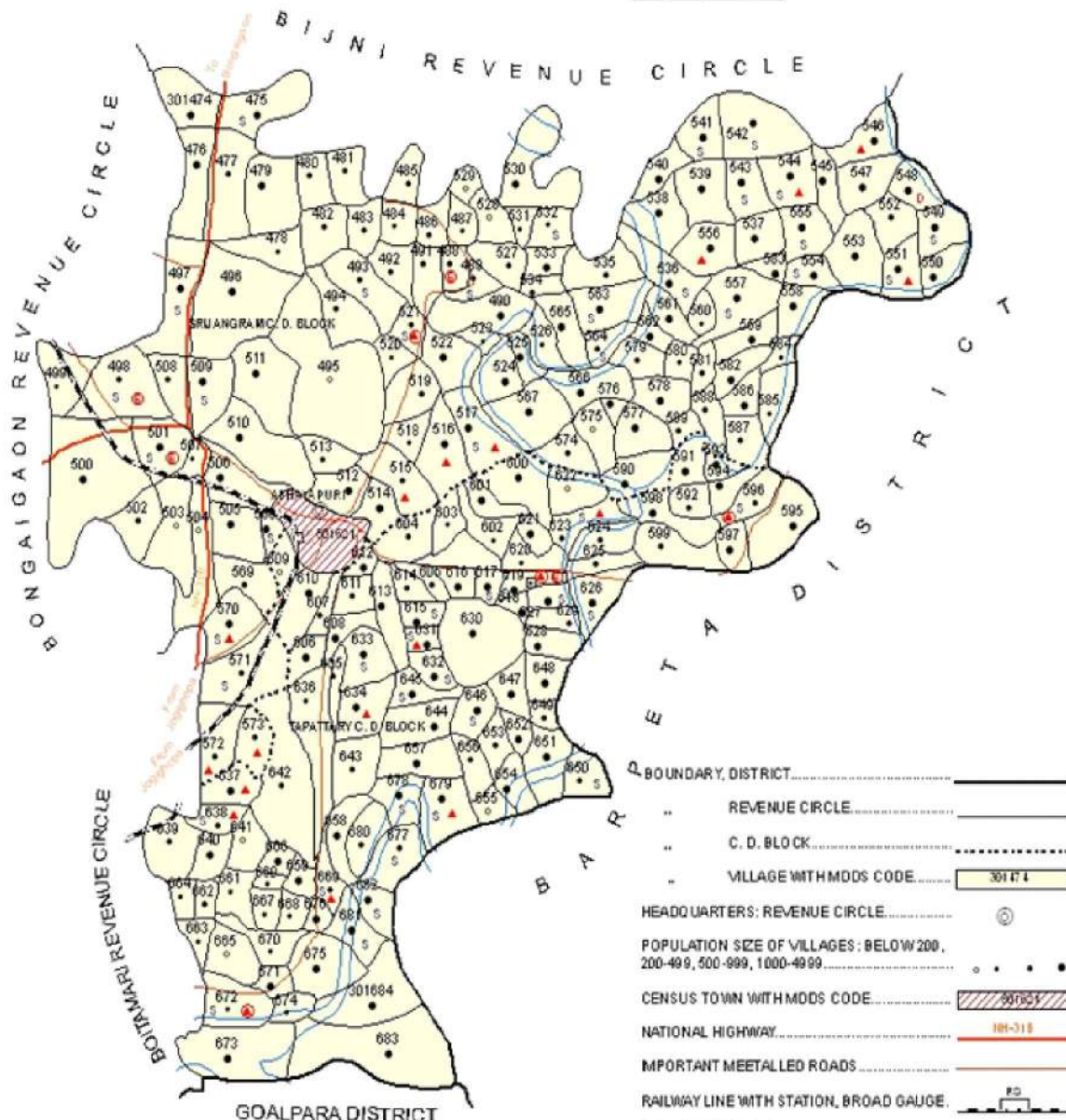
- BOUNDARY, DISTRICT..... ————
- REVENUE CIRCLE..... ————
- VILLAGE WITH MDDS CODE..... 301326
- HEADQUARTERS: REVENUE CIRCLE..... ⊙
- POPULATION SIZE OF VILLAGES : BELOW 200, 200-499, 500-999, 1000-4999, 5000 AND ABOVE... ● ● ● ● ●
- UNINHABITED VILLAGE WITH MDDS CODE..... x 301365
- CENSUS TOWN WITH MDDS CODE..... 301472
- NATIONAL HIGHWAY..... ————
- IMPORTANT METALLED ROADS..... ————
- RAILWAY LINE WITH STATION, BROAD GAUGE..... ————
- RIVER AND STREAM..... ————
- WATER BODIES..... [OXYGEN BELL]





**INDIA**  
**ASSAM**  
**SRIJANGRAM REVENUE CIRCLE**  
**BONGAIGAON DISTRICT**

KILOMETRES



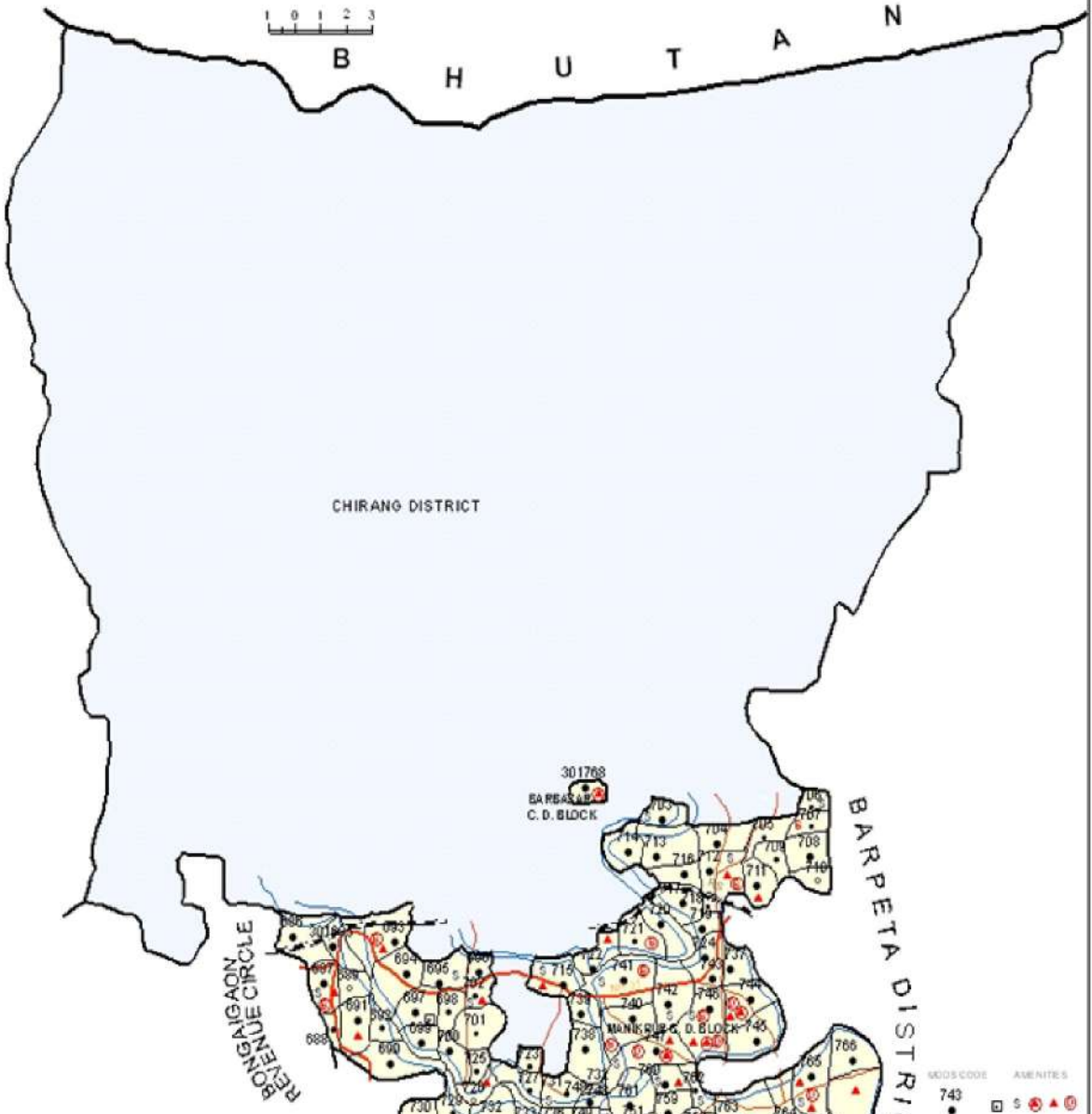
- BOUNDARY, DISTRICT..... —————
- .. REVENUE CIRCLE..... —————
- .. C. D. BLOCK..... - - - - -
- VILLAGE WITH MDDS CODE..... 301474
  
- HEADQUARTERS: REVENUE CIRCLE..... ⊙
- POPULATION SIZE OF VILLAGES: BELOW 200, 200-499, 500-999, 1000-4999..... ● ● ● ●
- CENSUS TOWN WITH MDDS CODE..... 301651
- NATIONAL HIGHWAY..... 101-318
- IMPORTANT METALLED ROADS..... ————
- RAILWAY LINE WITH STATION, BROAD GAUGE..... PD
- RIVER AND STREAM..... ~~~~~
- DEGREE COLLEGE..... □
- HIGH SCHOOL/INTER COLLEGE..... S
- BANK..... ⊕
- DISPENSARY..... ⊕
- PRIMARY HEALTH CENTRE..... ⊕
- OTHER MEDICAL SERVICES..... ▲

Community Development Block boundary shown in the map may be treated as notional and excludes the Statutory town boundary.

MDDS Code no 301617 and 301619 belong to Srijangram C. D. Block, but falls in Tapattary C. D. Block.



INDIA  
ASSAM  
**BIJNI (PT) REVENUE CIRCLE**  
BONGAIGAON DISTRICT



- BOUNDARY, INTERNATIONAL.....
- .. DISTRICT.....
- .. REVENUE CIRCLE.....
- .. VILLAGE WITH MDDC CODE.....
- POPULATION OF VILLAGES: BELOW 200.....
- 200-499, 500-999, 1000-4999.....
- UNINHABITED VILLAGE WITH MDDC CODE.....
- NATIONAL HIGHWAY.....
- IMPORTANT METALLED ROADS.....
- RAILWAY LINE WITH STATION, BROAD GAUGE.....
- RIVER AND STREAM.....

- DEGREE COLLEGE.....
- HIGH SCHOOL/INTER COLLEGE.....
- BANK.....
- DISPENSARY.....
- PRIMARY HEALTH CENTRE.....
- OTHER MEDICAL SERVICES.....

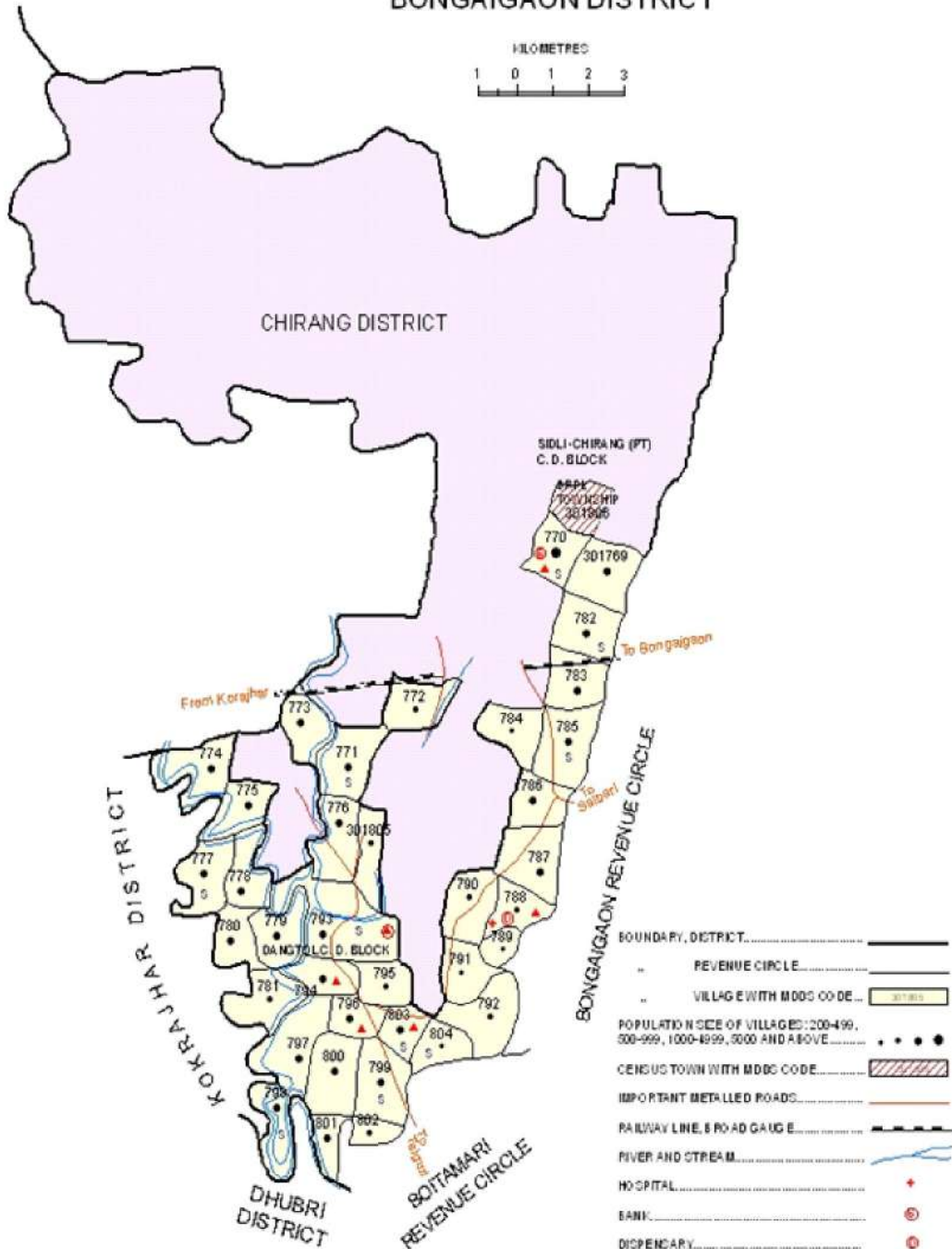
MDDC CODE ASSENTS  
743

The Headquarters of Bijnai Revenue circle is located in Bijnai (part) Revenue circle of Chirang District.

Area falls under Chirang District



INDIA  
ASSAM  
**SIDLI (PT) REVENUE CIRCLE**  
BONGAIGAON DISTRICT



The Headquarters of Sidli (part-II) (part) Revenue Circle is located in Sidli (part-II) (part) Revenue Circle of Chirang District.

Revenue circle boundary may be treated as notional.

Area falls under Chirang District



---

---

**Alphabetical list of Villages of Bongaigaon  
District alongwith location code 2001 & 2011**

---

---





VILLAGE AND TOWN DIRECTORY

Serial No.	Village Name	PLCN 2011	PLCN 2001
<b>Name of CD Blokck : Dangtol</b>			
1	Athugaon	301786	00404000
2	Bagulamari	301777	00402700
3	Bahir-Chengmari	301804	00406100
4	Bamuni Tilu	301800	00405700
5	Bashbari Pt I	301286	00319600
6	Bashbari Pt II	301285	00319500
7	Betbari	301266	00317600
8	Bhakarivita [Pt]	301258	00316800
9	Bhakrapara	301280	00319000
10	Bhakrapara Pt I [Part]	301261	00317100
11	Bhakrapara Pt II [Part]	301263	00317300
12	Bhandurani	301798	00405500
13	Bhatipara N.C.	301279	00318900
14	Bhatipara Pt I [Bhatipara]	301277	00318700
15	Bhatipara Pt II [Bhatipara]	301278	00318800
16	Bhitor-Chengmari	301803	00406000
17	Bholaguri	301257	00316700
18	Bidyapur	301793	00405000
19	Birjhora T E [Pt]	301255	00316500
20	Bongaigaon Deuripara [Part]	301268	00317800
21	Bongaigaon Gosaipara	301269	00317900
22	Borchora	301775	00402400
23	Borpathar Pt	301770	00400800
24	Borsangaon Pt I	301270	00318000
25	Borsangaon Pt.II	301271	00318100
26	Chaprakata Pt I	301249	00315900
27	Chaprakata Pt II	301250	00316000
28	Chaprakata Pt.III	301251	00316100
29	Chengmari	301795	00405200
30	Chikibiki	301779	00403000
31	Chitkagaon	301253	00316300
32	Chokapara Pt I	301296	00320600
33	Chokapara Pt II	301298	00320800
34	Chungapota	301782	00403400
35	Daboli	301772	00401800
36	Dewangaon	301287	00319700
37	Dhaligaon	301769	00400700
38	Dholagaon	301284	00319400
39	Dholagaon	301783	00403500
40	Digdari	301771	00401700
41	Dolaigaon Pt. I,II & III	301244	00315400
42	Dosimapara	301272	00318200
43	Durgamari	301797	00405400
44	Fulkumari	301796	00405300
45	Ghagpara	301802	00405900
46	Ghandol	301299	00320900
47	Ghilaguri	301773	00402100
48	Ghilapara	301254	00316400
49	Holluguri	301781	00403200
50	Jelakajhar Pt I [Jelkajhar Pt.I]	301259	00316900
51	Jelkajhar Pt II [Jelkajhar Pt.II]	301260	00317000

Serial No.	Village Name	PLCN 2011	PLCN 2001
52	Jhakuapara Pt I [Jakuapara]	301264	00317400
53	Jhakuapara Pt II [Jakuapara]	301265	00317500
54	Jogipara	301276	00318600
55	Kachugaon	301790	00404400
56	Kamarpara Kathalguri	301297	00320700
57	Kandulimari	301300	00321000
58	Kandulimari Pahar N C	301305	00321500
59	Kashibari	301291	00320100
60	Kashidoba	301281	00319100
61	Kathalguri	301294	00320400
62	Kharija Dalaigaon Pt.2	301246	00315600
63	Kharija Dholaiigaon Pt-I[Part]	301245	00315500
64	Korebari	301243	00315300
65	Lingdoba	301801	00405800
66	Majgaon Nigam Ghola	301304	00321400
67	Majgaon Nigam Ghola N C	301303	00321300
68	Majgaon Pahar N C	301288	00319800
69	Majgaon Pt I [Majgaon]	301301	00321100
70	Majgaon Pt II [Majgaon]	301302	00321200
71	Majhigaon	301791	00404500
72	Mamugaon	301789	00404300
73	Mechpara	301262	00317200
74	Mulagaon	301273	00318300
75	Mulagaon Chennapara	301275	00318500
76	Mulagaon Rabhapara	301274	00318400
77	Mulagaon Totpara	301282	00319200
78	Nachankuti	301780	00403100
79	Nagariagaon	301283	00319300
80	Nankargaon	301799	00405600
81	Nayapara Pt I	301248	00315800
82	Nayapara Pt II	301247	00315700
83	Noitamara	301774	00402300
84	Noldoba	301794	00405100
85	Nowagaon	301788	00404200
86	Pachim Bhadragaon	301776	00402600
87	Popragaon Pt I	301241	00314900
88	Popragaon Pt II	301242	00315200
89	Pub-Bhadra	301805	00406200
90	Rashigaon	301792	00404600
91	Ravapara	301252	00316200
92	Salbari [Pt]	301256	00316600
93	Saonagaon	301787	00404100
94	Sipansila Hill Block	301290	00320000
95	Sipansila Pt I (Chiponsila Pt.I)	301293	00320300
96	Sipansila Pt II	301289	00319900
97	Sipansila Pt III (Chiponsila Pt.III)	301292	00320200
98	Sipansila Pt IV (Chiponsila Pt.IV)	301295	00320500
99	Takuamari	301778	00402800
100	Tengaigaon	301785	00403900
101	Tilpukhuri	301784	00403700
102	Ulubari	301267	00317700

Serial No.	Village Name	PLCN 2011	PLCN 2001	Serial No.	Village Name	PLCN 2011	PLCN 2001
<b>Name of CD Blokck : Boitamari</b>				52	Islampara	301467	00337700
1	Amguri	301342	00325100	53	Iswarjari Pt I.N.C.	301391	00330000
2	Bajitpara	301335	00324400	54	Iswarjari Pt II N.C.	301388	00329700
3	Balapara	301417	00332600	55	Iswarjhari Pt I	301387	00329600
4	Bannipara	301334	00324300	56	Iswarjhari Pt II	301392	00330100
5	Barghola Pt I	301454	00336300	57	Jalakhata	301337	00324600
6	Baripukhuri Pt I	301318	00322800	58	Jhaukura Pt I	301359	00326800
7	Baripukhuri Pt II	301319	00322900	59	Jhaukura Pt II	301360	00326900
8	Barjuli	301421	00333000	60	Jhaukura Pt III	301361	00327000
9	Barkhata Pt I	301343	00325200	61	Joghghopa	301461	00337100
10	Barkhata Pt II	301344	00325300	62	Junjuna Beel	301436	00334500
11	Barkhata Pt III	301345	00325400	63	Kabaitari Pt I	301472	00338200
12	Barpara	301446	00335500	64	Kabaitari Pt III	301468	00337800
13	Bechimari	301349	00325800	65	Kabaitari Pt IV	301470	00338000
14	Beltoli - Simlar Tol	301415	00332400	66	Kabaitari Pt V	301471	00338100
15	Bhairab Pahar	301402	00331100	67	Kabaitari Pt VI	301469	00337900
16	Bhairab Pahar N.C.	301408	00331700	68	Kachudola N.C.	301403	00331200
17	Bhairabpur	301404	00331300	69	Kachudola Pt I	301405	00331400
18	Bharalkunda Beel	301458	00336800	70	Kachudola Pt II	301407	00331600
19	Bhatipara	301464	00337400	71	Kanara Beel	301449	00335800
20	Bhatipara Majer Alga	301369	00327800	72	Karchimari Pt III N.C.	301398	00330700
21	Bhatipara N.C.	301465	00337500	73	Kasharpara	301340	00324900
22	Bhutkura Pt I	301386	00329500	74	Katashbari Pt I	301434	00334300
23	Bhutkura Pt II	301385	00329400	75	Katashbari Pt II	301450	00335900
24	Bhutkura Pt III	301384	00329300	76	Katashbari Pt III	301452	00336100
25	Birpara	301336	00324500	77	Kayem Majer Alga Pt I	301373	00328200
26	Bishnupur	301437	00334600	78	Kayem Majer Alga Pt II	301375	00328400
27	Boalimari Pt I	301352	00326100	79	Kayethpara Pt I	301329	00323800
28	Boalimari Pt II	301353	00326200	80	Kayethpara Pt II	301330	00323900
29	Bongaon	301428	00333700	81	Khachimari Pt II	301367	00327600
30	Borghola Pt II	301448	00335700	82	Khagarpur Pahar Block N.C. Pt III	301315	00322500
31	Chalantapara Pt I	301457	00336600	83	Khakarpur Pt-III	301314	00322400
32	Chalantapara Pt II	301456	00336500	84	Khakarpur Pahar Block N.C Pt-I	301306	00321600
33	Chalantapara Pt III	301455	00336400	85	Khakarpur Pahar Block N.C Pt-II	301309	00321900
34	Chatpara	301463	00337300	86	Khakarpur Pt I	301307	00321700
35	Chatpara N.C.	301466	00337600	87	Khakarpur Pt II	301308	00321800
36	Chedamari	301416	00332500	88	Khakarpur Pt IV	301310	00322000
37	Dhaknabari	301351	00326000	89	Khakarpur Pt V	301311	00322100
38	Dhontola	301326	00323500	90	Khakarpur Pt VI	301313	00322300
39	Dinanathpur	301394	00330300	91	Khakarpur Pt. VII	301312	00322200
40	Dinanathpur N.C.	301393	00330200	92	Khakarpur Pt. VIII	301316	00322600
41	Dolani Beel	301418	00332700	93	Kharbojha	301317	00322700
42	Gagighopa	301462	00337200	94	Kharchimari	301362	00327100
43	Ganakghuli	301419	00332800	95	Kharchimari N.C.	301363	00327200
44	Ghilaguri Pt I	301321	00323100	96	Kharchimari No 1 N.C	301389	00329800
45	Ghilaguri Pt II	301320	00323000	97	Kharchimari No 2 N.C.	301390	00329900
46	Ghilaguri Pt III	301322	00323200	98	Kharchimari Pt I	301396	00330500
47	Goraimari	301453	00336200	99	Kharchimari Pt I N.C.	301397	00330600
48	Hakodoba Pt I	301412	00332100	100	Kharchimari Pt II NC	301366	00327500
49	Hakodoba Pt II	301411	00332000	101	Kharchimari Pt III	301365	00327400
50	Hill Block N.C.	301346	00325500	102	Kharchimari Pt IV	301364	00327300
51	Hokodoba No. II N.C.	301413	00332200				

VILLAGE AND TOWN DIRECTORY

Serial No.	Village Name	PLCN 2011	PLCN 2001	Serial No.	Village Name	PLCN 2011	PLCN 2001
103	Kheluapara Pt II	301355	00326400	135	Pallirtol Chedamari	301447	00335600
104	Kheluapara Pt IV	301356	00326500	136	Panchagaon Pahar	301328	00323700
105	Kheluapara Pt V	301354	00326300	137	Panchagaon Pt I	301327	00323600
106	Kheluapara Pt VI	301357	00326600	138	Panchagon Pt II	301332	00324100
107	Kheluapara Pt VII	301358	00326700	139	Raghunandanpur Pt I	301338	00324700
108	Kheluapara Pt.I	301399	00330800	140	Raghunandanpur Pt II	301339	00324800
109	Kheluapara Pt.III	301400	00330900	141	Ravapara	301323	00323300
110	Kherpuji Pt I	301410	00331900	142	Sajnavita	301341	00325000
111	Kherpuji Pt II	301409	00331800	143	Sakomura Pt I	301438	00334700
112	Korea Pahar	301459	00336900	144	Sakomura Pt II	301439	00334800
113	Korea Pt I	301460	00337000	145	Sakomura Pt III	301441	00335000
114	Korea Pt II	301414	00332300	146	Salbari	301350	00325900
115	Kumurakata Pt I	301440	00334900	147	Sankarghola Pt I	301422	00333100
116	Kumurakata Pt II	301442	00335100	148	Sankarghola Pt II	301424	00333300
117	Kumurakata Pt III	301443	00335200	149	Sarag Duar Pt I	301425	00333400
118	Kumurakata Pt IV	301444	00335300	150	Sarag Duar Pt II	301426	00333500
119	Maddhyachar Pt I	301381	00329000	151	Satsabighan Char Pt III	301378	00328700
120	Maddhyarchar Pt II	301376	00328500	152	Satsabighar Char Pt I	301379	00328800
121	Mahadeb Hill	301324	00323400	153	Satsabigharchar Pt II	301380	00328900
122	Maijana Beel	301435	00334400	154	Satsabigharchar Pt IV	301377	00328600
123	Majer Alga Bartikchar	301374	00328300	155	Simlaguri	301451	00336000
124	Majer Alga Natun Char	301383	00329200	156	Sristipara	301445	00335400
125	Majpara	301423	00333200	157	Sudamvita	301333	00324200
126	Maligaon	301348	00325700	158	Talguri	301331	00324000
127	Maligaon Pahar N.C.	301347	00325600	159	Tamranga Beel	301430	00333900
128	Manikjhara	301420	00332900	160	Tamranga Beel N.C.	301429	00333800
129	Naya Gaon Pt II	301432	00334100	161	Uchungarchar Pt III N.C.	301371	00328000
130	Naya Gaon Pt III	301431	00334000	162	Uchungarchar Pt II	301372	00328100
131	Nayagaon Pt I	301433	00334200	163	Usungarchar Pt I	301382	00329100
132	Nimagaon	301427	00333600	164	Usungarchar Pt III	301370	00327900
133	Oudubi Pt I	301401	00331000	165	Usungarchar Pt IV	301368	00327700
134	Oudubi Pt II	301406	00331500	166	Uttampur	301395	00330400

Serial No.	Village Name	PLCN 2011	PLCN 2001	Serial No.	Village Name	PLCN 2011	PLCN 2001
<b>Name of CD Blokck : Srijangram</b>				53	Joepa Boroichala	301578	00348700
1	Ambari	301517	00342600	54	Joepa Maina Para	301577	00348600
2	Amguri	301528	00343700	55	Kacharipet Pt I	301524	00343300
3	Amtola	301511	00342000	56	Kacharipet Pt II	301525	00343400
4	Bakhalgaon Pt I	301499	00340800	57	Kacharipet Pt III	301567	00347600
5	Bakhalgaon Pt II	301498	00340700	58	Kahibari pt.II	301534	00344300
6	Balajani Checha Pani	301475	00338400	59	Kahibari pt. I	301533	00344200
7	Balarchar	301536	00344500	60	Kaimari Lohra Para	301477	00338600
8	Balarchar Pt I	301562	00347100	61	Kakaijana Bamungaon Pahar	301495	00340400
9	Balarchar Pt II	301561	00347000	62	Kakaijana Pt I	301496	00340500
10	Balarchar Pt III	301560	00346900	63	Kakila Dhakhinpara	301550	00345900
11	Balarpet	301530	00343900	64	Kakila Majpara	301549	00345800
12	Bamungaon Pt I	301512	00342100	65	Kakila Maulobipara	301552	00346100
13	Bamungaon Pt II	301513	00342200	66	Kakila Nayapara	301551	00346000
14	Banglapara	301541	00345000	67	Kakila Pt I	301554	00346300
15	Baregarh	301522	00343100	68	Kakila Pt II	301553	00346200
16	Barghola Pt I	301488	00339700	69	Kakila Uttarpara	301548	00345700
17	Bhuyanpara	301589	00349800	70	Kalikura Pt I	301581	00349000
18	Bogulamari	301585	00349400	71	Kalikura Pt II	301588	00349700
19	Borghola Pt II	301489	00339800	72	Kerkhabari Pt I	301572	00348100
20	Borigaon	301514	00342300	73	Kerkhabari Pt II	301573	00348200
21	Chailabari Pt I	301579	00348800	74	Khamarpara Pt II	301487	00339600
22	Chailabari Pt II	301580	00348900	75	Khamarpara Pt. 1	301486	00339500
23	Chakla Pt I	301547	00345600	76	Kirtanpara Pt I	301564	00347300
24	Chakla Pt II	301546	00345500	77	Kirtanpara Pt II	301563	00347200
25	Charipunia Pt I	301482	00339100	78	Kshudra Narikola	301515	00342400
26	Charipunia Pt II	301483	00339200	79	Kushiakata	301474	00338300
27	Chillapara Pt I	301490	00339900	80	Madrassapara	301582	00349100
28	Chillapara Pt II	301527	00343600	81	Matraghola	301557	00346600
29	Chokrabhum	301492	00340100	82	Matraghola	301583	00349200
30	Chotobaregarh	301523	00343200	83	Mulbari	301559	00346800
31	Choutaki	301569	00347800	84	Nadialpara	301519	00342800
32	Darkinamari	301485	00339400	85	Nakapara [Nayapara ]	301497	00340600
33	Deohati Dakhinpara	301505	00341400	86	Nararvita Pt I	301590	00349900
34	Deohati Pt I	301568	00347700	87	Numbarpara Pt I	301555	00346400
35	Deohati Pt II	301510	00341900	88	Numbarpara Pt II	301544	00345300
36	Deohati Uttarpara	301506	00341500	89	Numbarpara Pt III	301542	00345100
37	Deotari	301565	00347400	90	Pakriguri	301491	00340000
38	Fouzdar Dewan Para	301479	00338800	91	Palashguri Pt.2	301484	00339300
39	Ghankursha	301507	00341600	92	Purba Joepa	301558	00346700
40	Golapara East Pt III	301539	00344800	93	Ravapara	301518	00342700
41	Golapara Pt I	301537	00344600	94	Sajalpara	301535	00344400
42	Golapara Pt II	301556	00346500	95	Sastar	301529	00343800
43	Golapara Pt IV	301538	00344700	96	Simulguri Parea Para	301478	00338700
44	Golapara West Pt III	301543	00345200	97	Singimari Pt I	301570	00347900
45	Gonbinna	301540	00344900	98	Singimari Pt.II	301571	00348000
46	Haldibari Pt I	301526	00343500	99	Sonakhuli Pt I	301493	00340200
47	Haldibari Pt II	301566	00347500	100	Sonakhuli Pt II	301494	00340300
48	Harir Char Pt I	301586	00349500	101	Soulmari	301545	00345400
49	Harir Char Pt II	301587	00349600	102	Teliapara	301520	00342900
50	Hura Mara Pt I	301480	00338900	103	Tentonpur	301531	00344000
51	Hura Mara Pt II	301481	00339000	104	Thakurani Khora Para	301476	00338500
52	Joepa	301584	00349300	105	Tilapara	301516	00342500

VILLAGE AND TOWN DIRECTORY

<b>Serial No.</b>	<b>Village Name</b>	<b>PLCN 2011</b>	<b>PLCN 2001</b>	<b>Serial No.</b>	<b>Village Name</b>	<b>PLCN 2011</b>	<b>PLCN 2001</b>
106	Tilphukuri	301532	00344100	112	Ujanpara	301521	00343000
107	Topgaon Pt I	301574	00348300	113	Uttar Salmara Pt I	301500	00340900
108	Topgaon Pt II	301575	00348400	114	Uttar Salmara Pt II	301501	00341000
109	Tulungia Pt I	301508	00341700	115	Uttar Salmara Pt III	301502	00341100
110	Tulungia Pt II	301509	00341800	116	Uttar Salmara Pt IV	301503	00341200
111	Tupkarchar	301576	00348500	117	Uttar Salmara Pt V	301504	00341300

Serial No.	Village Name	PLCN 2011	PLCN 2001	Serial No.	Village Name	PLCN 2011	PLCN 2001
<b>Name of CD Blokck : Tapattary</b>							
1	Amguri Pt I	301634	00354300	48	Latibari Pt I	301646	00355500
2	Amguri Pt II	301635	00354400	49	Latibari Pt II	301645	00355400
3	Arimara	301644	00355300	50	Latibari Pt III	301658	00356700
4	Baghekhaiti	301653	00356200	51	Lengtisinga	301620	00352900
5	Balargudam	301649	00355800	52	Madhufal	301680	00358900
6	Barjana Pt I	301679	00358800	53	Mahanpur Pt I	301675	00358400
7	Barjana Pt II	301678	00358700	54	Mahanpur Pt II	301673	00358200
8	Barjana Pt III	301681	00359000	55	Majpara	301642	00355100
9	Batabari	301610	00351900	56	Malegarh Pahar	301643	00355200
10	Bawalimari	301612	00352100	57	Malegarh Pt I	301670	00357900
11	Bechimari	301640	00354900	58	Malegarh Pt III	301660	00356900
12	Behulapara	301616	00352500	59	Malegarh Pt IV	301669	00357800
13	Bhadaipara	301618	00352700	60	Maleghar Pt II	301677	00358600
14	Bhakuamari Pt I	301663	00357200	61	Merer Char	301650	00355900
15	Bhakuamari Pt II	301665	00357400	62	Naldoba	301607	00351600
16	Bharalipara Pt I	301629	00353800	63	Nararvita Pt II	301592	00350100
17	Bharalipara Pt II	301628	00353700	64	Nararvita Pt III	301593	00350200
18	Bhomapara	301609	00351800	65	Nararvita Pt IV	301591	00350000
19	Choto Barjana	301659	00356800	66	Nasatra	301631	00354000
20	Dholagacha	301599	00350800	67	New Piradhara	301613	00352200
21	Dubachuri Pt I	301652	00356100	68	No.6 Char	301684	00359300
22	Dubachuri Pt II	301651	00356000	69	Pachania Pahar	301671	00358000
23	Dumerguri Pt I	301625	00353400	70	Pachania Pt I	301672	00358100
24	Dumerguri Pt II	301623	00353200	71	Pachania Pt II	301666	00357500
25	Dumerguri Pt III	301600	00350900	72	Pachnumberchar	301674	00358300
26	Dumuria Pt I	301617	00352600	73	Pakhakata	301648	00355700
27	Dumuria Pt II	301604	00351300	74	Parerchar Pt I	301622	00353100
28	Dumuria Pt III	301605	00351400	75	Parerchar Pt II	301601	00351000
29	Duramari	301606	00351500	76	Parerchar Pt III	301602	00351100
30	Ghoramara Pt I	301597	00350600	77	Piknapara	301614	00352300
31	Ghoramara Pt II	301598	00350700	78	Piradhara Pt I	301632	00354100
32	Haripur	301608	00351700	79	Piradhara Pt II	301633	00354200
33	Janermukh	301621	00353000	80	Rajai PaniKhowa Beel	301603	00351200
34	Jharpara Pt I	301630	00353900	81	Rangapani	301596	00350500
35	Jharpara Pt II	301619	00352800	82	Santoshpur Pt I	301624	00353300
36	Kabaitary Pt II	301664	00357300	83	Santoshpur Pt II	301626	00353500
37	Kacharipara Pt I	301661	00357000	84	Santoshpur Pt III	301627	00353600
38	Kacharipara Pt II	301668	00357700	85	Sikatari Pt I	301656	00356500
39	Kalbari	301611	00352000	86	Sikatari Pt II	301655	00356400
40	Kharagaon Pt III	301641	00355000	87	Simalabari Pt II	301594	00350300
41	Kharagaon Pt I	301667	00357600	88	Simlabari Pt I	301595	00350400
42	Kharagaon Pt II	301662	00357100	89	Tapattary	301615	00352400
43	Kushbari Pt I	301647	00355600	90	Tinkania Pt I	301683	00359200
44	Kushbari Pt II	301654	00356300	91	Tinkania Pt II	301682	00359100
45	Kushbari Pt III	301657	00356600	92	Tinkania Pt III	301676	00358500
46	Lalmati	301637	00354600	93	Uttar Kharagaon Pt I	301638	00354700
47	Lalmati Grazing	301636	00354500	94	Uttar Kharagaon Pt II	301639	00354800

VILLAGE AND TOWN DIRECTORY

Serial No.	Village Name	PLCN 2011	PLCN 2001	Serial No.	Village Name	PLCN 2011	PLCN 2001
<b>Name of CD Blokck : Manikpur</b>				42	Hapachora	301687	00380700
1	Abadi	301766	00393500	43	Jamdoha No.1	301701	00383800
2	Aoulaguri	301758	00392700	44	Jamdoha No.2	301700	00383700
3	Bardhup	301689	00380900	45	Jamdoha No.3	301725	00389300
4	Baripara	301711	00386600	46	Jamdoha No.4	301726	00389400
5	Basbari No.1	301751	00392000	47	Jamdoha No.5	301727	00389500
6	Basbari No.2	301753	00392200	48	Jamdoha No.6	301728	00389600
7	Bashbari No.3	301752	00392100	49	Jaraguri No.1	301699	00383600
8	Bashbari No.4	301754	00392300	50	Jaraguri No.2	301730	00389800
9	Bashbari No.5	301757	00392600	51	Jaraguri No.3	301729	00389700
10	Bashbari No.6	301756	00392500	52	Jhawbari	301764	00393300
11	Bashbari No.7	301755	00392400	53	Kahibari	301745	00391400
12	Beshimari	301762	00393100	54	Kawadi (Sonaikola)No.2	301715	00387600
13	Bhandara No 2	301748	00391700	55	Kawadi No.1	301714	00386900
14	Bhandara No 3	301749	00391800	56	Kurshamari	301704	00385800
15	Bhandara No 6	301750	00391900	57	Kushulaibari	301713	00386800
16	Bhandara No.1	301737	00390500	58	Lungjhar	301720	00388200
17	Bhandara No.4	301736	00390400	59	Manikpur	301746	00391500
18	Bhandara No.5	301735	00390300	60	Mautara	301702	00383900
19	Bhatipara	301742	00391100	61	Monakocha	301697	00383400
20	Borbakhara	301722	00388400	62	Moukhowa	301744	00391300
21	Borbila	301743	00391200	63	Nachankuri No.1	301696	00383300
22	Bowbari	301716	00387800	64	Nachankuri No.2	301698	00383500
23	Bridhabasi No 1	301732	00390000	65	Nachankuri No.3	301690	00381000
24	Bridhabasi No.2	301731	00389900	66	Nagarjhar	301739	00390800
25	Chakrasila No.1	301733	00390100	67	Nowagaon	301767	00393600
26	Chakrasila No.2	301734	00390200	68	Nowapara No.1	301741	00391000
27	Chowraguri	301693	00381300	69	Nowapara No.2	301740	00390900
28	Daukhijhar	301685	00380500	70	Odlaguri	301763	00393200
29	Deotari [Alukhunda]	301703	00385100	71	Palengbari No.1	301706	00386100
30	Dhupuri No.1	301717	00387900	72	Palengbari No.2	301707	00386200
31	Dhupuri No.2	301719	00388100	73	Patiladoha	301712	00386700
32	Dompara	301747	00391600	74	Patkata No.1	301709	00386400
33	Donkinamari	301686	00380600	75	Patkata No.2	301708	00386300
34	Fornaisali F.V.	301768	00379500	76	Patkata No.3	301710	00386500
35	Garoleti	301718	00388000	77	Salabila No.1	301761	00393000
36	Garugaon No.1	301688	00380800	78	Salabila No.2	301759	00392800
37	Garugaon No.2	301691	00381100	79	Salabila No.3	301760	00392900
38	Garugaon No.3	301692	00381200	80	Salmara	301721	00388300
39	Gerukabari	301695	00383200	81	Silghagiri	301738	00390700
40	Goraimari	301694	00383100	82	Supariguri No.2	301723	00388500
41	Gosaigaon	301724	00388600	83	Takabari	301765	00393400
				84	Ujandubi	301705	00385900





---

---

# **CD Blockwise Village Directory**

---

---

**Census of India 2011-**  
**Amenities and Land use**  
**Name of District:-Bongaigaon**  
**Name of CD Block:-Dangtol**

Sr.No.	Name village	Location code no.	Total area of the village ( in hectares rounded up to one decimal place)	Total population ( 2011 census )	Number of households (2011 census)	Number of educational amenities available. within the village , the distance range code for 5-10 Kms and c for 10+ kms of nearest available is given).									
						Pre-Primary school (PP)	Primary school (P)	Middle school (M)	Secondary School (S)	Senior Secondary school (SS)	Degree college of arts science & commerce (ASC)	Engineering college(EC)	Medical college (MC)	Management institute (MI)	
1	2	3	4	5	6	7	8	9	10	11	12	13	14	15	
1	Popragaon Pt I	301241	176.9	1044	212	1	1	a	a	b	b	c	c	c	
2	Popragaon Pt II	301242	164.6	1054	214	1	1	2	a	b	b	c	c	c	
3	Korebari	301243	174.2	930	209	b	1	1	1	b	b	c	c	c	
4	Dolaigaon Pt. I,II & III	301244	452.3	4185	957	1	5	4	a	a	1	c	c	c	
5	Kharija Dholaigaon Pt-I[Part]	301245	140.1	705	167	c	2	1	b	b	b	c	c	c	
6	Kharija Dalaigaon Pt.2	301246	175.2	1610	350	1	1	b	b	b	b	c	c	c	
7	Nayapara Pt II	301247	53.7	373	78	1	1		1	b	b	c	c	c	
8	Nayapara Pt I	301248	187	1626	354	b	2	2	c	b	b	c	c	c	
9	Chaprakata Pt I	301249	219.7	858	167	1	1	a	1	b	b	c	c	c	
10	Chaprakata Pt II	301250	194.2	1330	289	c	2	2	1	c	c	c	c	c	
11	Chaprakata Pt.III	301251	119.6	239	51	c	1	1	b	a	b	c	c	c	
12	Ravapara	301252	386.3	350	72	b	1	b	b	b	b	c	c	c	
13	Chitkagaon	301253	190	983	214	b	1	a	a	b	b	c	c	c	
14	Ghilapara	301254	41.6	326	73	b	1	1	b	b	b	c	c	c	
15	Birjhora T E [Pt]	301255	610.5	2746	617	1	2	a	a	a	a	c	c	c	
16	Salbari [Pt]	301256	183	0	0										
17	Bholaguri	301257	42.4	3454	635	1	2	3	1	b	b	c	c	c	
18	Bhakarivita [Pt]	301258	311	151	30	b	1	b	a	a	a	c	c	c	
19	Jelakajhar Pt I [Jelkajhar Pt.I]	301259	83.1	1472	315	1	1	a	a	a		c	c	c	
20	Jelkajhar Pt II [Jelkajhar Pt.II]	301260	195.6	1479	315	1	1	a	a	a	a	c	c	c	
21	Bhakrapara Pt I [Part]	301261	155.6	232	59	3	1		a	a	a	c	c	c	
22	Mechpara	301262	188.3	545	115	b	1	b	b	b	b	c	c	c	
23	Bhakrapara Pt II [Part]	301263	139.2	244	50	2	2	a	a	a	a	c	c	c	
24	Jhakuapara Pt I [Jakuapara]	301264	135.3	924	204	b	1	1	a	a	a	c	c	c	

**Village Directory**

( As in 2009 )

**Location CodeNo:-319**

**Location CodeNo:-0173**

(If not available viz; a for < 5 Kms, b place where facility is					Number of Medical Amenities available. (If not available within the village , the distance range code viz; a for < 5 Kms, b for 5-10 Kms and c for 10+ kms of nearest place where facility is available is given).										Name of Village	Serial Number	
Polytechnic (Pt)	Vocational training school /ITI	Non-formal training centre (NFTC)	Special school for disabled (SSD)	Others (specify)	Community health centre (CHC)	Primary health centre (PHC)	Primary health sub centre (PHS)	Maternity and child welfare centre (MCW)	T.B. clinic (TBC)	Hospital-allopathic (HA)	Hospital-alternative medicine (HO)	Dispensary (D)	Veterinary hospital (VH)	Mobile health clinic (MHC)			Family welfare centre (FWC)
16	17	18	19	20	21	22	23	24	25	26	27	28	29	30	31	2	1
c	b	b	c		b	b	a	b	c	b		b	b	b		Popragaon Pt I	1
c	b	b	c		b	b	l	b	c	b		b	b	b		Popragaon Pt II	2
c	c	c	c		b	b	a	b	c	b		b	b	b		Korebari	3
b	b	b	c		a	a	a	a		a	a	a	b	b	l	Dolaigaon Pt. I,II & III	4
b	b	b	c		b	b	b	b	b	b	b	b	b	b	b	Kharija Dholaigaon Pt-I[Part]	5
a	b	b	c		b	b	b	b		b	b	b	b	b	b	Kharija Dalaigaon Pt.2	6
c	c	c	c	c	b	b	a	a	b	b	b	b	b	b	b	Nayapara Pt II	7
c	b	c	c		b	b	a	b	b	b	b	b	b	b	b	Nayapara Pt I	8
c	b	b	c		b	b	b	b	b	b	b	c		b	b	Chaprakata Pt I	9
c	l	c	c		c	c	a	c	c	c	c	c	c	c	c	Chaprakata Pt II	10
c	c	c	c		c	c	c	c	c	c	c	c	c	c	c	Chaprakata Pt.III	11
a	b	b	c		b	b	l	b		b	b	b	b			Ravapara	12
c	b	c	c		b	b	b	b	b	b	b	b	b	b	b	Chitkagaon	13
b	b	c	c		b	b	b	b	b	b	b	b	b	b	b	Ghilapara	14
b	b	b	c		a	a	a	a		a	a	a	a	a	a	Birjhora T E [Pt]	15
																Salbari [Pt]	16
b	a	a	c		b	b	b		b	b	b	c	b	b	b	Bholaguri	17
b	b	b	c		b	b	b	b		b	b	b	b	b	b	Bhakarivita [Pt]	18
a	a	a			a	a	a	a	a	a	a	a	a	a	a	Jelakajhar Pt I [Jelkajhar Pt.I]	19
a	c	c			a	a	a	a	a	a	a	a	a	a	a	Jelkajhar Pt II [Jelkajhar Pt.II]	20
a	a	a			b				a			b	l			Bhakrapara Pt I [Part]	21
c	c	c	c		b	b	b	b		b	b	b	b	b	b	Mechpara	22
a	a	a	c		a	a	a	a		a	a	a	a	a	a	Bhakrapara Pt II [Part]	23
b	b	a	c		a	a	a						a	a	a	Jhakuapara Pt I [Jakuapara]	24

Sr.No.	Name village	Number of Non-Government Medical Amenities available.							Availability of drinking water - Yes / No								Availability of toilet & others Yes / No				
		Charitable non Govt. hospital/Nursing home.	Medical practitioner with MBBS Degree	Medical practitioner with other degree	Medical practitioner with no degree	Traditional practitioner and faith healer .	Medicine Shop	Others	Tap water (Treated/Untreated)	Well water (Covered / Uncovered well)	Hand Pump	Tube wells / Bore well	Spring	River / Canal	Tank / Pond / Lake	Others	Community toilet including bath.	Community toilet excluding bath.	Rural sanitary mart or sanitary hardware outlet available near the village.	Community bio- gas or recycle of waste for productive use.	
1	2	32	33	34	35	36	37	38	39	40	41	42	43	44	45	46	47	48	49	50	
1	Popragaon Pt I	0	0	0	0	0	1	0	Yes	Yes	Yes	Yes	No	Yes	No	No	No	No	No	No	
2	Popragaon Pt II	0	0	0	0	0	1	0	No	Yes	Yes	No	No	Yes	No	No	No	No	No	No	
3	Korebari	0	0	0	0	0	1	0	Yes	Yes	Yes	Yes	No	Yes	No	No	No	No	No	No	
4	Dolaigaon Pt. I,II & III	0	0	0	0	0	1	1	Yes	Yes	Yes	Yes	No	No	Yes	No	No	No	No	No	
5	Kharija Dholaigaon Pt-I[Part]	0	0	0	0	0	0	0	Yes	Yes	Yes	Yes	No	No	No	No	No	No	No	No	
6	Kharija Dalaigaon Pt.2	0	0	0	0	0	1	0	Yes	Yes	Yes	Yes	No	No	No	No	No	No	No	No	
7	Nayapara Pt II	0	0	0	0	0	0	0	No	Yes	Yes	No	No	Yes	No	No	No	No	No	No	
8	Nayapara Pt I	0	0	0	0	0	3	0	Yes	Yes	Yes	Yes	No	No	Yes	No	No	No	No	No	
9	Chaprakata Pt I	0	0	0	0	0	0	0	Yes	Yes	Yes	No	No	No	No	No	No	No	No	No	
10	Chaprakata Pt II	0	0	0	0	0	1	0	Yes	Yes	Yes	Yes	No	Yes	Yes	No	No	No	No	No	
11	Chaprakata Pt.III	0	0	0	0	0	0	0	No	Yes	Yes	Yes	Yes	No	No	No	No	No	No	No	
12	Ravapara	0	0	0	0	0	0	0	No	Yes	Yes	No	No	No	No	No	No	No	No	No	
13	Chitkagaon	0	0	0	0	0	1	0	Yes	Yes	Yes	Yes	Yes	Yes	No	No	No	No	No	No	
14	Ghilapara	0	0	0	0	0	0	0	Yes	Yes	Yes	No	No	No	No	No	No	No	No	No	
15	Birjhora T E [Pt]	0	0	0	0	0	1	0	Yes	Yes	Yes	Yes	Yes	Yes	No	No	No	No	No	No	
16	Salbari [Pt]																				
17	Bholaguri	0	0	0	0	0	1	0	Yes	Yes	Yes	Yes	No	No	Yes	No	No	No	No	No	
18	Bhakarivita [Pt]	0	0	0	0	0	0	0	Yes	Yes	No	Yes	No	No	Yes	No	No	No	No	No	
19	Jelakajhar Pt I [Jelkajhar Pt.I]	0	0	0	0	0	1	0	Yes	Yes	Yes	Yes	No	No	Yes	No	No	No	No	No	
20	Jelkajhar Pt II [Jelkajhar Pt.II]	0	0	0	0	0	1	0	Yes	Yes	Yes	No	No	No	Yes	No	No	No	No	No	
21	Bhakrapara Pt I [Part]	0	0	0	0	0	2	0	No	Yes	No	No	No	No	No	No	No	No	No	No	
22	Mechpara	0	0	0	0	0	0	0	Yes	Yes	Yes	Yes	No	No	No	No	No	No	No	No	
23	Bhakrapara Pt II [Part]	0	0	0	0	0	0	0	No	Yes	Yes	No	No	No	No	No	No	No	No	No	
24	Jhakuapara Pt I [Jakuapara]	0	0	0	0	0	1	0	Yes	Yes	Yes	Yes	No	No	Yes	No	No	No	No	No	

Communication and transport facilities (If amenities available code -Yes is given except for Village Pin Code ,If not available within the village , the distance range code viz; a for < 5 Kms, b for 5-10 Kms and c for 10+ kms of nearest place where facility is available is given).																	Name of Village	Serial Number
51	52	53	54	55	56	57	58	59	60	61	62	63	64	65	66	67		
Post office(PO)	Sub post office (SPO)	Post & Telegraph office (P&TO)	Village Pin Code	Telephones (Land lines)	Public call office (PCO)	Mobile phone coverage	Internet cafes/ Common service centre (CSC)	Private courier facility	Bus service (Public & Private)	Railway stations	Auto/Modified Autos	Taxis and Vans	Tractors	Cycle-pulled rickshaws(Manual & Machine driven)	Carts driven by animals	Sea /River ferry service		
b	a	b	783380	a	a	Yes	b	b	Yes	a	a	a	Yes	Yes	Yes	c	Popragaon Pt I	1
b	Yes	b	783380	Yes	a	Yes	b	b	Yes	a	a	a	Yes	Yes	Yes	c	Popragaon Pt II	2
b	a	b		Yes	a	Yes	b	b	Yes	a	a	a	Yes	Yes	Yes	b	Korebari	3
b	b	b		b	Yes	Yes	b	c	Yes	a	Yes	Yes	Yes	Yes	b	c	Dolaigaon Pt. I,II & III	4
b		b		Yes	b	b	b	b	Yes	Yes	Yes	Yes	Yes	Yes	b	c	Kharija Dholigaon Pt-I[Part]	5
b		b		b	b	Yes	b	b	Yes	a	Yes	Yes	Yes	Yes	a	c	Kharija Dalaigaon Pt.2	6
b	a	b		Yes	b	Yes	b	b	Yes	Yes	Yes	Yes	Yes	Yes	Yes	c	Nayapara Pt II	7
b	Yes	b		Yes	b	Yes	Yes	b	Yes	Yes	Yes	Yes	Yes	Yes	Yes	c	Nayapara Pt I	8
b	a	b	783390	Yes	b	Yes	b	b	Yes	Yes	Yes	Yes	Yes	Yes	Yes	c	Chaprakata Pt I	9
c	Yes	c	783390	Yes	c	Yes	c	b	Yes	a	Yes	Yes	Yes	Yes	Yes	c	Chaprakata Pt II	10
c	b	c	783390	Yes	c	Yes	c	b	Yes	b	b	Yes	Yes	Yes	Yes	c	Chaprakata Pt.III	11
b	b	b		a	b	Yes	b	b	b	b	b	b	b	Yes	Yes	c	Ravapara	12
b	a	b		Yes	a	Yes	b	b	Yes	b	Yes	Yes	Yes	Yes	Yes	c	Chitkagaon	13
b	a	b		Yes	b	Yes	b	b	Yes	b	Yes	Yes	Yes	Yes	Yes	c	Ghilapara	14
a	a	a		Yes	Yes	Yes	a	a	Yes	a	Yes	Yes	Yes	Yes	a	c	Birjhora T E [Pt]	15
																	Salbari [Pt]	16
b	b	b		a	Yes	Yes	b	c	Yes	a	Yes	Yes	Yes	Yes	a	c	Bholaguri	17
b	b	b		b	b	Yes	b	b	Yes	a	b	Yes	Yes	Yes	b	c	Bhakarivita [Pt]	18
a	a	a		Yes	b	Yes	a	a	Yes	a	Yes	Yes	Yes	Yes	Yes	c	Jelkajhar Pt I [Jelkajhar Pt.I]	19
a	a			Yes	b	Yes	a	a	Yes	a	Yes	Yes	Yes	Yes	Yes	c	Jelkajhar Pt II [Jelkajhar Pt.II]	20
a		a		Yes	b	Yes	a	c	Yes	a	b	Yes	Yes	Yes	a	c	Bhakrapara Pt I [Part]	21
b	b	b		b	b	Yes	b	c	Yes	b	Yes	Yes	Yes	Yes	b	c	Mechpara	22
a		a		a	a	Yes	a	c	Yes	a	b	Yes	Yes	Yes	a	c	Bhakrapara Pt II [Part]	23
a		a		Yes	a	Yes	a	a	Yes	a	Yes	Yes	Yes	Yes	a	c	Jhakuapara Pt I [Jakuapara]	24

Sr.No.	Name village	Village connected to highways,village roads, banks & credit societies (If amenities available code -Yes is given, If not available within the village , the distance range code viz; a for < 5 Kms, b for 5-10 Kms and c for 10+ kms of nearest place where facility is available is given).												Availability of misc available within the c for 10+ kms of n			
		Connected to national highway(NH)	Connected to state highway(SH)	Connected to major district road (MDR)	Connected to others district road	Pucca roads	Kutchcha roads	Water bounded macadam(WBM) roads	Navigable waterway (river/canal)(NW)	Footpaths (FP)	Commercial & Co-operative Banks	ATM	Agricultural Credit Societies	Self-Help Group (SHG)	Public distribution system (PDS) shop	Mandis / Regular market	Weekly Haat
1	2	68	69	70	71	72	73	74	75	76	77	78	79	80	81	82	83
1	Popragaon Pt I	a	b	Yes	Yes	b	Yes	Yes	a	Yes	c	b	c	Yes	Yes	Yes	Yes
2	Popragaon Pt II	a	b	Yes	Yes	b	Yes	Yes	a	Yes	c	b	c	Yes	Yes	a	Yes
3	Korebari	a	b	Yes	Yes	b	Yes	a	a	Yes	c	b	a	Yes	Yes	a	Yes
4	Dolaigaon Pt. I,II & III	a	Yes	Yes	Yes	Yes	Yes	Yes	a	Yes	c	b	a	Yes	Yes	Yes	Yes
5	Kharija Dholigaon Pt-I[Part]	Yes	Yes	Yes	Yes	b	Yes	a	a	Yes	c	b	b	Yes	Yes	Yes	Yes
6	Kharija Dalaigaon Pt.2	Yes	Yes	Yes	Yes	Yes	Yes	Yes	a	Yes	c	b	b	Yes	a	b	b
7	Nayapara Pt II	Yes	Yes	Yes	Yes	b	Yes	a	Yes	Yes	c	b	b	a	a	b	b
8	Nayapara Pt I	Yes	Yes	Yes	Yes	Yes	Yes	Yes	Yes	Yes	c	b	b	Yes	Yes	b	Yes
9	Chaprakata Pt I	Yes	Yes	Yes	Yes	b	Yes	a	a	Yes	c	b	c	Yes	a	b	b
10	Chaprakata Pt II	Yes	Yes	Yes	Yes	b	Yes	Yes	Yes	Yes	c	c	b	Yes	a	b	b
11	Chaprakata Pt.III	a	a	Yes	Yes	a	Yes	a	a	Yes	c	c	b	Yes	a	b	b
12	Ravapara	c	b	b	Yes	a	Yes	a	Yes	Yes	c	b	b	Yes	a	b	b
13	Chitkagaon	a	a	Yes	Yes	a	Yes	a	Yes	Yes	b	b	b	Yes	Yes	a	Yes
14	Ghilapara	Yes	Yes	Yes	Yes	b	Yes	a	a	Yes	b	b	b	Yes	a	a	b
15	Birjhora T E [Pt]	b	a	Yes	Yes	Yes	Yes	Yes	a	Yes	b	a	b	Yes	Yes	a	Yes
16	Salbari [Pt]																
17	Bholaguri	a	a	Yes	Yes	Yes	Yes	Yes	a	Yes	Yes	Yes	b	Yes	Yes	Yes	Yes
18	Bhakarivita [Pt]	b	b	Yes	Yes	b	Yes	a	a	Yes	b	b	a	Yes	Yes	Yes	Yes
19	Jelakajhar Pt I [Jelkajhar Pt.I]	b	b	b	Yes	b	Yes	Yes	a	Yes	a	a	a	Yes	Yes	Yes	Yes
20	Jelkajhar Pt II [Jelkajhar Pt.II]	b	b	b	Yes	b	Yes	Yes	Yes	Yes	b	a	b	Yes	Yes	b	Yes
21	Bhakrapara Pt I [Part]	c	Yes	Yes	Yes	b	Yes	a	a	Yes	a	a	a	Yes	Yes	Yes	Yes
22	Mechpara	b	Yes	Yes	Yes	b	Yes	a	a	Yes	a	b	a	a	a	a	b
23	Bhakrapara Pt II [Part]	b	Yes	Yes	Yes	b	Yes	a	a	Yes	c	a	c	Yes	Yes	Yes	Yes
24	Jhakuapara Pt I [Jakuapara]	c	Yes	Yes	Yes	b	Yes	a	a	Yes	b	a	b	Yes	Yes	Yes	Yes

ellaneous facilities (If amenities available code -Yes is given, If not village , the distance range code viz; a for < 5 Kms, b for 5-10 Kms and nearest place where facility is available is given).

84	85	86	87	88	89	90	91	92	93	94	95	96	97	Name of Village	Serial Number
b	Yes	Yes	a	Yes	c	Yes	Yes	b	b	b	Yes	Yes	b	Popragaon Pt I	1
Yes	Yes	Yes	a	Yes	c	Yes	Yes	b	b	b	Yes	Yes	b	Popragaon Pt II	2
b	b	Yes	a	Yes	c	Yes	Yes	b	b	b	Yes	Yes	b	Korebari	3
b	Yes	Yes	a	Yes	Yes	Yes	Yes	b	a	a	Yes	Yes	b	Dolaigaon Pt. I,II & III	4
b	b	Yes	a	Yes	c	c	Yes	b	a	a	Yes	Yes	b	Kharija Dholaigaon Pt-I[Part]	5
b	Yes	Yes	a	Yes	c	Yes	Yes	b	a	a	Yes	Yes	b	Kharija Dalaigaon Pt.2	6
b	b	c	Yes	b	c	c	a	b	a	a	Yes	b	b	Nayapara Pt II	7
b	b	Yes	Yes	Yes	c	Yes	Yes	b	a	a	Yes	Yes	b	Nayapara Pt I	8
b	Yes	Yes	a	Yes	c	Yes	Yes	b	a	a	Yes	Yes	b	Chaprakata Pt I	9
b	b	Yes	a	Yes	c	Yes	Yes	b	a	a	Yes	Yes	b	Chaprakata Pt II	10
b	b	Yes	a	b	b	c	a	b	a	a	Yes	Yes	b	Chaprakata Pt.III	11
c	b	Yes	a	b	b	c	a	b	b	b	Yes	Yes	b	Ravapara	12
a	b	Yes	a	Yes	b	Yes	Yes	b	a	a	Yes	Yes	b	Chitkagaon	13
a	b	Yes	a	b	b	c	a	b	a	a	Yes	Yes	b	Ghilapara	14
a	Yes	Yes	a	Yes	Yes	Yes	Yes	b	a	a	Yes	Yes	a	Birjhora T E [Pt]	15
														Salbari [Pt]	16
a	Yes	Yes	a	Yes	Yes	Yes	a	b	a	a	Yes	Yes	Yes	Bholaguri	17
a	b	Yes	a	b	b	c	a	b	a	a	Yes	Yes	a	Bhakarivita [Pt]	18
a	Yes	Yes	Yes	Yes	b	Yes	Yes	a	a	a	Yes	Yes	a	Jelakajhar Pt I [Jelkajhar Pt.I]	19
a	Yes	Yes	a	Yes	b	Yes	Yes	a	a	a	Yes	Yes	a	Jelkajhar Pt II [Jelkajhar Pt.II]	20
c	Yes	c	a	b	b	c	a	a	a	a	a	Yes	a	Bhakrapara Pt I [Part]	21
a	a	Yes	a	Yes	b	c	Yes	a	a	a	Yes	Yes	b	Mechpara	22
a	a	Yes	a	b	b	c	a	a	a	a	Yes	Yes	a	Bhakrapara Pt II [Part]	23
a	a	Yes	a	Yes	b	Yes	Yes	a	a	a	a	Yes	a	Jhakuapara Pt I [Jakuapara]	24

Sr.No.	Name village	Availability of electricity (Yes/No)				Land Use								
						Nearest Town		Area under different types of land use ( in decimal place)						
		Power Supply for Domestic Use (ED)	Power Supply for Agricultural Use (EAG)	Power Supply for Commercial Use (EC)	Power Supply for All Uses (EA)	Name	Distance range code i.e. a for < 5 Kms, b for 5-10 Kms and c for 10+ kms .	Forests	Area under Non-agricultural Uses	Barren and Un-cultivable land	Permanent Pastures and Other Grazing Lands	Land Under Miscellaneous Tree Crops etc.	Culturable Waste Land	
98	99	100	101	102	103	104	105	106	107	108	109			
1	Popragaon Pt I	Yes	No	No	No	3ONGAIGAON	b	0	11.7	8.7	10.8	8.6	10.9	
2	Popragaon Pt II	Yes	No	No	No	3ONGAIGAON	b	0	9.9	8.7	20.4	7.6	20.3	
3	Korebari	Yes	No	No	No	3ONGAIGAON	b	0	12.9	9.3	20.7	10	10.1	
4	Dolaigaon Pt. I,II & III	Yes	No	Yes	Yes	3ONGAIGAON	b	1.5	275.5	0	11.9	0	2.5	
5	Kharija Dholigaon Pt-I[Part]	Yes	No	Yes	Yes	3ONGAIGAON	b	0	61.7	0	0	0	2.2	
6	Kharija Dalaigaon Pt.2	Yes	No	Yes	Yes	3ONGAIGAON	b	0	57.7	0	7.6	0	7.3	
7	Nayapara Pt II	Yes	Yes	Yes	Yes	3ONGAIGAON	b	0	11.1	2.7	0	1.6	7.2	
8	Nayapara Pt I	Yes	Yes	Yes	Yes	3ONGAIGAON	b	14.6	38.7	7.6	13.6	0	4.1	
9	Chaprakata Pt I	Yes	No	Yes	Yes	3ONGAIGAON	b	6.1	18.8	3.9	0	5.3	3.7	
10	Chaprakata Pt II	Yes	Yes	Yes	Yes	3ONGAIGAON	c	0.3	42.6	2.6	25.4	3.5	4.6	
11	Chaprakata Pt.III	Yes	Yes	Yes	Yes	3ONGAIGAON	c	0	16.3	1.5	0.2	4	2.5	
12	Ravapara	Yes	No	No	No	3ONGAIGAON	b	285.3	7.4	10.2	2.4	3.4	2.4	
13	Chitkagaon	Yes	Yes	Yes	Yes	3ONGAIGAON	b	5.7	61.7	0	0	8.2	3.1	
14	Ghilapara	Yes	No	Yes	Yes	3ONGAIGAON	b	0	11.7	5.1	0	5.1	9.4	
15	Birjhora T E [Pt]	Yes	Yes	Yes	Yes	3ONGAIGAON	a	80	10.6	0	0	518.2	1.6	
16	Salbari [Pt]					BONGAIGON	b	5.7	51.7	0	0	9.7	3.1	
17	Bholaguri	Yes	No	Yes	Yes	3ONGAIGAON	a	0	35.2	0	0	0	0.5	
18	Bhakarivita [Pt]	Yes	No	Yes	Yes	3ONGAIGAON	a	0	205.1	0	0	0	5	
19	Jelakajhar Pt I [Jelkajhar Pt.I]	Yes	No	No	No	3ONGAIGAON	a	0	20.5	10.2	0	12	20.1	
20	Jelkajhar Pt II [Jelkajhar Pt.II]	Yes	No	No	No	3ONGAIGAON	a	0	20	5	0	5	90.2	
21	Bhakrapara Pt I [Part]	Yes	No	Yes	Yes	3ONGAIGAON	a	33.5	15.6	0	0	0	1.6	
22	Mechpara	Yes	No	Yes	Yes	3ONGAIGAON	a	0	95.2	0	0	5.2	1.2	
23	Bhakrapara Pt II [Part]	Yes	No	Yes	Yes	3ONGAIGAON	a	0	79.2	0	0	5.8	0	
24	Jhakuapara Pt I [Jakuapara]	Yes	No	Yes	No	3ONGAIGAON	a	0	50.5	7.4	0	8.7	0	



Land Use										Name of three most important commodities manufactured			Name of Village	Serial Number
hectares rounded up to one					Area irrigated by source (in hectare).					First	Second	Third		
Fallow lands other than current fallows	Current Fallows	Net Area Sown	Total Irrigated Land Area	Total Un-irrigated Land Area	Canals ( C )	Wells/Tube-wells(W/TW)	Tanks/Lakes(T/L)	Water Falls(WF)	Others(O)					
110	111	112	113	114	115	116	117	118	119	120	121	122		
0	0	126.2	6.2	120	0	6.2	0	0	0				Popragaon Pt I	1
0	0	97.6	5.6	92	0	5.6	0	0	0				Popragaon Pt II	2
0	0	111.1	1.1	110	0	1.1	0	0	0				Korebari	3
0	0	160.8	160.8	0	0	0	0	0	161				Dolaigaon Pt. I,II & III	4
0	0	76.2	76.2	0	0	0	0	0	76.2				Kharija Dholaigaon Pt-I[Part]	5
0	0	102.6	0	102.6	0	0	0	0	0				Kharija Dalaigaon Pt.2	6
0	0	31.2	1.4	29.8	0	1.4	0	0	0				Nayapara Pt II	7
0	0	108.4	2.5	105.9	0	2.5	0	0	0				Nayapara Pt I	8
0	0	181.9	2.5	179.4	0	2.5	0	0	0				Chaprakata Pt I	9
0	0	115	1.8	113.2	0	1.8	0	0	0				Chaprakata Pt II	10
0	0	95	1.5	93.6	0	1.5	0	0	0				Chaprakata Pt.III	11
1.2	2	71.9	1.6	70.3	0	1.6	0	0	0				Ravapara	12
0	0	111.3	1.5	109.8	0	1.5	0	0	0				Chitkagaon	13
0	0	10.4	1.6	8.8	0	1.6	0	0	0				Ghilapara	14
0	0	0	0	0	0	0	0	0	0	Tea			Birjhora T E [Pt]	15
0	111.3	1.5	0	1.5	0	0	0	0	0				Salbari [Pt]	16
0	0	6.6	6.6	0	0	0	0	0	6.6				Bholaguri	17
0	0	100.8	0	100.8	0	0	0	0	0				Bhakarivita [Pt]	18
20	0.3	0	0	0	0	0	0	0	0				Jelkajhar Pt I [Jelkajhar Pt.I]	19
3	2	70.4	0	70.4	0	0	0	0	0				Jelkajhar Pt II [Jelkajhar Pt.II]	20
0	0	105	0	105	0	0	0	0	0				Bhakrapara Pt I [Part]	21
0	0	86.8	0	86.8	0	0	0	0	0				Mechpara	22
0	0	54.1	0	54.1	0	0	0	0	0				Bhakrapara Pt II [Part]	23
0	0	68.7	0	68.7	0	0	0	0	0				Jhakuapara Pt I [Jakuapara]	24

Sr.No.	Name village	Location code no.	Total area of the village ( in hectares rounded up to one decimal place)	Total population ( 2011 census )	Number of households (2011 census)	Number of educational amenities available within the village , the distance range code for 5-10 Kms and c for 10+ kms of nearest available is given).									
						Pre-Primary school (PP)	Primary school (P)	Middle school (M)	Secondary School (S)	Senior Secondary school (SS)	Degree college of arts science & commerce (ASC)	Engineering college(EC)	Medical college (MC)	Management institute (MI)	
1	2	3	4	5	6	7	8	9	10	11	12	13	14	15	
25	Jhakuapara Pt II [Jakuapara]	301265	149.1	534	115	a	1	a	a	a	a	c	c	c	
26	Betbari	301266	182.8	651	138	b	1	a	a	b	a	c	c	c	
27	Ulubari	301267	57.8	618	144	a	1	a	a	a	a	c	c	c	
28	Bongaigaon Deuripara [Part]	301268	181.4	1860	468	a	1	2	a	a	1	c	c	c	
29	Bongaigaon Gosaipara	301269	51	145	32	a	1	a	a	a	a	c	c	c	
30	Borsangaon Pt I	301270	149.8	1215	272	b	1	2	b	b	b	c	c	c	
31	Borsangaon Pt.II	301271	123.9	540	106	b	1	1	b	b	b	c	c	c	
32	Dosimapara	301272	79.9	525	126	b	1	1	b	b	b	c	c	c	
33	Mulagaon	301273	203.4	1331	295	b	1	2	b	b	b	c	c	c	
34	Mulagaon Rabhapara	301274	93.9	446	90	b	1	a	b	b	b	c	c	c	
35	Mulagaon Chennapara	301275	123.3	351	80	b	1	2	1	b	b	c	c	c	
36	Jogipara	301276	69.2	692	149	b	1	a	a	a	a	c	c	c	
37	Bhatipara Pt I [Bhatipara]	301277	142.4	881	193	b	1	a	a	a	a	c	c	c	
38	Bhatipara Pt II [Bhatipara]	301278	146.1	671	139	b	1	a	a	a	a	c	c	c	
39	Bhatipara N.C.	301279	17.5	0	0										
40	Bhakrapara	301280	120.2	598	118	b	2	a	a	b	a	c	c	c	
41	Kashidoba	301281	311.6	1115	251	b	1	2	1	b	b	c	c	c	
42	Mulagaon Totpara	301282	51.6	290	71	b	1	b	b	b	b	c	c	c	
43	Nagariagaon	301283	144.3	252	56	b	1	b	b	b	b	c	c	c	
44	Dholagaon	301284	311.5	2557	584	1	1	2	c	c	c	c	c	c	
45	Bashbari Pt II	301285	150.3	1240	277	1	2	2	c	c	c	c	c	c	
46	Bashbari Pt I	301286	241.9	2602	593	1	3	2	1	b		c	c	c	
47	Dewangaon	301287	498.2	1626	365	c	3	c	c	c	c	c	c	c	
48	Majgaon Pahar N C	301288	19.1	206	50	c	1	a	b	b	b	c	c	c	
49	Sipansila Pt II	301289	45.6	657	136	b	1	a	a	b	b	c	c	c	
50	Sipansila Hill Block	301290	2052.2	451	104	c	1	a	a	c	c	c	c	c	
51	Kashibari	301291	210.2	611	134	b	1	b	b	b	b	c	c	c	
52	Sipansila Pt III (Chipansila Pt.III)	301292	204.5	715	133	b	1	1	1	b	b	c	c	c	

(If not available viz; a for < 5 Kms, b place where facility is					Number of Medical Amenities available. (If not available within the village , the distance range code viz; a for < 5 Kms, b for 5-10 Kms and c for 10+ kms of nearest place where facility is available is given).												
Polytechnic (Pt)	Vocational training school /ITI	Non-formal training centre (NFTC)	Special school for disabled (SSD)	Others (specify)	Community health centre (CHC)	Primary health centre (PHC)	Primary health sub centre (PHS)	Maternity and child welfare centre (MCW)	T.B. clinic (TBC)	Hospital-allopathic (HA)	Hospital-alternative medicine (HO)	Dispensary (D)	Veterinary hospital (VH)	Mobile health clinic (MHC)	Family welfare centre (FWC)	Name of Village	Serial Number
16	17	18	19	20	21	22	23	24	25	26	27	28	29	30	31	2	1
b	b	l	c		a	a	b						a	a	a	Jhakuapara Pt II [Jakuapara]	25
b	b	a	c		b	b	a	b					a	b	b	Betbari	26
b	b	a	c		a	a							a	a	a	Ulubari	27
b	a	l	c		a	a	a							a	a	Bongaigaon Deuripara [Part]	28
a	a	a	c		a	a	a	a	a	a	a	a	a	a	a	Bongaigaon Gosaipara	29
b	b	b	c		b	b	b	b		b	b	b	b	b	b	Borsangaon Pt I	30
b	b	b	c		b	b	b	b	b	b	b	b	b	b	b	Borsangaon Pt.II	31
a	b	b	c		a	a	a	a	a	a	a	a	a	a	a	Dosimapara	32
a	b	b	c		b	b	l	c		b	b	b	b			Mulagaon	33
a	b	b	c		b	b		b		b	b	b	b			Mulagaon Rabhapara	34
a	b	b	c		b	b	a	c		b	b	b	b	b		Mulagaon Chennapara	35
b	b	a	c		a	a	a						a	a	a	Jogipara	36
b	b	a	c		a	a	a						a	a	a	Bhatipara Pt I [Bhatipara]	37
b	b	a	c		a	a	a						a	a	a	Bhatipara Pt II [Bhatipara]	38
																Bhatipara N.C.	39
b	b	c	c		a	b	a						a	b	b	Bhakrapara	40
b	b	b	c		b	b	a	b				b	b	b	b	Kashidoba	41
a	b	b	c		b	b	a	c		a	a	a	b	b	b	Mulagaon Totpara	42
a	b	b	c		b	b	a	c		c	c	c	c			Nagariagaon	43
c	c	c	c		c	c	c	b		b	c	c	b			Dholagaon	44
b	c	c	c		c	c		b		b	c	c	b			Bashbari Pt II	45
b	c	c			c	c	l	b		b	c	c	b			Bashbari Pt I	46
b	c	c	c		c	c		b		b	c	c	b			Dewangaon	47
c	c	c	c		a										l	Majgaon Pahar N C	48
c	b		c		b	b	a	b	c				b	b	b	Sipansila Pt II	49
c	c	c	c		a	c	a	c	c	c	c	c	c	c	c	Sipansila Hill Block	50
c	b	b	c			b		b		b			b	b	b	Kashibari	51
b	b	b	c		b	b		b				b	b	b	b	Sipansila Pt III (Chiponsila Pt.III)	52

Sr.No.	Name village	Number of Non-Government Medical Amenities available.							Availability of drinking water - Yes / No							Availability of toilet & others Yes / No				
		Charitable non Govt. hospital/Nursing home.	Medical practitioner with MBBS Degree	Medical practitioner with other degree	Medical practitioner with no degree	Traditional practitioner and faith healer .	Medicine Shop	Others	Tap water (Treated/Untreated)	Well water (Covered / Uncovered well)	Hand Pump	Tube wells / Bore well	Spring	River / Canal	Tank / Pond / Lake	Others	Community toilet including bath.	Community toilet excluding bath.	Rural sanitary mart or sanitary hardware outlet available near the village.	Community bio- gas or recycle of waste for productive use.
1	2	32	33	34	35	36	37	38	39	40	41	42	43	44	45	46	47	48	49	50
25	Jhakuapara Pt II [Jakuapara]	0	0	0	0	0	0	0	No	Yes	Yes	Yes	No	No	No	No	No	No	No	No
26	Betbari	0	0	0	0	0	0	0	No	Yes	Yes	Yes	No	No	No	No	No	No	No	No
27	Ulubari	0	0	0	0	0	0	0	No	Yes	Yes	Yes	No	No	No	No	No	No	No	No
28	Bongaigaon Deuripara [Part]	0	0	0	0	0	1	0	Yes	Yes	Yes	Yes	No	No	No	No	No	No	No	No
29	Bongaigaon Gosaipara	0	0	0	0	0	0	0	No	Yes	Yes	Yes	Yes	No	No	No	No	No	No	No
30	Borsangaon Pt I	0	0	0	0	0	1	0	Yes	Yes	Yes	No	No	No	Yes	No	No	No	No	No
31	Borsangaon Pt.II	0	0	0	0	0	0	0	Yes	Yes	Yes	Yes	No	Yes	No	No	No	No	No	No
32	Dosimapara	0	0	0	0	0	0	0	Yes	Yes	Yes	Yes	No	No	Yes	No	No	No	No	No
33	Mulagaon	0	0	0	0	0	1	0	Yes	Yes	Yes	No	No	No	No	No	No	No	No	No
34	Mulagaon Rabhapara	0	0	0	0	0	0	0	No	Yes	Yes	Yes	No	No	No	No	No	No	No	No
35	Mulagaon Chennapara	0	0	0	0	0	0	0	Yes	Yes	Yes	No	No	No	No	No	No	No	No	No
36	Jogipara	0	0	0	0	0	0	0	Yes	Yes	Yes	Yes	No	No	No	No	No	No	No	No
37	Bhatipara Pt I [Bhatipara]	0	0	0	0	0	0	0	Yes	Yes	Yes	Yes	No	No	No	No	No	No	No	No
38	Bhatipara Pt II [Bhatipara]	0	0	0	0	0	0	0	No	Yes	Yes	Yes	No	No	No	No	No	No	No	No
39	Bhatipara N.C.																			
40	Bhakrapara	0	0	0	0	0	0	0	No	Yes	Yes	Yes	No	No	No	No	No	No	No	No
41	Kashidoba	0	0	0	0	0	1	0	Yes	Yes	Yes	No	Yes	Yes	Yes	No	No	No	No	No
42	Mulagaon Totpara	0	0	0	0	0	0	0	Yes	Yes	Yes	Yes	No	Yes	No	Yes	No	No	No	No
43	Nagariagaon	0	0	0	0	0	0	0	No	Yes	Yes	No	No	No	No	No	No	No	No	No
44	Dholagaon	0	0	0	0	0	1	0	Yes	Yes	Yes	Yes	No	Yes	No	No	No	No	No	No
45	Bashbari Pt II	0	0	0	0	0	1	0	No	Yes	Yes	Yes	No	No	No	No	No	No	No	No
46	Bashbari Pt I	0	0	0	0	0	1	0	Yes	Yes	Yes	Yes	No	No	No	No	No	No	No	No
47	Dewangaon	0	0	0	0	0	2	0	Yes	Yes	Yes	Yes	No	Yes	Yes	No	No	No	No	No
48	Majgaon Pahar N C	0	0	0	0	0	0	0	No	Yes	Yes	Yes	No	No	No	No	No	No	No	No
49	Sipansila Pt II	0	0	0	0	0	0	0	No	Yes	Yes	Yes	No	Yes	No	No	No	No	No	No
50	Sipansila Hill Block	0	0	0	0	0	0	0	Yes	Yes	Yes	No	Yes	No	No	No	No	No	No	No
51	Kashibari	0	0	0	0	0	0	0	Yes	Yes	Yes	No	Yes	Yes	No	No	No	No	No	No
52	Sipansila Pt III (Chipansila Pt.III)	0	0	0	0	0	0	0	Yes	Yes	Yes	No	No	No	Yes	No	No	No	No	No

Communication and transport facilities (If amenities available code -Yes is given except for Village Pin Code ,If not available within the village , the distance range code viz; a for < 5 Kms, b for 5-10 Kms and c for 10+ kms of nearest place where facility is available is given).																	Name of Village	Serial Number
Post office(PO)	Sub post office (SPO)	Post & Telegraph office (P&TO)	Village Pin Code	Telephones (Land lines)	Public call office (PCO)	Mobile phone coverage	Internet cafes/ Common service centre (CSC)	Private courier facility	Bus service (Public & Private)	Railway stations	Auto/Modified Autos	Taxis and Vans	Tractors	Cycle-pulled rickshaws(Manual & Machine driven)	Carts driven by animals	Sea /River ferry service		
51	52	53	54	55	56	57	58	59	60	61	62	63	64	65	66	67	2	1
a	a	a		a	a	Yes	a	a	a	a	a	a	Yes	Yes	Yes	c	Jhakuapara Pt II [Jakuapara]	25
b	a	b		a	a	Yes	b	a	a	b	a	a	Yes	Yes	Yes	c	Betbari	26
a		a		Yes	a	Yes	a	a	Yes	a	Yes	Yes	Yes	Yes	a	c	Ulubari	27
a	a	a		Yes	a	Yes	a	a	Yes	a	Yes	a	Yes	Yes	a	c	Bongaigaon Deuripara [Part]	28
a	a	a		a	a	Yes	a	a	Yes	a	a	a	Yes	Yes	Yes	c	Bongaigaon Gosaipara	29
b	b	b		Yes	a	Yes	b	b	Yes	b	Yes	Yes	Yes	Yes	Yes	c	Borsangaon Pt I	30
b	b	b		Yes	a	Yes	b	b	Yes	b	Yes	Yes	Yes	Yes	Yes	c	Borsangaon Pt.II	31
a	a			a	a	Yes	a	a	Yes	a	Yes	Yes	Yes	Yes	Yes	c	Dosimapara	32
b	Yes	b	783380	Yes	a	Yes	b	c	Yes		Yes	Yes	Yes	Yes	Yes	c	Mulagaon	33
b	b	b	783380	a	a	Yes	b	b	b	b	b	b	b	Yes	Yes	c	Mulagaon Rabhapara	34
		b	783380	a	a	Yes	b	b	b	b	b	b	b	Yes	Yes	c	Mulagaon Chennapara	35
a	a	a		Yes	a	Yes	a	a	Yes	a	Yes	Yes	Yes	Yes	a	c	Jogipara	36
a	a	a		Yes	a	Yes	a	a	Yes	a	Yes	Yes	Yes	Yes	b	c	Bhatipara Pt I [Bhatipara]	37
b	a	b		a	a	Yes	a	a	a	b	a	a	Yes	Yes	b	c	Bhatipara Pt II [Bhatipara]	38
																	Bhatipara N.C.	39
b	a	b		a	a	Yes	b	b	Yes	b	Yes	Yes	Yes	Yes	a	c	Bhakrapara	40
b		b		Yes	b	Yes	b	b	a	a	Yes	Yes	Yes	Yes	a	c	Kashidoba	41
b	b	b	783380	b	b	Yes	b	b	b	b	b	b	b	b	Yes	c	Mulagaon Totpara	42
b	a			a	b	Yes	b	b	Yes	b	b	b	Yes	b	Yes	c	Nagariagaon	43
c		c		Yes	Yes	Yes	c	c	Yes	c	Yes	Yes	Yes	c	Yes	c	Dholagaon	44
c	Yes	c		Yes	b	Yes	c	c	Yes	c	Yes	Yes	Yes	Yes	Yes	c	Bashbari Pt II	45
c	Yes	c		Yes	Yes	Yes	c	c	Yes	c	Yes	Yes	Yes	Yes	Yes	c	Bashbari Pt I	46
c		c		a	b	Yes	c	c	Yes	c	Yes	Yes	Yes	Yes	Yes	c	Dewangaon	47
c	b	c		a	b	Yes	c	c	b		b	b	b	Yes	a	c	Majgaon Pahar N C	48
b	a	b		b	b	Yes	c	b	b	b	Yes	Yes	Yes	Yes	Yes	c	Sipansila Pt II	49
c	a	c		a	c	Yes	c	c	Yes	c	Yes	Yes	Yes	Yes	Yes	c	Sipansila Hill Block	50
b		b		b	b	Yes	c	b	b	b	Yes	Yes	Yes	Yes	b	c	Kashibari	51
b		b		Yes	b	Yes	c	b	b	b	Yes	Yes	Yes	Yes	Yes	c	Sipansila Pt III (Chiponsila Pt.III)	52

Sr.No.	Name village	Village connected to highways,village roads, banks & credit societies (If amenities available code -Yes is given, If not available within the village , the distance range code viz; a for < 5 Kms, b for 5-10 Kms and c for 10+ kms of nearest place where facility is available is given).												Availability of misc available within the c for 10+ kms of n			
		Connected to national highway(NH)	Connected to state highway(SH)	Connected to major district road (MDR)	Connected to others district road	Pucca roads	Kutchcha roads	Water bounded macadam(WBM) roads	Navigable waterway (river/canal)(NW)	Footpaths (FP)	Commercial & Co-operative Banks	ATM	Agricultural Credit Societies	Self-Help Group (SHG)	Public distribution system (PDS) shop	Mandis / Regular market	Weekly Haat
1	2	68	69	70	71	72	73	74	75	76	77	78	79	80	81	82	83
25	Jhakuapara Pt II [Jakuapara]	c	b	a	Yes	b	Yes	a	a	Yes	a	b	a	Yes	Yes	a	Yes
26	Betbari	c	a	a	Yes	a	Yes	a	a	Yes	b	b	b	Yes	Yes	b	Yes
27	Ulubari	c	Yes	Yes	Yes	b	Yes	a	a	Yes	b	a	b	Yes	Yes	Yes	Yes
28	Bongaigaon Deuripara [Part]	c	Yes	Yes	Yes	Yes	Yes	Yes	a	Yes	c	a	Yes	Yes	Yes	Yes	Yes
29	Bongaigaon Gosaipara	b	a	a	Yes	b	Yes	a	a	Yes	b	a	b	Yes	a	Yes	b
30	Borsangaon Pt I	b	b	b	Yes	b	Yes	Yes	a	Yes	b	b	a	Yes	Yes	Yes	Yes
31	Borsangaon Pt.II	b	b	b	Yes	b	Yes	a	a	Yes	a	b	a	Yes	Yes	Yes	Yes
32	Dosimapara	b	b	b	Yes	b	Yes	a	a	Yes	b	a	b	Yes	Yes	Yes	Yes
33	Mulagaon	c	b	b	Yes	b	Yes	Yes	a	Yes	Yes	b	c	Yes	Yes	b	Yes
34	Mulagaon Rabhapara	c	b	b	Yes	a	Yes	a	a	Yes	c	b	c	a	a	b	b
35	Mulagaon Chennapara	b	b	b	Yes	a	Yes	a	a	Yes	b	b	b	Yes	Yes	b	Yes
36	Jogipara	c	Yes	Yes	Yes	b	Yes	a	a	Yes	b	a	b	a	a	b	b
37	Bhatipara Pt I [Bhatipara]	c	Yes	Yes	Yes	b	Yes	a	a	Yes	a	a	a	Yes	Yes	a	Yes
38	Bhatipara Pt II [Bhatipara]	c	a	a	Yes	a	Yes	a	a	Yes	a	a	a	Yes	Yes	a	Yes
39	Bhatipara N.C.																
40	Bhakrapara	b	Yes	b	Yes	b	Yes	a	a	Yes	a	b	a	Yes	Yes	a	Yes
41	Kashidoba	c	a	b	Yes	b	Yes	Yes	a	Yes	b	b	b	Yes	Yes	b	Yes
42	Mulagaon Totpara	c	c	c	Yes	b	Yes	a	a	Yes	c	b	b	Yes	Yes	a	Yes
43	Nagariagaon	b	b	b	Yes	b	Yes	a	a	Yes	c	b	b	Yes	Yes	b	Yes
44	Dholagaon	b	c	c	Yes	Yes	Yes	Yes	a	Yes	Yes	c	c	Yes	Yes	b	Yes
45	Bashbari Pt II	b	c	c	Yes	b	Yes	Yes	a	Yes	b	c	b	Yes	Yes	b	Yes
46	Bashbari Pt I	b	c	c	Yes	Yes	Yes	Yes	a	Yes	b	c	b	Yes	Yes	b	b
47	Dewangaon	b	c	c	Yes	Yes	Yes	Yes	a	Yes	c	c	c	a	b	b	b
48	Majgaon Pahar N C	b	a	b	Yes	b	Yes	a	a	Yes	c	c	c	Yes	Yes	b	Yes
49	Sipansila Pt II	b	b	b	Yes	b	Yes	a	a	Yes	c	b	b	a	b	b	b
50	Sipansila Hill Block	c	c	a	Yes	a	Yes	b	a	Yes	b	c	a	Yes	Yes	Yes	Yes
51	Kashibari	b	b	b	Yes	b	Yes	b	a	Yes	b	b	b	Yes	Yes	Yes	Yes
52	Sipansila Pt III (Chipansila Pt.III)	c	b	b	Yes	b	Yes	b	a	Yes	b	b	b	Yes	Yes	Yes	Yes

miscellaneous facilities (If amenities available code -Yes is given, If not village, the distance range code viz; a for < 5 Kms, b for 5-10 Kms and nearest place where facility is available is given).

84	85	86	87	88	89	90	91	92	93	94	95	96	97	Name of Village	Serial Number
a	a	Yes	a	Yes	b	c	Yes	b	b	b	b	b	b	Jhakuapara Pt II [Jakuapara]	25
a	b	Yes	a	Yes	b	c	b	b	b	b	b	Yes	b	Betbari	26
a	a	Yes	a	Yes	a	b	Yes	a	b	b	a	Yes	a	Ulubari	27
a	a	Yes	a	Yes	Yes	Yes	Yes	a	a	a	a	Yes	a	Bongaigaon Deuripara [Part]	28
a	a	Yes	a	b	a	b	a	a	a	a	Yes	Yes	a	Bongaigaon Gosaipara	29
b	b	Yes	a	Yes	a	Yes	Yes	b	b	b	Yes	Yes	b	Borsangaon Pt I	30
b	b	Yes	a	Yes	a	b	Yes	b	b	b	Yes	Yes	b	Borsangaon Pt.II	31
a	a	Yes	a	Yes	a	b	Yes	a	a	a	Yes	Yes	a	Dosimapara	32
a	a	Yes	a	Yes	a	Yes	Yes	b	a	Yes	Yes	Yes	b	Mulagaon	33
c	b	Yes	Yes	b	a	a	a	b	b	b	a	Yes	b	Mulagaon Rabhapara	34
b	b	Yes	a	b	a	a	a	b	b	b	a	b	b	Mulagaon Chennapara	35
b	a	Yes	a	Yes	a	a	Yes	a	a	a	Yes	Yes	a	Jogipara	36
b	a	Yes	a	Yes	a	Yes	Yes	a	a	a	a	Yes	a	Bhatipara Pt I [Bhatipara]	37
b	a	Yes	a	Yes	a	a	a	a	b	b	a	Yes	b	Bhatipara Pt II [Bhatipara]	38
														Bhatipara N.C.	39
b	a	Yes	a	Yes	a	a	a	b	b	b	b	b	b	Bhakrapara	40
b	b	Yes	a	Yes	a	Yes	a	b	b	b	Yes	Yes	b	Kashidoba	41
b	b	Yes	a	b	a	a	a	b	b	b	a	b	b	Mulagaon Totpara	42
b	b	Yes	a	b	b	a	a	b	b	b	a	Yes	b	Nagariagaon	43
b	Yes	Yes	a	Yes	Yes	Yes	Yes	c	Yes	c	Yes	Yes	c	Dholagaon	44
b	Yes	Yes	a	Yes	c	Yes	Yes	c	b	c	Yes	Yes	c	Bashbari Pt II	45
b	Yes	Yes	a	Yes	Yes	Yes	Yes	c	Yes	c	Yes	Yes	c	Bashbari Pt I	46
b	b	Yes	a	Yes	c	Yes	Yes	c	b	c	Yes	Yes	c	Dewangaon	47
b	a	Yes	a	b	a	a	a	c	b	b	a	b	a	Majgaon Pahar N C	48
b	a	c	a	Yes	a	a	Yes	c	b	b	b	Yes	b	Sipansila Pt II	49
c	c	Yes	a	Yes	a	a	a	c	c	c	Yes	c	c	Sipansila Hill Block	50
b	b	Yes	a	Yes	a	a	Yes	b	b	b	Yes	b	Yes	Kashibari	51
b	b	Yes	a	Yes	a	a	Yes	b	b	b	b	Yes	b	Sipansila Pt III (Chiponsila Pt.III)	52

Sr.No.	Name village	Availability of electricity (Yes/No)				Land Use								
						Nearest Town		Area under different types of land use ( in decimal place)						
		Power Supply for Domestic Use (ED)	Power Supply for Agricultural Use (EAG)	Power Supply for Commercial Use (EC)	Power Supply for All Uses (EA)	Name	Distance range code i.e. a for < 5 Kms, b for 5-10 Kms and c for 10+ kms .	Forests	Area under Non-agricultural Uses	Barren and Un-cultivable land	Permanent Pastures and Other Grazing Lands	Land Under Miscellaneous Tree Crops etc.	Culturable Waste Land	
1	2	98	99	100	101	102	103	104	105	106	107	108	109	
25	Jhakuapara Pt II [Jakuapara]	Yes	No	No	No	3ONGAIGAON	b	50.2	30.4	0	50.2	0	0	
26	Betbari	Yes	No	No	No	3ONGAIGAON	b	0	15.3	49.6	16.3	0	0	
27	Ulubari	Yes	No	No	No	3ONGAIGAON	a	0	17.5	7.4	0	8	0	
28	Bongaigaon Deuripara [Part]	Yes	No	Yes	No	3ONGAIGAON	a	14.6	52.5	5.9	0	7.7	0	
29	Bongaigaon Gosaipara	Yes	No	No	No	3ONGAIGAON	a	11.9	0	1	0	1	0.2	
30	Borsangaon Pt I	Yes	No	No	No	3ONGAIGAON	b	4.8	5	7.2	34.2	43.2	49.8	
31	Borsangaon Pt.II	Yes	No	No	No	3ONGAIGAON	b	0	23.2	4.4	4.5	7.1	80.9	
32	Dosimapara	Yes	No	No	No	3ONGAIGAON	a	0	50.9	4	0	5	20	
33	Mulagaon	Yes	No	Yes	No	3ONGAIGAON	c	0	7	5	9	10.4	70	
34	Mulagaon Rabhapara	Yes	No	No	No	3ONGAIGAON	b	0	48	10.2	2.4	14	16	
35	Mulagaon Chennapara	Yes	No	No	No	3ONGAIGAON	b	0	1	3	71.3	7	10	
36	Jogipara	Yes	No	Yes	No	3ONGAIGAON	a	0	18	7	0	6	0	
37	Bhatipara Pt I [Bhatipara]	Yes	No	Yes	No	3ONGAIGAON	a	0	42.4	27.7	0	16	0	
38	Bhatipara Pt II [Bhatipara]	Yes	No	No	No	3ONGAIGAON	a	0	20.1	25	0	7.5	0	
39	Bhatipara N.C.					BONGAIGAON	b	0	0	1.4	0	1.1	0	
40	Bhakrapara	Yes	No	No	No	3ONGAIGAON	b	0	15.3	30.1	0	7.2	0	
41	Kashidoba	Yes	No	No	No	3ONGAIGAON	b	0	23.4	68.6	9.8	0	0	
42	Mulagaon Totpara	Yes	No	No	No	3ONGAIGAON	b	0	30	2	3	1	5	
43	Nagariagaon	Yes	No	No	No	3ONGAIGAON	b	0	11	9	10	5	20	
44	Dholagaon	Yes	No	Yes	No	3ONGAIGAON	b	10	8	2	210	11	60.5	
45	Bashbari Pt II	Yes	No	Yes	No	3AOGAIGAON	c	0	120.3	11.4	0	10	8.6	
46	Bashbari Pt I	Yes	No	Yes	No	3ONGAIGAON	c	0	110.9	10	0	9.1	41.9	
47	Dewangaon	Yes	No	Yes	No	3ONGAIGAON	c	15	125	5	98.2	20	200	
48	Majgaon Pahar N C	Yes	No	No	No	3ONGAIGAON	b	0	6.3	0	0	3.8	0	
49	Sipansila Pt II	Yes	No	No	No	3ONGAIGAON	b	0	15.1	5.2	0	5	5.2	
50	Sipansila Hill Block	Yes	Yes	Yes	No	3ONGAIGAON	c	1894	2.9	1.6	0	10.4	17.9	
51	Kashibari	Yes	No	No	No	3ONGAIGAON	b	0	31.2	25.8	0	7	15	
52	Sipansila Pt III (Chipansila Pt.III)	Yes	No	No	No	3ONGAIGAON	b	0	25.2	22.9	97.7	0	0	



Land Use										Name of three most important commodities manufactured			Name of Village	Serial Number
hectares rounded up to one					Area irrigated by source (in hectare).									
Fallow lands other than current fallows	Current Fallows	Net Area Sown	Total Irrigated Land Area	Total Un-irrigated Land Area	Canals ( C )	Wells/Tube-wells(W/TW)	Tanks/Lakes(T/L)	Water Falls(WF)	Others(O)	First	Second	Third		
110	111	112	113	114	115	116	117	118	119	120	121	122	2	1
0	0	18.3	0	18.3	0	0	0	0	0				Jhakuapara Pt II [Jakuapara]	25
0	0	101.6	0	101.6	0	0	0	0	0				Betbari	26
0	0	24.8	0	24.8	0	0	0	0	0				Ulubari	27
0	0	100.8	0	100.8	0	0	0	0	0				Bongaigaon Deuripara [Part]	28
0	6	30.8	0	30.8	0	0	0	0	0				Bongaigaon Gosaipara	29
3.4	2.2	0	0	0	0	0	0	0	0				Borsangaon Pt I	30
2.5	1.2	0	0	0	0	0	0	0	0				Borsangaon Pt.II	31
0	0	0	0	0	0	0	0	0	0				Dosimapara	32
50	52	0	0	0	0	0	0	0	0				Mulagaon	33
1.2	2	0	0	0	0	0	0	0	0				Mulagaon Rabhapara	34
11	20	0	0	0	0	0	0	0	0				Mulagaon Chennapara	35
0	0	38.2	0	38.2	0	0	0	0	0				Jogipara	36
0	0	56.3	0	56.3	0	0	0	0	0				Bhatipara Pt I [Bhatipara]	37
0	0	93.6	0	93.6	0	0	0	0	0				Bhatipara Pt II [Bhatipara]	38
0	0	15	0	15	0	0	0	0	0				Bhatipara N.C.	39
0	0	67.6	0	67.6	0	0	0	0	0				Bhakrapara	40
0	0	209.7	0	209.7	0	0	0	0	0				Kashidoba	41
5.6	5	0	0	0	0	0	0	0	0				Mulagaon Totpara	42
30	29.3	30	0	30	0	0	0	0	0				Nagariagaon	43
10	0	0	0	0	0	0	0	0	0				Dholagaon	44
0	0	0	0	0	0	0	0	0	0				Bashbari Pt II	45
40	30	0	0	0	0	0	0	0	0				Bashbari Pt I	46
20	15	0	0	0	0	0	0	0	0				Dewangaon	47
0	0	8.9	0	8.9	0	0	0	0	0				Majgaon Pahar N C	48
0	0	15	0	15	0	0	0	0	0				Sipansila Pt II	49
0	0	125.4	1.7	123.7	0	1.7	0	0	0				Sipansila Hill Block	50
0	0	131.2	0	131.2	0	0	0	0	0				Kashibari	51
0	0	58.6	0	58.6	0	0	0	0	0				Sipansila Pt III (Chiponsila Pt.III)	52

Sr.No.	Name village	Location code no.	Total area of the village ( in hectares rounded up to one decimal place)	Total population ( 2011 census )	Number of households (2011 census)	Number of educational amenities available within the village , the distance range code for 5-10 Kms and c for 10+ kms of nearest available is given).									
						Pre-Primary school (PP)	Primary school (P)	Middle school (M)	Secondary School (S)	Senior Secondary school (SS)	Degree college of arts ,science & commerce (ASC)	Engineering college(EC)	Medical college (MC)	Management institute (MI)	
1	2	3	4	5	6	7	8	9	10	11	12	13	14	15	
53	Sipansila Pt I (Chiponsila Pt.I)	301293	83.9	449	89	b	1	a	a	b	b	c	c	c	
54	Kathalguri	301294	115.8	486	108	b	1	a	a	b	b	c	c	c	
55	Sipansila Pt IV (Chiponsila Pt.IV)	301295	95.3	628	139	b	1	1	a	b	b	c	c	c	
56	Chokapara Pt I	301296	142.2	1130	254	1	1	2	1	b	b	c	c	c	
57	Kamarpara Kathalguri	301297	245.2	1025	223	b	1	2	c	c	c	c	c	c	
58	Chokapara Pt II	301298	274.2	1539	341	b	1	2	1	b	b	c	c	c	
59	Ghandol	301299	151.8	849	184	b	1	1	a	b	c	c	c	c	
60	Kandulimari	301300	77.2	420	89	b	1	1	a	b	b	c	c	c	
61	Majgaon Pt I [Majgaon]	301301	151.4	632	143	b	1	a	b	b	b	c	c	c	
62	Majgaon Pt II [Majgaon]	301302	155.2	827	180	b	1	1	1	b	b	c	c	c	
63	Majgaon Nigam Ghola N C	301303	6.5	172	42	b	a	a	a	c	c	c	c	c	
64	Majgaon Nigam Ghola	301304	52.1	192	42	c	1	c	c	c	c	c	c	c	
65	Kandulimari Pahar N C	301305	5.5	0	0										
66	Dhaligaon	301769	177.1	2470	561	1	2	a	b	b	b	c	c	c	
67	Borpathar Pt	301770	312.4	5458	1173	1	5	2	1	b	b	c	c	c	
68	Digdari	301771	295.7	1077	246	1	2	2	1	a	a	c	c	c	
69	Daboli	301772	195.3	656	140	a	1	1	a	a	a	c	c	c	
70	Ghilaguri	301773	205.7	2079	427	a	3	a	a	a	a	c	c	c	
71	Noitamara	301774	229.4	1029	246	a	3	a	a	a	a	c	c	c	
72	Borchora	301775	203.7	1204	265	a	2	2	a	a	a	c	c	c	
73	Pachim Bhadragaon	301776	262.7	2797	565	b	3	1	a	a	b	c	c	c	
74	Bagulamari	301777	210.7	2143	469	b	4	3	1	a	b	c	c	c	
75	Takuamari	301778	168.5	1290	228	a	2	a	a	a	a	c	c	c	
76	Chikibiki	301779	192.6	1881	360	b	4	2	a	b	b	c	c	c	
77	Nachankuti	301780	184	1065	239	b	2	a	a	a	b	c	c	c	
78	Holluguri	301781	166	639	139	b	2	1	a	a	b	c	c	c	
79	Chungapota	301782	273	1430	301	1	1	2	1	b	b	c	c	c	
80	Dholagaon	301783	261.4	1332	285	1	1	a	a	b	b	c	c	c	

(If not available viz; a for < 5 Kms, b place where facility is					Number of Medical Amenities available. (If not available within the village , the distance range code viz; a for < 5 Kms, b for 5-10 Kms and c for 10+ kms of nearest place where facility is available is given).												
Polytechnic (Pt)	Vocational training school /ITI	Non-formal training centre (NFTC)	Special school for disabled (SSD)	Others (specify)	Community health centre (CHC)	Primary health centre (PHC)	Primary health sub centre (PHS)	Maternity and child welfare centre (MCW)	T.B. clinic (TBC)	Hospital-allopathic (HA)	Hospital-alternative medicine (HO)	Dispensary (D)	Veterinary hospital (VH)	Mobile health clinic (MHC)	Family welfare centre (FWC)	Name of Village	Serial Number
16	17	18	19	20	21	22	23	24	25	26	27	28	29	30	31	2	1
c	b	b	c		b	b	a	b	c			b	b	b	b	Sipansila Pt I (Chiponsila Pt.I)	53
b	b	b	c		b	b	a	b				a	b	b	b	Kathalguri	54
b	b	b	c		b	b	l	b	c	b			b	b	b	Sipansila Pt IV (Chiponsila Pt.IV)	55
c	c	c	c		c	b	a	b		a		b	b	c	b	Chokapara Pt I	56
c	c	c	c		c	c	a	c		b		b	b	c	c	Kamarpara Kathalguri	57
c	c	c	c		c	b	a	b		a		b	b	c	b	Chokapara Pt II	58
c	c	c	c			a										Ghandol	59
c	c		c		b	a										Kandulimari	60
b	b	b	c		b	a	a			b	b	b	b			Majgaon Pt I [Majgaon]	61
b	b	b	c			a							b			Majgaon Pt II [Majgaon]	62
c	c	c	c		c	a							b			Majgaon Nigam Ghola N C	63
c	c	c	c		c	b							b		c	Majgaon Nigam Ghola	64
																Kandulimari Pahar N C	65
c	b	b	c		a	a	a	a	a	a	a	a	b	b	b	Dhaligaon	66
c	b	b	c		b	b	l	b	b	b	b	b	b	b	l	Borpathar Pt	67
c	c				a	a	a	a	a	a			a	c	c	Digdari	68
c	c	c	c		a	a	a	a	a	a	b	b	a	b	b	Daboli	69
c	c		c		a	a	a	a	a	c			a	c	c	Ghilaguri	70
c	c		c		a	a	a	a	a	a	a	a	a	c	c	Noitamara	71
c	c		c		a	a	a	c	c	c			a	c	c	Borchora	72
c	c	c	c		a	a	a	c	a	c	c	c	a	c	c	Pachim Bhadragaon	73
c	c	c	c		a	a	a	c	a	c	c	c	a	c	c	Bagulamari	74
c	c		c		a	a	a	c	c	c	c	c	a	c	c	Takuamari	75
c	c		c	1	a	a	a	c	a	c	c	c	a	c	c	Chikibiki	76
c	c	c	c		a	a	a	c	a	c	c	c	a	c	c	Nachankuti	77
c	c	c	c		a	a	a	c	a	c	c	c	a	c	c	Holluguri	78
c	b	b	c		b	b	b	b	b	b	b	b	b	b	b	Chungapota	79
b	b	b			b	b	b	b	b	b	b	b	b	b	b	Dholagaon	80

Sr.No.	Name village	Number of Non-Government Medical Amenities available.							Availability of drinking water - Yes / No							Availability of toilet & others Yes / No				
		Charitable non Govt. hospital/Nursing home.	Medical practitioner with MBBS Degree	Medical practitioner with other degree	Medical practitioner with no degree	Traditional practitioner and faith healer .	Medicine Shop	Others	Tap water (Treated/Untreated)	Well water (Covered / Uncovered well)	Hand Pump	Tube wells / Bore well	Spring	River / Canal	Tank / Pond / Lake	Others	Community toilet including bath.	Community toilet excluding bath.	Rural sanitary mart or sanitary hardware outlet available near the village.	Community bio- gas or recycle of waste for productive use.
1	2	32	33	34	35	36	37	38	39	40	41	42	43	44	45	46	47	48	49	50
53	Sipansila Pt I (Chiponsila Pt.I)	0	0	0	0	0	0	0	Yes	Yes	Yes	Yes	No	No	No	No	No	No	No	No
54	Kathalguri	0	0	0	0	0	0	0	Yes	Yes	Yes	No	No	Yes	No	No	No	No	No	No
55	Sipansila Pt IV (Chiponsila Pt.IV)	0	0	0	0	0	0	0	Yes	Yes	Yes	No	No	No	No	No	No	No	No	No
56	Chokapara Pt I	0	0	0	0	0	1	0	No	Yes	Yes	Yes	No	Yes	Yes	No	No	No	No	No
57	Kamarpara Kathalguri	0	0	0	0	0	1	0	No	Yes	Yes	Yes	No	Yes	No	No	No	No	No	No
58	Chokapara Pt II	0	0	0	0	0	1	0	Yes	Yes	Yes	Yes	No	Yes	Yes	No	No	No	No	No
59	Ghandol	0	0	0	0	0	0	0	No	Yes	Yes	Yes	No	Yes	Yes	No	No	No	No	No
60	Kandulimari	0	0	0	0	0	0	0	No	Yes	Yes	No	No	Yes	No	No	No	No	No	No
61	Majgaon Pt I [Majgaon]	0	0	0	0	0	0	0	Yes	Yes	Yes	Yes	No	Yes	No	No	No	No	No	No
62	Majgaon Pt II [Majgaon]	0	0	0	0	0	0	0	Yes	Yes	Yes	No	No	No	No	No	No	No	No	No
63	Majgaon Nigam Ghola N C	0	0	0	0	0	0	0	No	Yes	No	No	No	Yes	No	No	No	No	No	No
64	Majgaon Nigam Ghola	0	0	0	0	0	0	0	Yes	Yes	No	Yes	No	No	Yes	No	No	No	No	No
65	Kandulimari Pahar N C																			
66	Dhaligaon	0	0	0	2	0	1	0	Yes	Yes	Yes	Yes	No	No	Yes	No	No	No	No	No
67	Borpathar Pt	0	0	0	4	0	3	1	Yes	Yes	Yes	Yes	No	No	No	No	No	No	No	No
68	Digdari	0	0	0	2	0	2	0	No	Yes	Yes	No	No	Yes	No	No	No	No	No	No
69	Daboli	0	0	0	2	1	1	0	Yes	Yes	Yes	Yes	No	Yes	Yes	No	No	No	No	No
70	Ghilaguri	0	0	0	0	2	1	0	No	Yes	Yes	No	No	Yes	No	No	No	No	No	No
71	Noitamara	0	0	0	0	1	1	0	Yes	Yes	Yes	Yes	No	Yes	No	No	No	No	No	No
72	Borchora	0	0	0	0	2	1	0	No	Yes	Yes	No	No	Yes	No	No	No	No	No	No
73	Pachim Bhadragaon	0	0	0	3	2	2	0	Yes	Yes	Yes	Yes	No	No	Yes	No	No	No	No	No
74	Bagulamari	0	0	0	0	1	5	0	No	Yes	Yes	Yes	No	Yes	No	No	No	No	No	No
75	Takuamari	0	0	0	2	1	1	0	Yes	Yes	Yes	Yes	No	Yes	No	No	No	No	No	No
76	Chikibiki	0	0	0	0	2	1	0	Yes	Yes	Yes	No	No	No	Yes	Yes	No	No	No	No
77	Nachankuti	0	0	0	1	2	1	0	No	Yes	Yes	No	No	No	Yes	No	No	No	No	No
78	Holluguri	0	0	0	0	1	1	0	No	Yes	Yes	No	No	Yes	No	No	No	No	No	No
79	Chungapota	0	0	0	1	0	1	0	Yes	Yes	Yes	Yes	No	No	No	No	No	No	No	No
80	Dholagaon	0	0	0	0	2	1	0	Yes	Yes	Yes	Yes	No	No	No	No	No	No	No	No

Communication and transport facilities (If amenities available code -Yes is given except for Village Pin Code ,If not available within the village , the distance range code viz; a for < 5 Kms, b for 5-10 Kms and c for 10+ kms of nearest place where facility is available is given).																	Name of Village	Serial Number
Post office(PO)	Sub post office (SPO)	Post & Telegraph office (P&TO)	Village Pin Code	Telephones (Land lines)	Public call office (PCO)	Mobile phone coverage	Internet cafes/ Common service centre (CSC)	Private courier facility	Bus service (Public & Private)	Railway stations	Auto/Modified Autos	Taxis and Vans	Tractors	Cycle-pulled rickshaws(Manual & Machine driven)	Carts driven by animals	Sea /River ferry service		
51	52	53	54	55	56	57	58	59	60	61	62	63	64	65	66	67	2	1
		b		b	b	Yes	b	b	b	b	Yes	Yes	Yes	Yes	Yes	c	Sipansila Pt I (Chiponsila Pt.I)	53
b	a	b		b	b	Yes	b	b	b	b	Yes	Yes	Yes	Yes	Yes	c	Kathalguri	54
b		b		b	b	Yes	b	b	a	b	Yes	Yes	Yes	Yes	Yes	c	Sipansila Pt IV (Chiponsila Pt.IV)	55
b		c		Yes	b	Yes	c	b	Yes	b	Yes	Yes	Yes	Yes	b	c	Chokapara Pt I	56
c	b	c		a	b	Yes	c	b	a	b	Yes	a	Yes	Yes	Yes	c	Kamarpara Kathalguri	57
b	b	c		Yes	b	Yes	c	b	Yes	b	Yes	Yes	Yes	Yes	a	c	Chokapara Pt II	58
				a	a	b	b	c	Yes	a	Yes	Yes	b	Yes	Yes	a	Ghandol	59
	a			a	a	Yes	b	c	Yes	a	Yes	Yes	a	Yes	Yes	a	Kandulimari	60
a	a	b		a	a	Yes	a	b	Yes	Yes	Yes	Yes	Yes	Yes	Yes	b	Majgaon Pt I [Majgaon]	61
	a			a	a	Yes	a	c	Yes	Yes	Yes	Yes	a	Yes	Yes	b	Majgaon Pt II [Majgaon]	62
b	a	b		a	a	Yes	b	c	b		b	Yes	Yes	Yes	Yes	a	Majgaon Nigam Ghola N C	63
c	b	c		a	a	Yes	b	c	Yes	c	b	Yes	a	Yes	Yes	b	Majgaon Nigam Ghola	64
																	Kandulimari Pahar N C	65
Yes	b	783385		b	Yes	Yes	Yes	b	Yes	a	a	a	Yes	Yes	Yes	c	Dhaligaon	66
a	a	783385		b	Yes	Yes	a	b	Yes	b	Yes	Yes	Yes	Yes	Yes	c	Borpathar Pt	67
a	a	c	783372	a	a	Yes	c	a	a	a	Yes	a	a		Yes	c	Digdari	68
a		a	783372	a	a	Yes	b	a	a	a	a	a	a		Yes	c	Daboli	69
a	a	c	783372	a	a	Yes	c	a	Yes	a	Yes	Yes	Yes	Yes	Yes	c	Ghilaguri	70
a	a	c	783372	a	a	Yes	a	a	a	a	Yes	a	a		Yes	c	Noitamara	71
a	a	c	783372	a	a	Yes	a	a	a	a	Yes	a	a		Yes	c	Borchora	72
b	a	c	783372	b	a	Yes	b	b	Yes	b	Yes	Yes	Yes	Yes	Yes	c	Pachim Bhadragaon	73
Yes	c	783372		b	a	Yes	c	b	Yes	b	b	b	b		Yes	c	Bagulamari	74
a	a	c		a	a	Yes	c	a	a	a	Yes	a	a	Yes	Yes	c	Takuamari	75
b	a	c	783372	b	a	Yes	c	b	Yes	b	b	b	b	b	Yes	c	Chikibiki	76
b	a	c		b	a	Yes	c	b	b	b	Yes	a	b	Yes	Yes	c	Nachankuti	77
b	a	c		b	a	Yes	c	b	b	b	a	a	b	Yes	Yes	c	Holluguri	78
a	Yes	b		Yes	a	Yes	b	b	Yes	a	Yes	Yes	b	Yes	a	c	Chungapota	79
a	a	a		a	a	Yes	a	a	a	a	Yes	a	a	Yes	Yes	c	Dholagaon	80

Sr.No.	Name village	Village connected to highways,village roads, banks & credit societies (If amenities available code -Yes is given, If not available within the village , the distance range code viz; a for < 5 Kms, b for 5-10 Kms and c for 10+ kms of nearest place where facility is available is given).											Availability of misc available within the c for 10+ kms of n				
		Connected to national highway(NH)	Connected to state highway(SH)	Connected to major district road (MDR)	Connected to others district road	Pucca roads	Kutchcha roads	Water bounded macadam(WBM) roads	Navigable waterway (river/canal)(NW)	Footpaths (FP)	Commercial & Co-operative Banks	ATM	Agricultural Credit Societies	Self-Help Group (SHG)	Public distribution system (PDS) shop	Mandis / Regular market	Weekly Haat
1	2	68	69	70	71	72	73	74	75	76	77	78	79	80	81	82	83
53	Sipansila Pt I (Chiponsila Pt.I)	b	b	b	Yes	b	Yes	b	a	Yes	c	b	c	Yes	b	b	b
54	Kathalguri	c	b	b	Yes	a	Yes	b	a	Yes	b	b	b	b	a	b	b
55	Sipansila Pt IV (Chiponsila Pt.IV)	b	a	a	Yes	b	Yes	b	a	Yes	b	b	c	b	c	b	b
56	Chokapara Pt I	b	Yes	b	Yes	b	Yes	Yes	b	Yes	b	b	b	b	b	b	b
57	Kamarpara Kathalguri	b	a	b	Yes	a	Yes	Yes	Yes	Yes	c	c	c	b	c	a	b
58	Chokapara Pt II	b	Yes	b	Yes	Yes	Yes	Yes	b	Yes	b	b	c	b	b	a	b
59	Ghandol	b	Yes	Yes	Yes	b	Yes	b	b	Yes	b	c	c	b	b	b	b
60	Kandulimari	b	a	Yes	Yes	b	Yes	b	b	Yes	b	b	b	Yes	Yes	Yes	Yes
61	Majgaon Pt I [Majgaon]	b	Yes	Yes	Yes	b	Yes	b	b	Yes	b	b	c	Yes	Yes	Yes	Yes
62	Majgaon Pt II [Majgaon]	b	Yes	Yes	Yes	b	Yes	b	b	Yes	c	b	c	Yes	Yes	a	Yes
63	Majgaon Nigam Ghola N C	a	b	a	Yes	a	Yes	b	b	Yes	c	c	c	Yes	Yes	b	Yes
64	Majgaon Nigam Ghola	Yes	Yes	Yes	Yes	a	Yes	b	b	Yes	b	c	b	Yes	Yes	b	Yes
65	Kandulimari Pahar N C																
66	Dhaligaon	a	a	a	Yes	Yes	Yes	Yes	c	Yes	c	a	c	a	a	a	a
67	Borpathar Pt	a	a	Yes	Yes	Yes	Yes	Yes	c	Yes	Yes	a	a	Yes	Yes	Yes	Yes
68	Digdari	c	a	c	Yes	b	Yes	Yes	c	Yes	c	c	c	Yes	Yes	a	Yes
69	Daboli	a	b	a	Yes	b	Yes	a	c	Yes	c	b	c	Yes	a	a	a
70	Ghilaguri	c	a	c	Yes	Yes	Yes	Yes	c	Yes	c	c	c	Yes	Yes	a	Yes
71	Noitamara	c	a	a	Yes	a	Yes	Yes	c	Yes	c	c	c	Yes	a	a	a
72	Borchora	c	a	a	Yes	a	Yes	Yes	c	Yes	a	c	c	Yes	Yes	a	Yes
73	Pachim Bhadragaon	c	b	c	Yes	Yes	Yes	Yes	c	Yes	c	c	c	Yes	a	b	b
74	Bagulamari	b	a	c	Yes	Yes	Yes	Yes	c	Yes	a	c	c	Yes	Yes	a	Yes
75	Takuamari	c	b	a	Yes	a	Yes	Yes	c	Yes	c	c	c	Yes	Yes	a	Yes
76	Chikibiki	b	a	c	Yes	Yes	Yes	Yes	c	Yes	c	c	c	Yes	Yes	a	Yes
77	Nachankuti	b	a	c	Yes	b	Yes	Yes	c	Yes	c	c	c	Yes	Yes	b	Yes
78	Holluguri	b	a	c	Yes	a	Yes	a	c	Yes	c	c	c	Yes	Yes	Yes	Yes
79	Chungapota	b	b	Yes	Yes	b	Yes	Yes	c	Yes	c	b	c	Yes	Yes	b	Yes
80	Dholagaon	b	b	b	Yes	a	Yes	Yes	b	Yes	c	a	c	Yes	Yes	b	Yes

ellaneous facilities (If amenities available code -Yes is given, If not village , the distance range code viz; a for < 5 Kms, b for 5-10 Kms and earest place where facility is available is given).

ellaneous facilities (If amenities available code -Yes is given, If not village , the distance range code viz; a for < 5 Kms, b for 5-10 Kms and earest place where facility is available is given).														Name of Village	Serial Number
Agricultural marketing society	Integrated Child Development Scheme (Nutritional Centres)	Anganwadi Centre (Nutritional Centres)	Others (Nutritional Centres)	ASHA (Accredited Social Health Activist)	Community centre with/without TV	Sports Field,	Sports Club / Recreation Centre	Cinema / Video Hall	Public Library	Public Reading Room	Newspaper Supply	Assembly Polling station	Birth & Death Registration Office		
84	85	86	87	88	89	90	91	92	93	94	95	96	97	2	1
b	b	Yes	a	b	a	a	a	b	b	b	b	b	b	Sipansila Pt I (Chiponsila Pt.I)	53
b	b	Yes	a	Yes	a	a	a	b	b	b	b	b	b	Kathalguri	54
b	b	Yes	a	Yes	a	a	Yes	b	b	b	b	Yes	b	Sipansila Pt IV (Chiponsila Pt.IV)	55
b	b	Yes	a	Yes	a	Yes	Yes	b	b	b	b	Yes	b	Chokapara Pt I	56
b	c	Yes	a	Yes	a	Yes	a	c	c	c	b	Yes	c	Kamarpara Kathalguri	57
b	c	Yes	a	Yes	a	Yes	Yes	b	b	b	b	Yes	b	Chokapara Pt II	58
b	c	Yes	a	Yes	a	Yes	a	b	b	b	Yes	Yes	a	Ghandol	59
b	c	Yes	a	b	a	a	a	b	b	b	Yes	b	a	Kandulimari	60
b	c	Yes	a	Yes	a	a	a	b	b	b	Yes	Yes	Yes	Majgaon Pt I [Majgaon]	61
b	c	Yes	a	Yes	a	Yes	a	b	b	b	Yes	Yes	Yes	Majgaon Pt II [Majgaon]	62
b	c	c	a	a	a	a	a	b	b	b	b	c	c	Majgaon Nigam Ghola N C	63
b	b	Yes	a	a	a	a	a	c	b	b	a	c	c	Majgaon Nigam Ghola	64
														Kandulimari Pahar N C	65
a	b	Yes	c	Yes	Yes	Yes	Yes	b	Yes	b	Yes	Yes	b	Dhaligaon	66
Yes	b	Yes	c	Yes	a	Yes	Yes	b	a	a	Yes	Yes	b	Borpathar Pt	67
c	Yes	Yes	c	Yes	a	Yes	Yes	a	a	a	Yes	Yes	a	Digdari	68
c	c	Yes	c	Yes	a	a	a	a	a	a	Yes	Yes	b	Daboli	69
c	c	Yes	c	Yes	Yes	Yes	a	a	a	a	Yes	Yes	b	Ghilaguri	70
c	c	Yes	c	Yes	a	Yes	Yes	a	a	a	Yes	Yes	c	Noitamara	71
c	c	Yes	c	Yes	a	Yes	a	a	a	a	Yes	Yes	c	Borchora	72
c	c	Yes	c	Yes	Yes	Yes	Yes	b	a	a	Yes	Yes	a	Pachim Bhadragaon	73
c	a	Yes	c	Yes	b	Yes	a	a	b	b	Yes	Yes	a	Bagulamari	74
c	a	Yes	c	Yes	a	Yes	a	a	a	a	Yes	Yes	a	Takuamari	75
c	c	Yes	c	Yes	b	Yes	a	a	b	b	Yes	Yes	a	Chikibiki	76
c	c	Yes	c	Yes	b	Yes	a	a	b	b	Yes	Yes	a	Nachankuti	77
c	a	Yes	c	Yes	a	a	a	b	a	a	Yes	b	a	Holluguri	78
a	Yes	Yes	c	Yes	a	Yes	Yes	b	a	a	Yes	Yes	b	Chungapota	79
b	Yes	Yes	c	Yes	a	Yes	a	b	a	b	b	Yes	b	Dholagaon	80

Sr.No.	Name village	Availability of electricity (Yes/No)				Land Use								
						Nearest Town		Area under different types of land use ( in decimal place)						
		Power Supply for Domestic Use (ED)	Power Supply for Agricultural Use (EAG)	Power Supply for Commercial Use (EC)	Power Supply for All Uses (EA)	Name	Distance range code i.e. a for < 5 Kms, b for 5-10 Kms and c for 10+ kms .	Forests	Area under Non-agricultural Uses	Barren and Un-cultivable land	Permanent Pastures and Other Grazing Lands	Land Under Miscellaneous Tree Crops etc.	Culturable Waste Land	
98	99	100	101	102	103	104	105	106	107	108	109			
53	Sipansila Pt I (Chiponsila Pt.I)	Yes	No	No	No	3ONGAIGAON	b	0	15.4	10	0	0	8.5	
54	Kathalguri	Yes	No	No	No	3ONGAIGAON	b	0	10.2	22.1	16.2	0	0	
55	Sipansila Pt IV (Chiponsila Pt.IV)	Yes	No	No	No	3ONGAIGAON	b	0	17.4	0	0	7.5	0	
56	Chokapara Pt I	Yes	No	No	No	ABHAYAPUR	b	0	15.7	24.9	0	7.6	0	
57	Kamarpara Kathalguri	Yes	No	No	No	ABHAYAPUR	c	0	27.5	67	28.7	0	0	
58	Chokapara Pt II	Yes	No	No	No	ABHAYAPUR	b	0	20.7	27.8	0	26.8	0	
59	Ghandol	Yes	No	No	No	3ONGAIGAON	c	0	50.6	0	0	2.5	3.5	
60	Kandulimari	Yes	No	No	No	3ONGAIGAON	b	0	30	0	0	2	1.5	
61	Majgaon Pt I [Majgaon]	Yes	No	No	No	3ONGAIGAON	b	0	25.2	0	0	2	7	
62	Majgaon Pt II [Majgaon]	Yes	No	No	No	3ONGAIGAON	b	0	45.8	0	0	3.1	3	
63	Majgaon Nigam Ghola N C	Yes	No	No	No	3ONGAIGAON	b	0	3	0	0	2	0	
64	Majgaon Nigam Ghola	Yes	No	No	No	3ONGAIGAON	c	2.5	10	0	0	15	4	
65	Kandulimari Pahar N C					BONGAIGAON	b	0	0	0	0	2.1	0	
66	Dhaligaon	Yes	No	No	Yes	3ONGAIGAON	b	0	5.2	36.4	0	0	9.2	
67	Borpathar Pt	Yes	No	No	No	3ONGAIGAON	b	0	11.3	67	32.6	0	24.2	
68	Digdari	Yes	No	No	No	BASUGAON	a	51.2	30.6	10.8	49	0	0.2	
69	Daboli	Yes	No	No	No	BASUGAON	a	0	32	0.6	4.6	0	0	
70	Ghilaguri	Yes	No	No	No	BASUGAON	a	6.1	54.2	10	32	0	0	
71	Noitamara	Yes	No	No	No	BASUGAON	a	0	10.3	84.9	0	0	0	
72	Borchora	Yes	No	No	No	BASUGAON	a	0	26.9	50.1	26.6	0	0	
73	Pachim Bhadragaon	Yes	No	No	No	BASUGAON	b	15.6	82.3	13	30.7	0	0	
74	Bagulamari	Yes	No	No	No	BASUGAON	b	0	30.8	11.6	11.4	0	0	
75	Takuamari	Yes	No	No	No	BASUGAON	a	0	21.3	43.9	13.4	0	0	
76	Chikibiki	Yes	No	No	No	BASUGAON	b	0	30	52.5	20.2	0	0	
77	Nachankuti	Yes	No	No	No	BASUGAON	b	1.6	46.1	10.7	1.4	0	0	
78	Holluguri	Yes	No	No	No	BASUGAON	b	0	37.9	16.8	30.9	0	0	
79	Chungapota	Yes	No	Yes	Yes	3ONGAIGAON	a	0	255.3	9.3	0	0	0	
80	Dholagaon	Yes	No	No	No	3ONGAIGAON	b	0	81.5	0	0	28	25.1	



Land Use										Name of three most important commodities manufactured			Name of Village	Serial Number
hectares rounded up to one					Area irrigated by source (in hectare).									
Fallow lands other than current fallows	Current Fallows	Net Area Sown	Total Irrigated Land Area	Total Un-irrigated Land Area	Canals ( C )	Wells/Tube-wells(W/TW)	Tanks/Lakes(T/L)	Water Falls(WF)	Others(O)	First	Second	Third		
110	111	112	113	114	115	116	117	118	119	120	121	122	2	1
0	0	50	0	50	0	0	0	0	0				Sipansila Pt I (Chiponsila Pt.I)	53
0	0	67.3	0	67.3	0	0	0	0	0				Kathalguri	54
0	0	70.4	0	70.4	0	0	0	0	0				Sipansila Pt IV (Chiponsila Pt.IV)	55
0	0	94	0	94	0	0	0	0	0				Chokapara Pt I	56
0	0	122.1	0	122.1	0	0	0	0	0				Kamarpara Kathalguri	57
0	0	198.9	0	198.9	0	0	0	0	0				Chokapara Pt II	58
0	0	95.2	0	95.2	0	0	0	0	0				Ghandol	59
0	0	43.6	0	43.6	0	0	0	0	0				Kandulimari	60
0	0	117.2	0	117.2	0	0	0	0	0				Majgaon Pt I [Majgaon]	61
0	0	103.4	0	103.4	0	0	0	0	0				Majgaon Pt II [Majgaon]	62
0	0	1.5	0	1.5	0	0	0	0	0				Majgaon Nigam Ghola N C	63
0	0	20.6	0	20.6	0	0	0	0	0				Majgaon Nigam Ghola	64
0	0	3.4	0	3.4	0	0	0	0	0				Kandulimari Pahar N C	65
0	0	126.3	25	101.3	0	0	0	0	25				Dhaligaon	66
0	0	177.3	175.5	1.8	115	0	0	60.5	0				Borpathar Pt	67
6.6	0	147.3	147.3	0	13.4	0	0	133.9	0				Digdari	68
10	0	148.1	148.1	0	0	0	0	148.1	0				Daboli	69
4.1	0	99.2	99.2	0	15.2	0	0	84	0				Ghilaguri	70
4.6	10.5	119.1	118.4	0.8	27.1	0	0	91.2	0				Noitamara	71
3.3	12.6	84.2	84.2	0	0	0	0	84.2	0				Borchora	72
4.6	0	116.6	116.6	0	0	10.6	0	106	0				Pachim Bhadragaon	73
4.9	0	152.1	152.1	0	67.4	0	0	84.7	0				Bagulamari	74
2.7	0	87.2	87.2	0	0	0	0	87.2	0				Takuamari	75
6	0	83.8	0	83.8	0	0	0	0	0				Chikibiki	76
1.8	0	122.3	122.3	0	40.3	0	0	82	0				Nachankuti	77
2.4	0.8	77.2	0	77.2	0	0	0	0	0				Holluguri	78
0	0	8.5	0	8.5	0	0	0	0	0				Chungapota	79
10.1	0	116.7	0	116.7	0	0	0	0	0				Dholagaon	80

Sr.No.	Name village	Location code no.	Total area of the village ( in hectares rounded up to one decimal place)	Total population ( 2011 census )	Number of households (2011 census)	Number of educational amenities available. within the village , the distance range code for 5-10 Kms and c for 10+ kms of nearest available is given).									
						Pre-Primary school (PP)	Primary school (P)	Middle school (M)	Secondary School (S)	Senior Secondary school (SS)	Degree college of arts science & commerce (ASC)	Engineering college(EC)	Medical college (MC)	Management institute (MI)	
1	2	3	4	5	6	7	8	9	10	11	12	13	14	15	
81	Tilpukhuri	301784	243.2	490	109	1	1	a	a	b	b	c	c	c	
82	Tengaigaon	301785	298.4	1905	429	1	4	2	1	b	b	c	c	c	
83	Athugaon	301786	263.9	1765	405	1	3	2	a	b	b	c	c	c	
84	Saonagaon	301787	313.9	1257	274	1	1	2	a	b	b	c	c	c	
85	Nowagaon	301788	164.5	676	156	1	1	a	a	b	b	c	c	c	
86	Mamugaon	301789	148.2	346	78	1	1	1	a	c	c	c	c	c	
87	Kachugaon	301790	223.1	646	152	1	1	1	b	c	c	c	c	c	
88	Majhigaon	301791	161.6	289	65	1	1	a	a	c	c	c	c	c	
89	Rashigaon	301792	276.6	606	147	1	1	1	a	b	c	c	c	c	
90	Bidyapur	301793	485.3	2760	548	1	2	2	1	1	b	c	c	c	
91	Noldoba	301794	232.4	1428	324	1	1	a	a	a	b	c	c	c	
92	Chengmari	301795	242	727	171	1	1	a	a	a		c	c	c	
93	Fulkumari	301796	141.9	2086	461	1	2	2	a	a	c	c	c	c	
94	Durgamari	301797	281.6	2273	472	1	1	2	a	a	c	c	c	c	
95	Bhandurani	301798	181.2	1018	200	1	4	2	1	a	b	c	c	c	
96	Nankargaon	301799	281.8	1558	319	1	1	2	1	b	b	c	c	c	
97	Bamuni Tilu	301800	281.6	1789	407	1	1	2	a	b	c	c	c	c	
98	Lingdoba	301801	100.9	1055	209	1	1	b	b	b	b	c	c	c	
99	Ghagpara	301802	123	900	207	1	1	1	a	b	c	c	c	c	
100	Bhitor-Chengmari	301803	152.1	1120	215	1	1	2	1	b	c	c	c	c	
101	Bahir-Chengmari	301804	167.7	470	108	1	1	1	1	b	b	c	c	c	
102	Pub-Bhadra	301805	184.3	656	151	b	1	a	a	a	a	c	c	c	
<b>Block T O T A L :</b>			<b>20695.8</b>	<b>110959</b>	<b>24051</b>	<b>45</b>	<b>146</b>	<b>88</b>	<b>22</b>	<b>1</b>	<b>2</b>	<b>0</b>	<b>0</b>	<b>0</b>	

(If not available viz; a for < 5 Kms, b place where facility is					Number of Medical Amenities available. (If not available within the village , the distance range code viz; a for < 5 Kms, b for 5-10 Kms and c for 10+ kms of nearest place where facility is available is given).										Name of Village	Serial Number		
Polytechnic (Pt)	Vocational training school /ITI	Non-formal training centre (NFTC)	Special school for disabled (SSD)	Others (specify)	Community health centre (CHC)	Primary health centre (PHC)	Primary health sub centre (PHS)	Maternity and child welfare centre (MCW)	T.B. clinic (TBC)	Hospital-allopathic (HA)	Hospital-alternative medicine (HO)	Dispensary (D)	Veterinary hospital (VH)	Mobile health clinic (MHC)			Family welfare centre (FWC)	
16	17	18	19	20	21	22	23	24	25	26	27	28	29	30	31	2	1	
b	b	b			b	b	a	b	b	b	b	b	b	b	a		Tilpukhuri	81
b	b	b			a	a	a	b	b	b	b	b	b	b	b		Tengaigaon	82
b	b	b			a	a	a	b	b	b	b	a	b	b	a		Athugaon	83
b	b				a	a	a	b	b	b	b	a	b	b	a		Saonagaon	84
b	b	b	c		b	b	a	b	l	b	l	l	b	b	l		Nowagaon	85
c	c				a	a	a	c	c	c	c	a	c	c	c		Mamugaon	86
c	c	c			a	a	a	c	c	c	c	a	c	c	a		Kachuagaon	87
c	c				c	c	a	c	c	c	c	a	c	c	c		Majhigaon	88
b	b	b	c		b												Rashigaon	89
c	c	c	c			l											Bidyapur	90
b	b	b	c		b	b	l	b	a	b	c	b			b		Noldoba	91
					b												Chengmari	92
c	c	c	c												l		Fulkumari	93
c	c	c	c														Durgamari	94
c	c	c	c														Bhandurani	95
b	b	b	b														Nankargaon	96
c	c	c	c												b		Bamuni Tilu	97
c	c	c	c		b										b		Lingdoba	98
c	c				a	a	a	b	b	b	b	a	b	c	c		Ghagpara	99
b	b	b	c				l										Bhitor-Chengmari	100
b	b	b	c														Bahir-Chengmari	101
c	c		c		a	a	a	c	a	c	c	c	a	c	c		Pub-Bhadra	102
<b>0</b>	<b>1</b>	<b>2</b>	<b>0</b>	<b>1</b>	<b>0</b>	<b>1</b>	<b>8</b>	<b>0</b>	<b>1</b>	<b>0</b>	<b>1</b>	<b>1</b>	<b>1</b>	<b>1</b>	<b>0</b>	<b>5</b>	<b>: Block T O T A L</b>	

Sr.No.	Name village	Number of Non-Government Medical Amenities available.							Availability of drinking water - Yes / No							Availability of toilet & others Yes / No				
		Charitable non Govt. hospital/Nursing home.	Medical practitioner with MBBS Degree	Medical practitioner with other degree	Medical practitioner with no degree	Traditional practitioner and faith healer .	Medicine Shop	Others	Tap water (Treated/Untreated)	Well water (Covered / Uncovered well)	Hand Pump	Tube wells / Bore well	Spring	River / Canal	Tank / Pond / Lake	Others	Community toilet including bath.	Community toilet excluding bath.	Rural sanitary mart or sanitary hardware outlet available near the village.	Community bio- gas or recycle of waste for productive use.
1	2	32	33	34	35	36	37	38	39	40	41	42	43	44	45	46	47	48	49	50
81	Tilpukhuri	0	0	0	0	0	0	0	Yes	Yes	Yes	Yes	No	No	Yes	No	No	No	No	No
82	Tengaigaon	0	0	0	0	0	1	0	Yes	Yes	Yes	Yes	No	No	No	No	No	No	No	No
83	Athugaon	0	0	0	0	0	1	0	Yes	Yes	Yes	Yes	No	No	No	No	No	No	No	No
84	Saonagaon	0	0	0	0	0	1	0	No	Yes	Yes	No	No	No	Yes	No	No	No	No	No
85	Nowagaon	0	0	0	0	0	0	0	No	Yes	Yes	Yes	No	No	No	No	No	No	No	No
86	Mamugaon	0	0	0	0	0	0	0	No	Yes	Yes	Yes	No	No	No	No	No	No	No	No
87	Kachuagaon	0	0	0	0	0	0	0	Yes	Yes	Yes	No	No	No	No	No	No	No	No	No
88	Majhigaon	0	0	0	0	0	0	0	No	Yes	Yes	No	No	No	No	No	No	No	No	No
89	Rashigaon	0	0	0	0	0	0	0	No	Yes	Yes	No	No	No	No	No	No	No	No	No
90	Bidyapur	0	0	0	0	0	3	0	Yes	Yes	Yes	Yes	No	Yes	No	No	No	No	No	No
91	Noldoba	0	0	0	0	2	1	0	Yes	Yes	Yes	Yes	No	Yes	No	No	No	No	No	No
92	Chengmari	0	0	0	0	0	0	0	Yes	Yes	Yes	Yes	No	Yes	No	No	No	No	No	No
93	Fulkumari	0	0	0	0	0	1	0	No	Yes	Yes	Yes	No	Yes	No	No	No	No	No	No
94	Durgamari	0	0	0	0	0	1	0	Yes	Yes	Yes	Yes	No	Yes	Yes	No	No	No	No	No
95	Bhandurani	0	0	0	0	0	1	0	Yes	Yes	Yes	Yes	No	Yes	No	No	No	No	No	No
96	Nankargaon	0	0	0	0	0	1	0	Yes	Yes	Yes	Yes	No	No	No	No	No	No	No	No
97	Bamuni Tilu	0	0	0	0	0	1	0	Yes	Yes	Yes	Yes	No	Yes	No	No	No	No	No	No
98	Lingdoba	0	0	0	0	0	1	0	No	Yes	Yes	Yes	No	Yes	No	No	No	No	No	No
99	Ghagpara	0	0	0	0	2	1	0	No	Yes	Yes	Yes	No	Yes	No	No	No	No	No	No
100	Bhitor-Chengmari	0	0	0	0	0	1	0	No	Yes	Yes	Yes	No	No	No	No	No	No	No	No
101	Bahir-Chengmari	0	0	0	0	0	0	0	Yes	Yes	Yes	Yes	No	No	No	No	No	No	No	No
102	Pub-Bhadra	0	0	0	0	1	1	0	No	Yes	Yes	No	No	Yes	Yes	No	No	No	No	No
<b>Block T O T A L :</b>		<b>0</b>	<b>0</b>	<b>0</b>	<b>17</b>	<b>22</b>	<b>68</b>	<b>2</b>	<b>61</b>	<b>99</b>	<b>95</b>	<b>67</b>	<b>7</b>	<b>40</b>	<b>26</b>	<b>2</b>	<b>0</b>	<b>0</b>	<b>0</b>	<b>0</b>

Communication and transport facilities (If amenities available code -Yes is given except for Village Pin Code ,If not available within the village , the distance range code viz; a for < 5 Kms, b for 5-10 Kms and c for 10+ kms of nearest place where facility is available is given).																	Name of Village	Serial Number	
Post office(PO)	Sub post office (SPO)	Post & Telegraph office (P&TO)	Village Pin Code	Telephones (L and lines)	Public call office (PCO)	Mobile phone coverage	Internet cafes/ Common service centre (CSC)	Private courier facility	Bus service (Public & Private)	Railway stations	Auto/Modified Autos	Taxis and Vans	Tractors	Cycle-pulled rickshaws(Manual & Machine driven)	Carts driven by animals	Sea /River ferry service			
51	52	53	54	55	56	57	58	59	60	61	62	63	64	65	66	67	2	1	
b	a	b		Yes	a	Yes	b	b	b	a	a	a	c	Yes	Yes	b		Tilpukhuri	81
b	a	b		Yes	a	Yes	b	b	Yes	a	Yes	b	b	Yes	Yes	b		Tengaigaon	82
b	a	b		Yes	a	Yes	b	b	Yes	a	Yes	Yes	b	Yes	Yes	b		Athugaon	83
b	a	b		Yes	a	Yes	b	b	b	b	Yes	Yes	Yes	Yes	Yes	b		Saonagaon	84
b	a	b	783392	Yes	a	Yes	b	b	b	b	Yes	Yes	Yes	Yes	Yes	b		Nowagaon	85
c	a	c		a	a	Yes	c	c	c	c	Yes	Yes	Yes	Yes	Yes	b		Mamugaon	86
c	a	c		Yes	a	Yes	c	c	c	c	c	Yes	Yes	Yes	Yes	b		Kachugaon	87
c	b	c		c	a	Yes	c	c	c	c	b	c	Yes	c	Yes	b		Majhigaon	88
b	b	b		b	b	Yes	b	b	b	c	c	c	Yes	Yes	Yes	c		Rashigaon	89
b	Yes	b		b	Yes	Yes	b	b	Yes	b	Yes	Yes	Yes	Yes	Yes	c		Bidyapur	90
b	Yes	b		b	a	Yes	b	b	Yes	b	Yes	Yes	Yes	Yes	Yes	c		Noldoba	91
c	a	c		c	a	Yes	c	c	Yes	c	Yes	a	Yes	Yes	Yes	c		Chengmari	92
c	a	c		c	a	Yes	c	c	Yes	c	Yes	Yes	Yes	Yes	Yes	c		Fulkumari	93
c	a	c		c	a	b	c	c	a	c	Yes	a	Yes	a	Yes	c		Durgamari	94
c	c	c		c	c	Yes	c	c	b	c	Yes	b	Yes	Yes	Yes	c		Bhandurani	95
c	b	c		c	a	Yes	c	c	Yes	c	Yes	Yes	Yes	Yes	Yes	c		Nankargaon	96
c	a	c		c	b	Yes	c	c	Yes	c	c	c	Yes	Yes	Yes	c		Bamuni Tilu	97
c	b	c		c	b	Yes	c	c	b	c	Yes	c	b	b	Yes	c		Lingdoba	98
a		b		b	a	Yes	c	c	Yes	c	c	c	a		Yes	c		Ghagpara	99
c	b	c		c	b	Yes	c	c	Yes	c	b	Yes	Yes	Yes	Yes	c		Bhitor-Chengmari	100
c	b	c		c	b	Yes	c	c	Yes	c	a	a	Yes	Yes	Yes	c		Bahir-Chengmari	101
b	a	c		b	a	Yes	b	b	b	b	Yes	Yes	Yes	Yes	Yes	c		Pub-Bhadra	102
<b>0</b>	<b>11</b>	<b>0</b>	<b>20</b>	<b>36</b>	<b>8</b>	<b>96</b>	<b>2</b>	<b>0</b>	<b>63</b>	<b>6</b>	<b>67</b>	<b>62</b>	<b>74</b>	<b>86</b>	<b>77</b>	<b>0</b>	<b>: Block T O T A L</b>		

Sr.No.	Name village	Village connected to highways,village roads, banks & credit societies (If amenities available code -Yes is given, If not available within the village , the distance range code viz; a for < 5 Kms, b for 5-10 Kms and c for 10+ kms of nearest place where facility is available is given).												Availability of misc available within the c for 10+ kms of n			
		Connected to national highway(NH)	Connected to state highway(SH)	Connected to major district road (MDR)	Connected to others district road	Pucca roads	Kutchcha roads	Water bounded macadam(WBM) roads	Navigable waterway (river/canal)(NW)	Footpaths (FP)	Commercial & Co-operative Banks	ATM	Agricultural Credit Societies	Self-Help Group (SHG)	Public distribution system (PDS) shop	Mandis / Regular market	Weekly Haat
1	2	68	69	70	71	72	73	74	75	76	77	78	79	80	81	82	83
81	Tilpukhuri	b	b	b	Yes	a	Yes	a	b	Yes	c	a	c	Yes	Yes	a	Yes
82	Tengaigaon	b	b	b	Yes	Yes	Yes	Yes	b	Yes	c	a	c	Yes	Yes	a	Yes
83	Athugaon	c	b	b	Yes	Yes	Yes	Yes	b	Yes	c	a	c	Yes	Yes	a	Yes
84	Saonagaon	c	b	b	Yes	b	Yes	Yes	b	Yes	b	b	c	Yes	Yes	Yes	Yes
85	Nowagaon	c	b	b	Yes	b	Yes	a	Yes	Yes	b	b	b	Yes	Yes	a	Yes
86	Mamugaon	c	c	c	Yes	b	Yes	a	c	Yes	b	c	b	Yes	Yes	b	Yes
87	Kachuagaon	c	c	c	Yes	b	Yes	a	c	Yes	b	c	b	a	a	a	a
88	Majhigaon	b	c	c	Yes	b	Yes	a	c	Yes	c	c	c	Yes	Yes	c	Yes
89	Rashigaon	c	b	b	Yes	b	Yes	b	c	Yes	c	b	c	Yes	Yes	Yes	Yes
90	Bidyapur	b	Yes	Yes	Yes	Yes	Yes	Yes	c	Yes	c	b	c	Yes	a	c	a
91	Noldoba	b	Yes	Yes	Yes	b	Yes	Yes	c	Yes	b	b	b	Yes	Yes	b	Yes
92	Chengmari	b	Yes	Yes	Yes	b	Yes	b	c	Yes	a	c	a	Yes	Yes	a	Yes
93	Fulkumari	b	Yes	Yes	Yes	Yes	Yes	Yes	c	Yes	a	c	a	Yes	Yes	a	Yes
94	Durgamari	c	a	a	Yes	a	Yes	Yes	c	Yes	b	c	b	Yes	Yes	Yes	Yes
95	Bhandurani	Yes	b	b	Yes	b	Yes	Yes	c	Yes	b	c	b	Yes	Yes	a	b
96	Nankargaon	b	Yes	Yes	Yes	Yes	Yes	Yes	c	Yes	b	c	b	Yes	Yes	Yes	Yes
97	Bamuni Tilu	b	a	Yes	Yes	a	Yes	Yes	c	Yes	b	c	c	Yes	Yes	Yes	Yes
98	Lingdoba	b	b	b	Yes	b	Yes	Yes	c	Yes	b	c	c	Yes	b	a	b
99	Ghagpara	Yes	a	Yes	Yes	a	Yes	b	c	Yes	a	c	a	Yes	Yes	a	Yes
100	Bhitor-Chengmari	b	Yes	Yes	Yes	b	Yes	Yes	c	Yes	c	c	c	Yes	Yes	c	Yes
101	Bahir-Chengmari	b	Yes	Yes	Yes	a	Yes	b	c	Yes	a	c	c	Yes	Yes	b	Yes
102	Pub-Bhadra	c	b	c	Yes	a	Yes	b	c	Yes	b	c	c	Yes	b	b	b
<b>Block T O T A L :</b>		<b>10</b>	<b>30</b>	<b>40</b>	<b>99</b>	<b>21</b>	<b>99</b>	<b>46</b>	<b>8</b>	<b>99</b>	<b>4</b>	<b>1</b>	<b>1</b>	<b>85</b>	<b>71</b>	<b>27</b>	<b>69</b>

miscellaneous facilities (If amenities available code -Yes is given, If not village, the distance range code viz; a for < 5 Kms, b for 5-10 Kms and nearest place where facility is available is given).

													Name of Village	Serial Number	
Agricultural marketing society	Integrated Child Development Scheme (Nutritional Centres)	Anganwadi Centre (Nutritional Centres)	Others (Nutritional Centres)	ASHA (Accredited Social Health Activist)	Community centre with/without TV	Sports Field,	Sports Club / Recreation Centre	Cinema / Video Hall	Public Library	Public Reading Room	Newspaper Supply	Assembly Polling station			Birth & Death Registration Office
84	85	86	87	88	89	90	91	92	93	94	95	96	97	2	1
b	Yes	Yes	c	Yes	a	a	a	b	a	b	b	Yes	b	Tilpukhuri	81
b	Yes	Yes	c	Yes	Yes	Yes	Yes	b	a	b	b	Yes	b	Tengaigaon	82
b	Yes	Yes	c	Yes	Yes	Yes	a	b	a	b	b	Yes	a	Athugaon	83
b	Yes	Yes	c	Yes	b	Yes	Yes	b	b	b	b	Yes	b	Saonagaon	84
b	Yes	Yes	c	Yes	b	a	b	b	b	b	a	Yes	b	Nowagaon	85
c	Yes	Yes	c	b	b	a	a	b	b	b	c	Yes	c	Mamugaon	86
c	Yes	Yes	c	Yes	b	a	a	b	b	b	c	Yes	c	Kachuagaon	87
c	Yes	Yes	c	b	b	a	a	b	b	b	b	Yes	c	Majhigaon	88
c	Yes	Yes	Yes	Yes	b	a	Yes	b	b	b	Yes	b	b	Rashigaon	89
c	Yes	Yes	c	Yes	Yes	Yes	Yes	b	Yes	Yes	Yes	Yes	Yes	Bidyapur	90
c	Yes	Yes	Yes	Yes	a	Yes	Yes	b	a	a	Yes	Yes	Yes	Noldoba	91
c	Yes	Yes	Yes	Yes	a	a	a	c	a	a	Yes	Yes	a	Chengmari	92
c	Yes	Yes	Yes	Yes	a	Yes	Yes	c	c	c	Yes	Yes	a	Fulkumari	93
c	Yes	Yes	Yes	Yes	a	Yes	Yes	c	c	c	Yes	Yes	a	Durgamari	94
c	Yes	Yes	Yes	Yes	b	Yes	b	c	b	b	Yes	Yes	b	Bhandurani	95
c	Yes	Yes	Yes	Yes	b	Yes	Yes	Yes	c	c	Yes	Yes	b	Nankargaon	96
c	Yes	Yes	Yes	Yes	b	Yes	Yes	c	c	c	Yes	Yes	a	Bamuni Tilu	97
c	Yes	Yes	c	Yes	b	Yes	b	c	c	c	b	Yes	b	Lingdoba	98
c	Yes	Yes	c	Yes	a	Yes	Yes	a	a	a	Yes	Yes	b	Ghagpara	99
c	Yes	Yes	Yes	Yes	b	Yes	b	c	c	c	b	Yes	c	Bhitor-Chengmari	100
c	Yes	Yes	Yes	Yes	b	a	b	c	c	c	Yes	Yes	b	Bahir-Chengmari	101
c	c	Yes	c	Yes	a	a	b	b	a	a	Yes	Yes	a	Pub-Bhadra	102
<b>2</b>	<b>37</b>	<b>95</b>	<b>14</b>	<b>80</b>	<b>12</b>	<b>54</b>	<b>50</b>	<b>1</b>	<b>4</b>	<b>2</b>	<b>64</b>	<b>84</b>	<b>6</b>	<b>: Block T O T A L</b>	

Sr.No.	Name village	Availability of electricity (Yes/No)				Land Use								
						Nearest Town		Area under different types of land use ( in decimal place)						
		Power Supply for Domestic Use (ED)	Power Supply for Agricultural Use (EAG)	Power Supply for Commercial Use (EC)	Power Supply for All Uses (EA)	Name	Distance range code i.e. a for < 5 Kms, b for 5-10 Kms and c for 10+ kms .	Forests	Area under Non-agricultural Uses	Barren and Un-cultivable land	Permanent Pastures and Other Grazing Lands	Land Under Miscellaneous Tree Crops etc.	Culturable Waste Land	
1	2	98	99	100	101	102	103	104	105	106	107	108	109	
81	Tilpukhuri	Yes	No	No	No	3ONGAIGAON	b	0	9.1	2	6.2	0	1.8	
82	Tengaigaon	Yes	No	No	No	3ONGAIGAON	b	0	17.2	0.3	12.3	0	0	
83	Athugaon	Yes	No	No	No	3ONGAIGAON	b	0	3.9	3	0	0	3.2	
84	Saonagaon	Yes	No	No	No	3ONGAIGAON	b	6.7	5.2	0	14.7	0	7.3	
85	Nowagaon	Yes	No	No	No	3ONGAIGAON	b	0	4.3	2	4	0	2.2	
86	Mamugaon	Yes	No	No	No	3ONGAIGAON	c	0	2.1	2.7	0	0	1.7	
87	Kachuagaon	Yes	No	No	No	3ONGAIGAON	c	0	3.1	2.1	0	0	3	
88	Majhigaon	Yes	No	No	No	3ONGAIGAON	c	0	25.6	0	7.6	0	3.2	
89	Rashigaon	Yes	No	No	No			19.7	10.7	7.6	12.2	3.7	0	
90	Bidyapur	Yes	No	Yes	No			0	55	87.3	0	5.1	7.6	
91	Noldoba	Yes	No	Yes	No			0	85.1	0	6.8	0	0	
92	Chengmari	Yes	Yes	No	No			0	55.1	6.1	0	6.7	3.1	
93	Fulkumari	Yes	No	No	No			1.9	15.7	3.1	29.6	6.1	0	
94	Durgamari	No	No	No	No			0	15.3	0	39.6	5.7	6.1	
95	Bhandurani	Yes	No	Yes	No			0	13.3	6.6	0	9.7	0	
96	Nankargaon	Yes	No	No	No			26.3	55.7	6.8	0	9.8	3.7	
97	Bamuni Tilu	Yes	No	No	No			0	55.7	39.6	0	6.8	9.2	
98	Lingdoba	Yes	No	No	No			0	6.8	3.1	2.4	0	0	
99	Ghagpara	Yes	No	No	No			0	6.8	9.8	0	6.7	0	
100	Bhitor-Chengmari	Yes	No	No	No			0	15.4	3.7	39.6	6.1	0	
101	Bahir-Chengmari	Yes	No	No	No			1.8	6.4	3.2	1.3	0	0	
102	Pub-Bhadra	Yes	No	No	No	BASUGAON	b	0	48.8	13.4	34.1	0	0	
<b>Block T O T A L :</b>		<b>98</b>	<b>8</b>	<b>30</b>	<b>18</b>	<b>0</b>	<b>0</b>	<b>2567</b>	<b>3620.7</b>	<b>1207.1</b>	<b>1237.7</b>	<b>1010.4</b>	<b>972.9</b>	



Land Use											Name of three most important commodities manufactured	Name of Village	Serial Number	
hectares rounded up to one					Area irrigated by source (in hectare).									
Fallow lands other than current fallows	Current Fallows	Net Area Sown	Total Irrigated Land Area	Total Un-irrigated Land Area	Canals ( C )	Wells/Tube-wells(W/TW)	Tanks/Lakes(T/L)	Water Falls(WF)	Others(O)	First	Second	Third		
110	111	112	113	114	115	116	117	118	119	120	121	122	2	1
2.4	0	221.7	0	221.7	0	0	0	0	0				Tilpukhuri	81
0	5.1	263.5	0	263.5	0	0	0	0	0				Tengaigaon	82
2.2	8.1	243.6	0	243.6	0	0	0	0	0				Athugaon	83
2.6	0	277.4	0	277.4	0	0	0	0	0				Saonagaon	84
1.1	0	150.9	0	150.9	0	0	0	0	0				Nowagaon	85
2.1	3.3	136.2	0	136.2	0	0	0	0	0				Mamugaon	86
2.1	7.6	205.2	0	205.2	0	0	0	0	0				Kachuagaon	87
0	2.5	122.6	0	122.6	0	0	0	0	0				Majhigaon	88
0	0	222.7	222.7	0	222.7	0	0	0	0				Rashigaon	89
2.2	7.1	321	0	321	0	0	0	0	0				Bidyapur	90
0	0	140.5	0	140.5	0	0	0	0	0				Noldoba	91
0	0	171	171	0	171	0	0	0	0				Chengmari	92
0	0	85.4	85.4	0	45.1	0	0	40.3	0				Fulkumari	93
0	0	214.9	214.3	0.6	112.2	0	0	102.2	0				Durgamari	94
0	0	151.6	0	151.6	0	0	0	0	0				Bhandurani	95
0	6.8	172.8	172.8	0	172.8	0	0	0	0				Nankargaon	96
0	0	170.4	170.4	0	170.4	0	0	0	0				Bamuni Tilu	97
0	0	88.5	88.5	0	88.5	0	0	0	0				Lingdoba	98
0	0	99.7	99.7	0	0	0	0	99.7	0				Ghagpara	99
0	0	87.3	87.3	0	87.3	0	0	0	0				Bhitor-Chengmari	100
0	0	155	0	155	0	0	0	0	0				Bahir-Chengmari	101
4.2	0	83.9	83.9	0	14.1	0	0	69.8	0				Pub-Bhadra	102
<b>277.9</b>	<b>342.7</b>	<b>9458.6</b>	<b>2945</b>	<b>6514.3</b>	<b>1363</b>	<b>39.6</b>	<b>0</b>	<b>1274</b>					<b>: Block T O T A L</b>	

Sr.No.	Name village	Location code no.	Total area of the village ( in hectares rounded up to one decimal place)	Total population ( 2011 census )	Number of households (2011 census)	Number of educational amenities available within the village , the distance range code for 5-10 Kms and c for 10+ kms of nearest available is given).								
						Pre-Primary school (PP)	Primary school (P)	Middle school (M)	Secondary School (S)	Senior Secondary school (SS)	Degree college of arts ,science & commerce (ASC)	Engineering college(EC)	Medical college (MC)	Management institute (MI)
1	2	3	4	5	6	7	8	9	10	11	12	13	14	15

**Name of District:-Bongaigaon**

**Name of CD Block:-Boitamari**

103	Khakarpur Pahar Block N.C Pt-I	301306	12.6	475	110	b	1	a	a	b	c	c	c	c
104	Khakarpur Pt I	301307	98.8	320	65	b	1	a	l	b	c	c	c	c
105	Khakarpur Pt II	301308	34.9	0	0									
106	Khakarpur Pahar Block N.C Pt-II	301309	16.6	73	17	b	a	a	a	b	c	c	c	c
107	Khakarpur Pt IV	301310	223.2	1125	265	l	3	a	c	c	c	c	c	c
108	Khakarpur Pt V	301311	178.6	771	178	c	1	c	c	c	c	c	c	c
109	Khakarpur Pt.VII	301312	269.6	2315	451	c	3	l	c	c	c	c	c	c
110	Khakarpur Pt VI	301313	267.5	1103	226	l	1	a	c	b		c	c	c
111	Khakarpur Pt-III	301314	150	331	77	c	1	a	c	c	c	c	c	c
112	Khagarpur Pahar Block N.C. Pt III	301315	1.7	0	0									
113	Khakarpur Pt.VIII	301316	129.2	693	135	c	1	a	c	b	c	c	c	c
114	Kharbojha	301317	108.6	143	35	c	1	a	c	c	c	c	c	c
115	Baripukhuri Pt I	301318	206.8	1028	205	l	1	a	b	b	c	c	c	c
116	Baripukhuri Pt II	301319	109.3	1128	229	l	1	a	b	c	c	c	c	c
117	Ghilaguri Pt II	301320	308.2	2127	444	l	2	3	b	b	c	c	c	c
118	Ghilaguri Pt I	301321	333.9	1215	281	l	2	a	a	b	c	c	c	c
119	Ghilaguri Pt III	301322	114.3	1780	362	l	1	a	c	c	c	c	c	c
120	Ravapara	301323	186.1	660	147		1	a	a	b		c	c	c
121	Mahadeb Hill	301324	281.6	1	1	c	b	c	c	a	c	c	c	c
122	Dhontola	301326	279.9	2649	566	a	6	2	a	a	c	c	c	c
123	Panchagaon Pt I	301327	349.2	2889	627	a	4	2	l	a	b	c	c	c
124	Panchagaon Pahar	301328	64.9	203	42	a	1	a	a	a	b	c	c	b
125	Kayethpara Pt I	301329	236.9	2462	478	a	2	2	l	a	b	c	c	b
126	Kayethpara Pt II	301330	176.2	1689	340	a	2	1	a	a	b	c	c	c
127	Talguri	301331	117.8	916	208	a	1	1	a	a	a	c	c	b
128	Panchagon Pt II	301332	242.7	706	162	a	2	1	a	a	a	c	c	b

(If not available viz; a for < 5 Kms, b place where facility is					Number of Medical Amenities available. (If not available within the village , the distance range code viz; a for < 5 Kms, b for 5-10 Kms and c for 10+ kms of nearest place where facility is available is given).								Name of Village		Serial Number		
Polytechnic (Pt)	Vocational training school /ITI	Non-formal training centre (NFTC)	Special school for disabled (SSD)	Others (specify)	Community health centre (CHC)	Primary health centre (PHC)	Primary health sub centre (PHS)	Maternity and child welfare centre (MCW)	T.B. clinic (TBC)	Hospital-allopathic (HA)	Hospital-alternative medicine (HO)	Dispensary (D)	Veterinary hospital (VH)	Mobile health clinic (MHC)	Family welfare centre (FWC)		
16	17	18	19	20	21	22	23	24	25	26	27	28	29	30	31	2	1

**Location CodeNo:-319**

**Location CodeNo:-0174**

c	c	c	c		b	c											Khakarpur Pahar Block N.C Pt-I	103
c	c	c	c		b					b							Khakarpur Pt I	104
																	Khakarpur Pt II	105
c	c	c	c		b	a							b			b	Khakarpur Pahar Block N.C Pt-II	106
c	c	c															Khakarpur Pt IV	107
c	c	c	c			1				b						c	Khakarpur Pt V	108
c	c	c	c														Khakarpur Pt.VII	109
																	Khakarpur Pt VI	110
c	c	c	c		b	a											Khakarpur Pt-III	111
																	Khagarpur Pahar Block N.C. Pt III	112
c	c		c		a		c		b				a				Khakarpur Pt.VIII	113
c	c	c	c		a	b			a					c			Kharbojha	114
c	c	c	c				b						b				Baripukhuri Pt I	115
c	c	c	c		c	b			c	c	b	b	b				Baripukhuri Pt II	116
c	c	c			c	b								c			Ghilaguri Pt II	117
c	c	c	c		b							b	b				Ghilaguri Pt I	118
c	c	c	c		c	a			c	c	c	b					Ghilaguri Pt III	119
c					b	b							b				Ravapara	120
c	c	c	c		b		b						b				Mahadeb Hill	121
c		c			a	a	a	c	c	a	a	a	a				Dhontola	122
c	c		c		c	b	a	c		b	b	b	b		b		Panchagaon Pt I	123
c	c		c		b	b	a	c	c	b	b	b	b		b		Panchagaon Pahar	124
c	b		c		b	b	1	c		b	b	b	b				Kayethpara Pt I	125
c	a		c		b	a	a	c	c	c	a	a	a				Kayethpara Pt II	126
c			c		b	a	a	c		a	a	a	a				Talguri	127
c			c		b	b	1	c	c	b	b	b	b				Panchagon Pt II	128

Sr.No.	Name village	Number of Non-Government Medical Amenities available.							Availability of drinking water - Yes / No							Availability of toilet & others Yes / No				
		Charitable non Govt. hospital/Nursing home.	Medical practitioner with MBBS Degree	Medical practitioner with other degree	Medical practitioner with no degree	Traditional practitioner and faith healer .	Medicine Shop	Others	Tap water (Treated/Untreated)	Well water (Covered / Uncovered well)	Hand Pump	Tube wells / Bore well	Spring	River / Canal	Tank / Pond / Lake	Others	Community toilet including bath.	Community toilet excluding bath.	Rural sanitary mart or sanitary hardware outlet available near the village.	Community bio- gas or recycle of waste for productive use.
1	2	32	33	34	35	36	37	38	39	40	41	42	43	44	45	46	47	48	49	50

103	Khakarpur Pahar Block N.C Pt-I	0	0	0	0	0	0	0	Yes	Yes	Yes	No	No	No	Yes	No	No	No	No	No
104	Khakarpur Pt I	0	0	0	0	0	0	0	No	Yes	No	Yes	No	No	No	No	No	No	No	No
105	Khakarpur Pt II																			
106	Khakarpur Pahar Block N.C Pt-II	0	0	0	0	0	0	0	No	Yes	No	No	No	No	No	No	No	No	No	No
107	Khakarpur Pt IV	0	0	0	0	0	1	0	Yes	Yes	Yes	Yes	No	No	Yes	No	No	No	No	No
108	Khakarpur Pt V	0	0	0	0	0	1	0	Yes	Yes	No	Yes	No	No	Yes	No	No	No	No	No
109	Khakarpur Pt.VII	0	0	0	0	0	1	0	Yes	Yes	Yes	Yes	No	No	No	No	No	No	No	No
110	Khakarpur Pt VI	0	0	0	0	0	1	0	Yes	Yes	Yes	Yes	No	No	No	No	No	No	No	No
111	Khakarpur Pt-III	0	0	0	0	0	0	0	No	Yes	Yes	No	No	Yes	No	No	No	No	No	No
112	Khagarpur Pahar Block N.C. Pt III																			
113	Khakarpur Pt.VIII	0	0	0	0	0	0	0	Yes	Yes	Yes	Yes	No	No	No	No	No	No	No	No
114	Kharbojha	0	0	0	0	0	0	0	Yes	Yes	No	Yes	No	No	No	No	No	No	No	No
115	Baripukhuri Pt I	0	0	0	0	0	1	0	Yes	Yes	Yes	Yes	No	No	No	No	No	No	No	No
116	Baripukhuri Pt II	0	0	0	0	0	1	0	Yes	Yes	Yes	Yes	No	No	No	No	No	No	No	No
117	Ghilaguri Pt II	0	0	0	0	0	1	0	Yes	Yes	Yes	Yes	No	No	No	No	No	No	No	No
118	Ghilaguri Pt I	0	0	0	0	0	1	0	Yes	Yes	Yes	Yes	No	No	Yes	No	No	No	No	No
119	Ghilaguri Pt III	0	0	0	0	0	1	0	Yes	Yes	Yes	Yes	No	No	Yes	No	No	No	No	No
120	Ravapara	0	0	0	0	0	0	0	Yes	Yes	No	Yes	No	No	No	No	No	No	No	No
121	Mahadeb Hill	0	0	0	0	0	0	0	No	No	No	No	Yes	Yes	No	No	No	No	No	No
122	Dhontola	0	0	0	0	0	1	0	No	Yes	Yes	Yes	No	No	No	No	No	No	No	No
123	Panchagaon Pt I	0	0	0	0	0	1	0	Yes	Yes	Yes	Yes	No	Yes	No	No	No	No	No	No
124	Panchagaon Pahar	0	0	0	0	0	0	0	No	Yes	Yes	Yes	No	Yes	No	No	No	No	No	No
125	Kayethpara Pt I	0	0	0	0	0	3	0	Yes	Yes	Yes	Yes	No	Yes	No	No	No	No	No	No
126	Kayethpara Pt II	0	0	0	0	0	1	0	Yes	Yes	Yes	Yes	No	No	No	No	No	No	No	No
127	Talguri	0	0	0	0	0	1	0	Yes	Yes	Yes	Yes	No	No	No	No	No	No	No	No
128	Panchagon Pt II	0	0	0	0	0	0	0	No	Yes	Yes	No	No	No	No	No	No	No	No	No

Communication and transport facilities (If amenities available code -Yes is given except for Village Pin Code ,If not available within the village , the distance range code viz; a for < 5 Kms, b for 5-10 Kms and c for 10+ kms of nearest place where facility is available is given).																	Name of Village	Serial Number
Post office(PO)	Sub post office (SPO)	Post & Telegraph office (P&TO)	Village Pin Code	Telephones (L and lines)	Public call office (PCO)	Mobile phone coverage	Internet cafes/ Common service centre (CSC)	Private courier facility	Bus service (Public & Private)	Railway stations	Auto/Modified Autos	Taxis and Vans	Tractors	Cycle-pulled rickshaws(Manual & Machine driven)	Carts driven by animals	Sea /River ferry service		
51	52	53	54	55	56	57	58	59	60	61	62	63	64	65	66	67	2	1

b	783383	a	a	Yes	b	c	b	b	b	b	b	a	Yes	Yes	b	Khakarpur Pahar Block N.C Pt-I	103	
c	c	c		a	a	Yes	b	c	b	c	Yes	Yes	b	Yes	Yes	b	Khakarpur Pt I	104
																	Khakarpur Pt II	105
	783383		a	a	Yes	b	c	b		b	b	a	Yes	Yes	b	Khakarpur Pahar Block N.C Pt-II	106	
c	Yes	c		Yes	a	Yes	b	c	Yes		Yes	Yes	Yes	Yes	Yes	b	Khakarpur Pt IV	107
c	a	c		Yes	a	Yes	b	c	Yes	b	Yes	Yes	Yes	Yes	Yes	a	Khakarpur Pt V	108
c	a	c		a	a	Yes	b	c	Yes	b	Yes	Yes	Yes	Yes	Yes	b	Khakarpur Pt.VII	109
c	a	c		a	a	Yes	b	c	Yes	b	Yes	Yes	Yes	Yes	Yes	b	Khakarpur Pt VI	110
c	b	c	783383	a	a	Yes	b	c	a	b	Yes	Yes	b	Yes	Yes	b	Khakarpur Pt-III	111
																	Khagarpur Pahar Block N.C. Pt III	112
a	a	b		a	a	Yes	b	b	a	b	Yes	Yes	Yes	Yes	Yes	b	Khakarpur Pt.VIII	113
b	b	c		a	a	Yes	c	c	b	b	b	Yes	b	Yes	a	b	Kharbojha	114
b	a	c		a	a	Yes	c	c	b	b	Yes	Yes	a	Yes	Yes	b	Baripukhuri Pt I	115
b	a	b		b	a	Yes	c	c	Yes	b	b	Yes	Yes	Yes	Yes	b	Baripukhuri Pt II	116
a		b		a	a	Yes	c	c	Yes	c	Yes	Yes	b	Yes	Yes	b	Ghilaguri Pt II	117
c	a	c		a	a	Yes	c	c	Yes	c	Yes	Yes	Yes	Yes	Yes	a	Ghilaguri Pt I	118
a	a	b		b	a	Yes	c	c	Yes	c	Yes	Yes	Yes	Yes	Yes	b	Ghilaguri Pt III	119
b		b		a	a	Yes	c	c	b	b	b	Yes	b	Yes	Yes	b	Ravapara	120
b	b	b		a	a	b	c	c	b	b	b	b	a	b	a	c	Mahadeb Hill	121
	a	783372		a	a	Yes	c	c	Yes		Yes	Yes	b	Yes	b	b	Dhontola	122
b	a	c		a	a	Yes	c	c	Yes	c	Yes	Yes	b	Yes	Yes	b	Panchagaon Pt I	123
b	a	c	783389	a	a	Yes	b	b	a	c	a	a		Yes	b	b	Panchagaon Pahar	124
	Yes	b	783389	Yes	Yes	Yes	b	b	Yes	c	Yes	Yes	Yes	Yes	Yes	b	Kayethpara Pt I	125
a	a	b	783389	a	a	Yes	b	b	a	c	Yes	a	b	Yes	Yes	b	Kayethpara Pt II	126
b	a		783389	Yes	a	Yes	b	c	Yes		Yes	Yes		Yes	a	b	Talguri	127
			783372	a	a	Yes	b	c	Yes		Yes	Yes		Yes	a	b	Panchagon Pt II	128

Sr.No.	Name village	Village connected to highways,village roads, banks & credit societies (If amenities available code -Yes is given, If not available within the village , the distance range code viz; a for < 5 Kms, b for 5-10 Kms and c for 10+ kms of nearest place where facility is available is given).												Availability of misc available within the c for 10+ kms of n			
		Connected to national highway(NH)	Connected to state highway(SH)	Connected to major district road (MDR)	Connected to others district road	Pucca roads	Kutchcha roads	Water bounded macadam(WBM) roads	Navigable waterway (river/canal)(NW)	Footpaths (FP)	Commercial & Co-operative Banks	ATM	Agricultural Credit Societies	Self-Help Group (SHG)	Public distribution system (PDS) shop	Mandis / Regular market	Weekly Haat
1	2	68	69	70	71	72	73	74	75	76	77	78	79	80	81	82	83

103	Khakarpur Pahar Block N.C Pt-I	a	b	a	Yes	b	Yes	b	b	Yes	c	c	c	Yes	Yes	b	Yes
104	Khakarpur Pt I	a	a	a	Yes	b	Yes	b	b	Yes	c	c	c	Yes	Yes	Yes	Yes
105	Khakarpur Pt II																
106	Khakarpur Pahar Block N.C Pt-II	b	b	a	a	b	Yes	b	b	Yes	c	c	c	Yes	Yes	b	b
107	Khakarpur Pt IV	Yes	b	Yes	Yes	b	Yes	Yes	b	Yes	c	c	c	Yes	Yes	b	Yes
108	Khakarpur Pt V	Yes	b	Yes	Yes	b	Yes	b	b	Yes	c	c	c	Yes	b	b	b
109	Khakarpur Pt.VII	a	b	Yes	Yes	Yes	Yes	Yes	b	Yes	c	c	c	Yes	Yes	b	Yes
110	Khakarpur Pt VI	a	b	Yes	Yes	b	Yes	Yes	b	Yes	c	c	c	Yes	c	c	b
111	Khakarpur Pt-III	a	b	a	Yes	b	Yes	b	b	Yes	c	c	c	Yes	Yes	b	Yes
112	Khagarpur Pahar Block N.C. Pt III																
113	Khakarpur Pt.VIII	a	a	a	Yes	b	Yes	b	b	Yes	c	b	b	Yes	Yes	Yes	b
114	Kharbojha	b	b	a	Yes	b	Yes	b	b	Yes	c	c	c	Yes	Yes	Yes	Yes
115	Baripukhuri Pt I	b	b	a	Yes	b	Yes	Yes	b	Yes	c	c	c	Yes	c	Yes	b
116	Baripukhuri Pt II	b	b	Yes	Yes	b	Yes	Yes	b	Yes	c	b	c	Yes	c	c	c
117	Ghilaguri Pt II	a	a	a	Yes	Yes	Yes	Yes	b	Yes	b	c	c	Yes	Yes	b	b
118	Ghilaguri Pt I	b	b	Yes	Yes	b	Yes	Yes	b	Yes	c	c	c	a	a	a	a
119	Ghilaguri Pt III	b	b	a	Yes	Yes	Yes	Yes	b	Yes	c	c	c	Yes	a	a	a
120	Ravapara	a	a	a	Yes	b	Yes	b	b	Yes	c	c	c	Yes	a	a	a
121	Mahadeb Hill	b	b	a	a	b	Yes	b	b	Yes	c	c	c	Yes	Yes	Yes	Yes
122	Dhontola	a	a	a	Yes	Yes	Yes	Yes	b	Yes	Yes	c	c	Yes	Yes	Yes	Yes
123	Panchagaon Pt I	a	a	a	Yes	Yes	Yes	Yes	b	Yes	c	c	c	Yes	Yes	Yes	Yes
124	Panchagaon Pahar	Yes	a	a	Yes	b	Yes	b	b	Yes	c	b	c	Yes	Yes	Yes	Yes
125	Kayethpara Pt I	Yes	Yes	Yes	Yes	Yes	Yes	Yes	b	Yes	c	c	c	Yes	Yes	Yes	Yes
126	Kayethpara Pt II	a	a	a	Yes	b	Yes	Yes	b	Yes	c	c	c	Yes	Yes	Yes	Yes
127	Talguri	Yes	b	Yes	Yes	b	Yes	b	b	Yes	c	c	c	Yes	Yes	Yes	Yes
128	Panchagon Pt II	a	b	Yes	Yes	b	Yes	b	b	Yes	c	c	c	Yes	a	a	a

ellaneous facilities (If amenities available code -Yes is given, If not village , the distance range code viz; a for < 5 Kms, b for 5-10 Kms and earest place where facility is available is given).

84	85	86	87	88	89	90	91	92	93	94	95	96	97	Name of Village	Serial Number
														2	1

b	b	b	a	Yes	a	a	a	c	b	b	Yes	c	b	Khakarpur Pahar Block N.C Pt-I	103
c	b	Yes	a	a	a	a	a	c	b	b	a	Yes	c	Khakarpur Pt I	104
														Khakarpur Pt II	105
b	b	b	a	a	a	a	a	c	b	b	a	c	c	Khakarpur Pahar Block N.C Pt-II	106
b	Yes	Yes	a	Yes	a	Yes	a	c	b	b	a	Yes	c	Khakarpur Pt IV	107
b	c	Yes	a	Yes	a	a	a	c	b	b	Yes	Yes	c	Khakarpur Pt V	108
b	c	b	a	Yes	Yes	Yes	a	c	b	b	a	Yes	c	Khakarpur Pt.VII	109
b	Yes	Yes	a	Yes	a	Yes	a	c	b	b	a	Yes	c	Khakarpur Pt VI	110
b	b	Yes	a	a	a	a	a	c	b	b	a	c	c	Khakarpur Pt-III	111
														Khagarpur Pahar Block N.C. Pt III	112
b	b	b	a	Yes	a	a	b	b	b	b	Yes	Yes	a	Khakarpur Pt.VIII	113
b	b	Yes	a	a	a	a	a	c	b	b	b	c	b	Kharbojha	114
b	Yes	Yes	a	Yes	a	Yes	a	a	b	b	Yes	Yes	c	Baripukhuri Pt I	115
b	Yes	Yes	a	Yes	a	Yes	a	a	b	b	a	Yes	c	Baripukhuri Pt II	116
b	Yes	Yes	a	Yes	Yes	Yes	a	a	b	b	Yes	Yes	c	Ghilaguri Pt II	117
Yes	Yes	Yes	a	Yes	b	Yes	a	a	b	b	Yes	Yes	b	Ghilaguri Pt I	118
b	Yes	Yes	a	Yes	Yes	Yes	a	a	b	b	Yes	Yes	c	Ghilaguri Pt III	119
Yes	b	Yes	Yes	Yes	b	a	Yes	a	b	b	Yes	Yes	Yes	Ravapara	120
b	c	b	a	a	b	a	a	a	b	b	a	c	c	Mahadeb Hill	121
Yes	b	Yes	a	Yes	Yes	Yes	Yes	Yes	Yes	Yes	Yes	Yes	c	Dhontola	122
b	b	Yes	a	Yes	Yes	Yes	Yes	Yes	Yes	Yes	Yes	Yes	b	Panchagaon Pt I	123
b	b	Yes	a	a	b	a	a	a	b	b	a	b	b	Panchagaon Pahar	124
b	b	Yes	a	Yes	b	Yes	a	Yes	Yes	Yes	Yes	Yes	a	Kayethpara Pt I	125
a	a	Yes	a	Yes	a	Yes	a	a	b	Yes	Yes	Yes	a	Kayethpara Pt II	126
a	a	Yes	a	Yes	a	Yes	Yes	a	b	b	Yes	Yes	a	Talguri	127
a	b	Yes	a	Yes	b	a	Yes	a	b	b	Yes	Yes	b	Panchagon Pt II	128

Sr.No.	Name village	Availability of electricity (Yes/No)				Land Use								
		Power Supply for Domestic Use (ED)	Power Supply for Agricultural Use (EAG)	Power Supply for Commercial Use (EC)	Power Supply for All Uses (EA)	Nearest Town	Distance range code i.e. a for < 5 Kms, b for 5-10 Kms and c for 10+ kms .	Area under different types of land use ( in decimal place)						
								Forests	Area under Non-agricultural Uses	Barren and Un-cultivable land	Permanent Pastures and Other Grazing Lands	Land Under Miscellaneous Tree Crops etc.	Culturable Waste Land	
98	99	100	101	102	103	104	105	106	107	108	109			

103	Khakarpur Pahar Block N.C Pt-I	Yes	No	No	No	ABHAYAPUR	c	0	4.1	0	0	2.2	0
104	Khakarpur Pt I	Yes	No	No	No	ABHAYAPUR	c	0	31.1	14.2	16.2	24	1.5
105	Khakarpur Pt II					BONGAIGAON	c	0	2	0	0	3.2	0
106	Khakarpur Pahar Block N.C Pt-II	Yes	No	No	No	ABHAYAPUR	c	0	1.5	0	0	3	0
107	Khakarpur Pt IV	Yes	No	No	Yes	ABHAYAPUR	b	0	85.7	0	0	50.3	2
108	Khakarpur Pt V	Yes	No	No	No	ABHAYAPUR	c	0	45.6	0	0	10.4	3.2
109	Khakarpur Pt.VII	Yes	Yes	No	No	ABHAYAPUR	c	0	50.8	0	0	50.4	6.6
110	Khakarpur Pt VI	Yes	Yes	No	No	ABHAYAPUR	c	0	37.6	0	0	25.4	6.6
111	Khakarpur Pt-III	Yes	Yes	No	No	ABHAYAPUR	b	0	39.6	3.7	0	6.2	0
112	Khagarpur Pahar Block N.C. Pt III					ABHAYAPUR	c	0	0	0	0	1.7	0
113	Khakarpur Pt.VIII	Yes	No	No	No	ABHAYAPUR	c	0	30.3	0	0	25.4	4.2
114	Kharbojha	Yes	Yes	No	No	ABHAYAPUR	c	0	10.1	0	0	5.1	2
115	Baripukhuri Pt I	Yes	No	No	No	ABHAYAPUR	c	0	35.4	0	0	25.4	9.4
116	Baripukhuri Pt II	Yes	No	No	No	ABHAYAPUR	c	0	27.4	0	0	25.2	6.1
117	Ghilaguri Pt II	Yes	Yes	No	No	ABHAYAPUR	c	0	35.5	0	0	50.1	8.3
118	Ghilaguri Pt I	Yes	No	No	No	BONGAIGAON	c	0	80.5	0	0	35.2	15.4
119	Ghilaguri Pt III	Yes	No	No	No	ABHAYAPUR	c	0	64.1	0	0	7.1	4.1
120	Ravapara	Yes	No	No	No	ABHAYAPUR	b	0	36.3	0	0	27.4	7.1
121	Mahadeb Hill	No	No	No	No	ABHAYAPUR	b	0	0	0	0	74.2	1.5
122	Dhontola	Yes	No	No	No			0	46	12.4	10.9	35.3	0
123	Panchagaon Pt I	Yes	No	No	No	CHAPAR	b	0	57.8	11.7	19.1	41.7	0
124	Panchagaon Pahar	Yes	No	No	No	CHAPAR	b	51.5	4.2	0	0	0	0
125	Kayethpara Pt I	Yes	No	Yes	No	CHAPAR	b	0	52.2	7.7	4.2	29	0
126	Kayethpara Pt II	Yes	No	No	No	CHAPAR	b	0	34.9	7.5	0	28.2	0
127	Talguri	Yes	No	No	No	CHAPAR	b	0	23.2	7.9	2.4	12.4	3.2
128	Panchagon Pt II	Yes	No	No	No	CHAPAR	c	41.4	35	5.9	0.8	29.4	0



Land Use										Name of three most important commodities manufactured			Name of Village	Serial Number
hectares rounded up to one					Area irrigated by source (in hectare).					First	Second	Third		
Fallow lands other than current fallows	Current Fallows	Net Area Sown	Total Irrigated Land Area	Total Un-irrigated Land Area	Canals ( C )	Wells/Tube-wells(W/TW)	Tanks/Lakes(T/L)	Water Falls(WF)	Others(O)					
110	111	112	113	114	115	116	117	118	119	120	121	122		1

0	0	6.4	0	6.4	0	0	0	0	0				Khakarpur Pahar Block N.C Pt-I	103
11	0.8	0	0	0	0	0	0	0	0				Khakarpur Pt I	104
0	0	29.6	0	29.6	0	0	0	0	0				Khakarpur Pt II	105
0	0	12.1	0	12.1	0	0	0	0	0				Khakarpur Pahar Block N.C Pt-II	106
0	0	85.2	0	85.2	0	0	0	0	0				Khakarpur Pt IV	107
0	0	119.5	0	119.5	0	0	0	0	0				Khakarpur Pt V	108
0	0	161.8	0	161.8	0	0	0	0	0				Khakarpur Pt.VII	109
0	0	197.5	0	197.5	0	0	0	0	0				Khakarpur Pt VI	110
0	0	100.5	0	100.5	0	0	0	0	0				Khakarpur Pt-III	111
0	0	0	0	0	0	0	0	0	0				Khagarpur Pahar Block N.C. Pt III	112
0	0	69.4	0	69.4	0	0	0	0	0				Khakarpur Pt.VIII	113
0	0	91.4	0	91.4	0	0	0	0	0				Kharbojha	114
0	0	136.7	0	136.7	0	0	0	0	0				Baripukhuri Pt I	115
0	0	50.7	0	50.7	0	0	0	0	0				Baripukhuri Pt II	116
0	0	214.3	0	214.3	0	0	0	0	0				Ghilaguri Pt II	117
0	0	202.8	0	202.8	0	0	0	0	0				Ghilaguri Pt I	118
0	0	39	0	39	0	0	0	0	0				Ghilaguri Pt III	119
0	0	115.3	0	115.3	0	0	0	0	0				Ravapara	120
0	0	205.9	0	205.9	0	0	0	0	0				Mahadeb Hill	121
5.2	1.4	169.3	0	169.3	0	0	0	0	0				Dhontola	122
10.2	0	208.8	0	208.8	0	0	0	0	0				Panchagaon Pt I	123
0	1.9	7.2	0	7.2	0	0	0	0	0				Panchagaon Pahar	124
0	3.2	140.5	0	140.5	0	0	0	0	0				Kayethpara Pt I	125
0	0	105.6	0	105.6	0	0	0	0	0				Kayethpara Pt II	126
0	0	68.5	0	68.5	0	0	0	0	0				Talguri	127
0	3.3	126.7	0	126.7	0	0	0	0	0				Panchagon Pt II	128

Sr.No.	Name village	Location code no.	Total area of the village ( in hectares rounded up to one decimal place)	Total population ( 2011 census )	Number of households (2011 census)	Number of educational amenities available. within the village , the distance range code for 5-10 Kms and c for 10+ kms of nearest p available is given).									
						Pre-Primary school (PP)	Primary school (P)	Middle school (M)	Secondary School (S)	Senior Secondary school (SS)	Degree college of arts ,science & commerce (ASC)	Engineering college(EC)	Medical college (MC)	Management institute (MI)	
1	2	3	4	5	6	7	8	9	10	11	12	13	14	15	
129	Sudamvita	301333	22.1	129	32	a	1	a	a	a	c	c	c	c	
130	Bannipara	301334	57.1	253	67	a	1	a	a	b	c	c	c	c	
131	Bajitpara	301335	181	1126	263	1	3	2	1	a	a	c	c	c	
132	Birpara	301336	119.5	501	123	a	1	1	a	a	a	c	c	c	
133	Jalakhata	301337	111.4	409	97	1	1	a	a	a	a	c	c	c	
134	Raghunandanpur Pt I	301338	312	1042	248	1	4	2	1	a	a	c	c	c	
135	Raghunandanpur Pt II	301339	146.4	1002	229	1	3	2	1	a	a	c	c	c	
136	Kasharpara	301340	74.4	533	132	a	1	1	a	a	a	c	c	c	
137	Sajnavita	301341	92.2	413	97	a	1	a	a	a	a	c	c	c	
138	Amguri	301342	227.6	1577	386		2	a	a	a	a	c	c	c	
139	Barkhata Pt I	301343	140.9	607	143	a	1	1	a	a	a	c	c	c	
140	Barkhata Pt II	301344	177.6	222	44	a	1	a	a	a	a	c	c	c	
141	Barkhata Pt III	301345	208.4	482	102	a	2	1	a	a	a	c	c	c	
142	Hill Block N.C.	301346	227.6	0	0										
143	Maligaon Pahar N.C.	301347	2.9	0	0										
144	Maligaon	301348	160.9	1698	389	1	3	3	1	1	1	c	c	c	
145	Bechimari	301349	120.6	467	116	1	1	a	a	a	a	c	c	c	
146	Salbari	301350	441	1407	352	a	2	2	a	a	a	c	c	b	
147	Dhaknabari	301351	432.3	2414	501	a	3	1	1	a	a	c	c	b	
148	Boalimari Pt I	301352	90.2	623	110	a	1	a	a	a	a	c	c	c	
149	Boalimari Pt II	301353	90.5	270	39	a	1	a	a	a	a	c	c	c	
150	Kheluapara Pt V	301354	92	683	112	a	1	a	a	a	a	c	c	c	
151	Kheluapara Pt II	301355	116.5	1178	208	a	1	b	a	a	a	c	c	c	
152	Kheluapara Pt IV	301356	179.4	1533	299	a	1	a	a	a	a	c	c	c	
153	Kheluapara Pt VI	301357	259.4	1310	236	a	1	a	a	a	a	c	c	c	
154	Kheluapara Pt VII	301358	239.7	1952	389	a	1	2	a	a	a	c	c	c	
155	Jhaukura Pt I	301359	143	750	139	1	1	1	a	a	a	c	c	c	
156	Jhaukura Pt II	301360	161.8	1856	300	1	3	a	a	a	a	c	c	c	

(If not available viz; a for < 5 Kms, b place where facility is					Number of Medical Amenities available. (If not available within the village , the distance range code viz; a for < 5 Kms, b for 5-10 Kms and c for 10+ kms of nearest place where facility is available is given).								Name of Village		Serial Number		
Polytechnic (Pt)	Vocational training school /ITI	Non-formal training centre (NFTC)	Special school for disabled (SSD)	Others (specify)	Community health centre (CHC)	Primary health centre (PHC)	Primary health sub centre (PHS)	Maternity and child welfare centre (MCW)	T.B. clinic (TBC)	Hospital-allopathic (HA)	Hospital-alternative medicine (HO)	Dispensary (D)	Veterinary hospital (VH)	Mobile health clinic (MHC)	Family welfare centre (FWC)		
16	17	18	19	20	21	22	23	24	25	26	27	28	29	30	31	2	1
c	c		c		c	a	a	c	c	a	a	a	a				Sudamvita 129
c	c		c		b		a										Bannipara 130
c			c		c	a	l	c	c	a	a	l	a				Bajitpara 131
b	c		c		c	a	a	c	c	a	a	a	a				Birpara 132
b	c				b	a	l	c		a	a	a	a				Jalakhata 133
c	c				c	a	a	c	c	a	a	a	a				Raghunandanpur Pt I 134
c	c		c			l	l	c	c	b	l	l	l				Raghunandanpur Pt II 135
b	c		c		c	a	a	c	c	a	a	a	a				Kasharpara 136
c	c		c		c	a	a	c	c	a	a	a	a		a		Sajnavita 137
c	c		c		c	a	a	c	c	a	a	a	a				Amguri 138
c	c		c		c	a	a	c	c	a	a	a	a				Barkhata Pt I 139
c	a		c		c	a	a	c	c	a	a	a	a				Barkhata Pt II 140
c	c		c		c	a	a	c	c	a	a	a	a				Barkhata Pt III 141
																	Hill Block N.C. 142
																	Maligaon Pahar N.C. 143
c	l		c		c	a	a	c	c	c	a	a	a				Maligaon 144
c	c		c		b	a	a	c	c	a	a	a					Bechimari 145
c			c		b	a	a	c	c	a	a	a	a				Salbari 146
c	c		c		b	a	l	c		a	a	a	a				Dhaknabari 147
c	c		c		a	a	a	c	c	a	b	b	b				Boalimari Pt I 148
c	c		c		a	c	a	c	c	a	b	b	b				Boalimari Pt II 149
c	c		c		a	a	a	c	c	a	a	a	b				Kheluapara Pt V 150
c	c		c		a	a	a	c	c	a	a	a	b				Kheluapara Pt II 151
c	c		c		a	a	a	c	c	a	a	a	b				Kheluapara Pt IV 152
c	c		c		a	a	a	c	c	a	a	a	b				Kheluapara Pt VI 153
c	c		c		a	a	a	c	c	a	a	a	b				Kheluapara Pt VII 154
c	c	c			a	a	a	c	c	a	a	a	a				Jhaukura Pt I 155
c	c				a	a	a	a	c	a	a	a	a		a		Jhaukura Pt II 156

Sr.No.	Name village	Number of Non-Government Medical Amenities available.							Availability of drinking water - Yes / No							Availability of toilet & others Yes / No				
		Charitable non Govt. hospital/Nursing home.	Medical practitioner with MBBS Degree	Medical practitioner with other degree	Medical practitioner with no degree	Traditional practitioner and faith healer .	Medicine Shop	Others	Tap water (Treated/Untreated)	Well water (Covered / Uncovered well)	Hand Pump	Tube wells / Bore well	Spring	River / Canal	Tank / Pond / Lake	Others	Community toilet including bath.	Community toilet excluding bath.	Rural sanitary mart or sanitary hardware outlet available near the village.	Community bio- gas or recycle of waste for productive use.
1	2	32	33	34	35	36	37	38	39	40	41	42	43	44	45	46	47	48	49	50
129	Sudamvita	0	0	0	0	0	0	0	No	Yes	Yes	Yes	No	No	No	No	No	No	No	No
130	Bannipara	0	0	0	0	0	0	0	Yes	Yes	Yes	No	No	No	No	No	No	No	No	No
131	Bajitpara	0	0	0	0	0	1	0	Yes	Yes	Yes	Yes	No	No	Yes	No	No	No	No	No
132	Birpara	0	0	0	0	0	0	0	No	Yes	Yes	No	No	Yes	No	No	No	No	No	No
133	Jalakhata	0	0	0	0	0	0	0	Yes	Yes	Yes	Yes	No	No	No	No	No	No	No	No
134	Raghunandanpur Pt I	0	0	0	0	0	1	0	Yes	Yes	Yes	Yes	No	No	No	No	No	No	No	No
135	Raghunandanpur Pt II	0	0	0	0	0	2	0	Yes	Yes	Yes	Yes	No	No	No	No	No	No	No	No
136	Kasharpara	0	0	0	0	0	0	0	Yes	Yes	Yes	Yes	No	No	No	No	No	No	No	No
137	Sajnavita	0	0	0	0	0	0	0	No	Yes	Yes	Yes	No	No	No	No	No	No	No	No
138	Amguri	0	0	0	1	0	1	0	Yes	Yes	Yes	Yes	No	No	No	No	No	No	No	No
139	Barkhata Pt I	0	0	0	0	0	0	0	Yes	Yes	Yes	No	No	No	No	No	No	No	No	No
140	Barkhata Pt II	0	0	0	0	0	0	0	No	Yes	Yes	No	No	No	No	No	No	No	No	No
141	Barkhata Pt III	0	0	0	0	0	0	0	Yes	Yes	Yes	Yes	Yes	Yes	No	No	No	No	No	No
142	Hill Block N.C.																			
143	Maligaon Pahar N.C.																			
144	Maligaon	0	0	0	0	0	2	0	Yes	Yes	Yes	Yes	No	Yes	No	No	No	No	No	No
145	Bechimari	0	0	0	0	0	0	0	Yes	Yes	Yes	No	No	No	No	No	No	No	No	No
146	Salbari	0	0	0	0	0	1	0	No	Yes	Yes	Yes	No	No	No	No	No	No	No	No
147	Dhaknabari	0	0	0	1	0	1	0	Yes	Yes	Yes	Yes	No	Yes	No	No	No	No	No	No
148	Boalimari Pt I	0	0	0	0	0	1	0	No	Yes	Yes	Yes	Yes	Yes	No	No	No	No	No	No
149	Boalimari Pt II	0	0	0	0	0	1	0	No	Yes	Yes	Yes	Yes	Yes	No	No	No	No	No	No
150	Kheluapara Pt V	0	0	0	0	0	0	0	No	No	Yes	Yes	Yes	Yes	No	No	No	No	No	No
151	Kheluapara Pt II	0	0	0	0	0	1	0	No	Yes	Yes	Yes	Yes	Yes	No	No	No	No	No	No
152	Kheluapara Pt IV	0	0	0	0	0	1	0	Yes	Yes	Yes	Yes	Yes	Yes	No	No	No	No	No	No
153	Kheluapara Pt VI	0	0	0	0	0	1	0	No	Yes	Yes	Yes	Yes	Yes	No	No	No	No	No	No
154	Kheluapara Pt VII	0	0	0	0	0	1	0	Yes	Yes	Yes	Yes	Yes	Yes	No	No	No	No	No	No
155	Jhaukura Pt I	0	0	0	0	0	0	0	No	Yes	No	Yes	Yes	Yes	No	No	No	No	No	No
156	Jhaukura Pt II	0	0	0	0	0	1	0	Yes	Yes	Yes	Yes	Yes	Yes	No	No	No	No	No	No

Communication and transport facilities (If amenities available code -Yes is given except for Village Pin Code ,If not available within the village , the distance range code viz; a for < 5 Kms, b for 5-10 Kms and c for 10+ kms of nearest place where facility is available is given).																	Name of Village	Serial Number
Post office(PO)	Sub post office (SPO)	Post & Telegraph office (P&TO)	Village Pin Code	Telephones (L and lines)	Public call office (PCO)	Mobile phone coverage	Internet cafes/ Common service centre (CSC)	Private courier facility	Bus service (Public & Private)	Railway stations	Auto/Modified Autos	Taxis and Vans	Tractors	Cycle-pulled rickshaws(Manual & Machine driven)	Carts driven by animals	Sea /River ferry service		
51	52	53	54	55	56	57	58	59	60	61	62	63	64	65	66	67	2	1
c	a	c	783372	a	a	Yes	b	c	b		b	Yes	a	Yes	a	a	Sudamvita	129
b	a	b	783372	a	a	Yes	b	c	b		b	Yes		Yes	Yes	b	Bannipara	130
Yes	b	783372	Yes	a	Yes	b	b	Yes	b	Yes	Yes	a	Yes	b	b	Bajitpara	131	
a	a	c		a	a	Yes	c	c	b		b	Yes	b	Yes	b	b	Birpara	132
c	a	c	783372	a	a	Yes	c	c	a	c	Yes	Yes		Yes	a	b	Jalakhata	133
a	a	c	783389	Yes	a	Yes	c	c	Yes	c	Yes	Yes	b	Yes	b	b	Raghunandanpur Pt I	134
a	a	c	783389	Yes	a	Yes	c	c	Yes	c	Yes	Yes	a	Yes	a	b	Raghunandanpur Pt II	135
a	a	c	783389	Yes	a	Yes	c	c	Yes	c	Yes	Yes	b	Yes	a	a	Kasharpara	136
a	a	c	783389	a	a	Yes	c	c	a	c	Yes	Yes	a	Yes	b	b	Sajnavita	137
a	a	c	783389	Yes	a	Yes	c	c	Yes	c	Yes	Yes	b	Yes	b	b	Amguri	138
			783389	a	a	Yes	c	c	b		b	b	b	Yes	b	b	Barkhata Pt I	139
a	a		783389	a	a	Yes	c	c	b		b	b		Yes	b	a	Barkhata Pt II	140
a	a	c	783389	a	a	Yes	b	c	Yes	c	Yes	Yes	a	Yes	a	a	Barkhata Pt III	141
																	Hill Block N.C.	142
																	Maligaon Pahar N.C.	143
Yes		c	783389	Yes	a	Yes	Yes	c	Yes	c	Yes	Yes	a	Yes	Yes	a	Maligaon	144
b	a	b	783389	Yes	a	Yes	b	b	Yes	c	Yes	Yes	a	Yes	a	a	Bechimari	145
a	a	b	783389	Yes	a	Yes	b	b	Yes	c	Yes	Yes		Yes	a	b	Salbari	146
a	a	b		a	a	Yes	b	b	Yes	c	Yes	Yes		Yes	Yes	b	Dhaknabari	147
a	a	c		a	a	Yes	b	c	b	b	Yes	Yes	b	Yes	b	b	Boalimari Pt I	148
a	a	c		a	a	Yes	b	c	b	b	b	Yes	a	Yes	b	b	Boalimari Pt II	149
a	a	c		a	a	Yes	b	c	b	c	Yes	Yes	b	Yes	a	b	Kheluapara Pt V	150
a	a	c		a	a	Yes	b	c	b	c	Yes	Yes	b	Yes	a	b	Kheluapara Pt II	151
a	a	a		a	a	Yes	b	c	b	c	Yes	Yes	b	Yes	a	a	Kheluapara Pt IV	152
a	a	c		a	a	Yes	b	c	b	c	Yes	Yes	b	Yes	b	a	Kheluapara Pt VI	153
a	a	c		a	a	Yes	b	c	b	c	Yes	Yes	a	Yes	b	a	Kheluapara Pt VII	154
a	a	a		a	a	Yes	a	c	Yes		Yes	Yes	a	Yes	a	a	Jhaukura Pt I	155
a	a	a		a	a	Yes	a	a	Yes	c	Yes	Yes	b	Yes	a	b	Jhaukura Pt II	156

Sr.No.	Name village	Village connected to highways,village roads, banks & credit societies (If amenities available code -Yes is given, If not available within the village , the distance range code viz; a for < 5 Kms, b for 5-10 Kms and c for 10+ kms of nearest place where facility is available is given).												Availability of misc available within the c for 10+ kms of n			
		Connected to national highway(NH)	Connected to state highway(SH)	Connected to major district road (MDR)	Connected to others district road	Pucca roads	Kutchcha roads	Water bounded macadam(WBM) roads	Navigable waterway (river/canal)(NW)	Footpaths (FP)	Commercial & Co-operative Banks	ATM	Agricultural Credit Societies	Self-Help Group (SHG)	Public distribution system (PDS) shop	Mandis / Regular market	Weekly Haat
1	2	68	69	70	71	72	73	74	75	76	77	78	79	80	81	82	83
129	Sudamvita	a	a	a	Yes	b	Yes	b	b	Yes	c	c	c	Yes	Yes	b	Yes
130	Bannipara	a	a	a	Yes	b	Yes	b	b	Yes	a	c	c	Yes	Yes	Yes	Yes
131	Bajitpara	a	a	Yes	Yes	b	Yes	Yes	b	Yes	b	c	c	Yes	Yes	Yes	Yes
132	Birpara	a	a	a	Yes	b	Yes	b	b	Yes	a	c	c	Yes	a	a	a
133	Jalakhata	a	a	a	Yes	b	Yes	b	b	Yes	a	c	c	Yes	Yes	a	Yes
134	Raghunandanpur Pt I	a	b	Yes	Yes	b	Yes	Yes	b	Yes	a	c	c	Yes	Yes	a	Yes
135	Raghunandanpur Pt II	Yes	b	Yes	Yes	b	Yes	Yes	b	Yes	c	c	c	Yes	Yes	c	Yes
136	Kasharpara	a	a	Yes	Yes	b	Yes	b	b	Yes	c	c	c	Yes	Yes	Yes	Yes
137	Sajnavita	a	a	a	Yes	b	Yes	b	b	Yes	c	c	c	Yes	a	b	b
138	Amguri	a	b	Yes	Yes	Yes	Yes	Yes	b	Yes	a	c	b	Yes	Yes	a	a
139	Barkhata Pt I	a	b	a	Yes	b	Yes	b	b	Yes	c	c	c	Yes	Yes	Yes	Yes
140	Barkhata Pt II	Yes	b	a	Yes	b	Yes	b	b	Yes	c	c	c	Yes	Yes	c	Yes
141	Barkhata Pt III	Yes	b	a	Yes	b	Yes	b	b	Yes	c	c	c	Yes	Yes	b	b
142	Hill Block N.C.																
143	Maligaon Pahar N.C.																
144	Maligaon	Yes	b	Yes	Yes	Yes	Yes	Yes	b	Yes	Yes	b	c	Yes	Yes	Yes	Yes
145	Bechimari	Yes	Yes	Yes	Yes	b	Yes	b	b	Yes	c	b	c	Yes	Yes	b	Yes
146	Salbari	Yes	Yes	Yes	Yes	b	Yes	Yes	c	Yes	c	b	c	Yes	Yes	Yes	Yes
147	Dhaknabari	a	a	a	Yes	Yes	Yes	Yes	c	Yes	c	b	c	Yes	Yes	c	Yes
148	Boalimari Pt I	b	b	b	Yes	b	Yes	b	Yes	Yes	c	c	c	Yes	Yes	c	Yes
149	Boalimari Pt II	b	b	b	Yes	b	Yes	b	Yes	Yes	c	c	c	Yes	Yes	Yes	Yes
150	Kheluapara Pt V	b	b	b	Yes	a	Yes	b	Yes	Yes	b	c	c	Yes	Yes	a	Yes
151	Kheluapara Pt II	b	b	b	Yes	b	Yes	Yes	Yes	Yes	b	c	c	Yes	Yes	a	Yes
152	Kheluapara Pt IV	b	b	b	Yes	b	Yes	Yes	Yes	Yes	b	c	c	Yes	Yes	a	Yes
153	Kheluapara Pt VI	b	b	b	Yes	b	Yes	Yes	Yes	Yes	b	c	b	Yes	Yes	Yes	Yes
154	Kheluapara Pt VII	b	b	b	Yes	b	Yes	Yes	Yes	Yes	b	c	b	Yes	Yes	Yes	Yes
155	Jhaukura Pt I	a	a	a	Yes	b	Yes	b	Yes	Yes	b	a	b	Yes	Yes	Yes	Yes
156	Jhaukura Pt II	a	a	a	Yes	Yes	Yes	Yes	Yes	Yes	b	a	b	Yes	a	a	b

ellaneous facilities (If amenities available code -Yes is given, If not village , the distance range code viz; a for < 5 Kms, b for 5-10 Kms and earest place where facility is available is given).

														Name of Village	Serial Number
84	85	86	87	88	89	90	91	92	93	94	95	96	97		
Agricultural marketing society	Integrated Child Development Scheme (Nutritional Centres)	Anganwadi Centre (Nutritional Centres)	Others (Nutritional Centres)	ASHA (Accredited Social Health Activist)	Community centre with/without TV	Sports Field,	Sports Club / Recreation Centre	Cinema / Video Hall	Public Library	Public Reading Room	Newspaper Supply	Assembly Polling station	Birth & Death Registration Office		
														2	1
a	a	Yes	a	a	a	a	a	c	c	c	a	c	a	Sudamvita	129
a	b	Yes	a	a	a	a	a	a	c	c	Yes	c	b	Bannipara	130
a	a	Yes	a	Yes	a	Yes	Yes	a	c	Yes	Yes	Yes	a	Bajitpara	131
a	a	Yes	a	Yes	a	a	Yes	a	c	c	Yes	c	a	Birpara	132
a	Yes	Yes	a	a	a	a	a	a	c	c	Yes	Yes	a	Jalakhata	133
a	Yes	Yes	a	Yes	a	Yes	Yes	a	c	Yes	Yes	Yes	a	Raghunandanpur Pt I	134
Yes	a	Yes	a	Yes	a	Yes	Yes	a	c	c	Yes	Yes	Yes	Raghunandanpur Pt II	135
a	a	Yes	a	Yes	a	a	Yes	a	c	c	Yes	c	Yes	Kasharpara	136
a	a	a	a	a	a	a	a	a	c	c	Yes	c	a	Sajnavita	137
a	a	Yes	b	Yes	a	Yes	Yes	Yes	c	Yes	Yes	Yes	a	Amguri	138
a	a	Yes	b	Yes	a	a	Yes	a	c	c	Yes	Yes	a	Barkhata Pt I	139
a	a	Yes	b	a	a	a	a	a	c	c	Yes	c	a	Barkhata Pt II	140
a	a	Yes	b	Yes	a	a	Yes	a	c	c	Yes	Yes	a	Barkhata Pt III	141
														Hill Block N.C.	142
														Maligaon Pahar N.C.	143
Yes	a	Yes	b	Yes	a	Yes	a	Yes	c	Yes	Yes	Yes	a	Maligaon	144
a	a	Yes	b	Yes	a	a	a	a	c	c	Yes	c	a	Bechimari	145
Yes	a	Yes	b	Yes	a	Yes	Yes	a	c	Yes	Yes	Yes	a	Salbari	146
a	a	Yes	b	Yes	a	Yes	Yes	Yes	c	Yes	Yes	Yes	a	Dhaknabari	147
a	b	Yes	Yes	Yes	a	b	Yes	a	c	c	Yes	b	Yes	Boalimari Pt I	148
c	b	Yes	Yes	a	a	b	a	a	c	c	Yes	b	Yes	Boalimari Pt II	149
a	b	Yes	b	Yes	b	b	a	b	c	c	Yes	Yes	b	Kheluapara Pt V	150
a	b	Yes	b	Yes	b	Yes	a	c	c	c	Yes	Yes	b	Kheluapara Pt II	151
a	b	Yes	b	Yes	b	Yes	a	b	c	c	Yes	Yes	b	Kheluapara Pt IV	152
a	b	Yes	b	Yes	b	Yes	Yes	a	c	Yes	Yes	Yes	b	Kheluapara Pt VI	153
a	b	Yes	b	Yes	Yes	Yes	Yes	Yes	c	Yes	Yes	Yes	a	Kheluapara Pt VII	154
a	Yes	Yes	b	Yes	b	a	Yes	a	c	c	Yes	Yes	a	Jhaukura Pt I	155
a	Yes	Yes	b	Yes	Yes	Yes	Yes	a	c	c	Yes	Yes	a	Jhaukura Pt II	156

Sr.No.	Name village	Availability of electricity (Yes/No)				Land Use								
						Nearest Town		Area under different types of land use ( in decimal place)						
		Power Supply for Domestic Use (ED)	Power Supply for Agricultural Use (EAG)	Power Supply for Commercial Use (EC)	Power Supply for All Uses (EA)	Name	Distance range code i.e. a for < 5 Kms, b for 5-10 Kms and c for 10+ kms .	Forests	Area under Non-agricultural Uses	Barren and Un-cultivable land	Permanent Pastures and Other Grazing Lands	Land Under Miscellaneous Tree Crops etc.	Culturable Waste Land	
98	99	100	101	102	103	104	105	106	107	108	109			
129	Sudamvita	Yes	No	No	No	3ONGAIGAON	c	0	4.7	0.5	0	2.5	0	
130	Bannipara	Yes	No	No	No	CHAPAR	c	0	8.7	1.8	0	8.6	0	
131	Bajitpara	Yes	No	Yes	No	BASUGAON	b	0	30.2	7.2	6.3	26.3	1.4	
132	Birpara	Yes	No	No	No	3ONGAIGAON	c	0	26.6	3.3	0	16.2	0	
133	Jalakhata	Yes	No	No	No	3ONGAIGAON	c	0	20.6	2.1	0	16.4	0	
134	Raghunandanpur Pt I	Yes	No	No	No	3ONGAIGAON	c	0	31.1	4.4	0	27.8	0	
135	Raghunandanpur Pt II	Yes	No	Yes	No	3ONGAIGAON	c	0	25.7	5.7	8.9	0	3.3	
136	Kasharpara	Yes	No	No	No	3ONGAIGAON	c	0	13.8	3.2	0	10.2	0	
137	Sajnavita	Yes	No	No	No	3ONGAIGAON	c	0	18.6	2	1.3	8.6	0	
138	Amguri	Yes	No	No	No	3ONGAIGAON	c	0	39.3	5.5	1.1	32.4	2.2	
139	Barkhata Pt I	Yes	Yes	No	No	3ONGAIGAON	c	0	23.6	2.2	1.4	23.6	0	
140	Barkhata Pt II	Yes	No	No	No	3ONGAIGAON	c	0	37.6	2.8	13.4	21.5	0	
141	Barkhata Pt III	Yes	No	No	No	3ONGAIGAON	c	0	34.5	18.4	1.3	27	5.4	
142	Hill Block N.C.							0	0	0	0	0	0	
143	Maligaon Pahar N.C.					BONGAIGAON	c	0	0	0	0	0	0	
144	Maligaon	Yes	No	Yes	No	3ONGAIGAON	c	0	20.9	5.7	4	0	6.4	
145	Bechimari	Yes	No	No	No	3ONGAIGAON	c	0	22	4.1	17.6	0	2.3	
146	Salbari	Yes	No	No	No	CHAPAR	c	0	38.7	7.9	0.7	52.2	3.2	
147	Dhagnabari	Yes	No	Yes	No	CHAPAR	b	7.4	58.1	10.2	28	47.1	12.2	
148	Boalimari Pt I	Yes	No	No	No	CHAPAR	b	0	1.3	3.5	0	0	0	
149	Boalimari Pt II	Yes	No	No	No	CHAPAR	a	0	14	20	0	0	0	
150	Kheluapara Pt V	Yes	No	No	No	CHAPAR	b	0	10.1	2	0	0	0	
151	Kheluapara Pt II	Yes	No	No	No	CHAPAR	b	0	5.8	1.5	0	0	0	
152	Kheluapara Pt IV	Yes	No	No	No	CHAPAR	a	0	8.8	2	0	0	0	
153	Kheluapara Pt VI	Yes	No	No	No	CHAPAR	a	0	10.8	8.1	0	2.7	0	
154	Kheluapara Pt VII	Yes	No	No	No	CHAPAR	a	0	15.1	2	0	0	0	
155	Jhaukura Pt I	Yes	No	No	No	CHAPAR	b	0	8.8	1.6	0	0	0	
156	Jhaukura Pt II	Yes	No	No	No	CHAPAR	a	0	10	2.1	0	0	0	



Land Use										Name of three most important commodities manufactured			Name of Village	Serial Number
hectares rounded up to one					Area irrigated by source (in hectare).					First	Second	Third		
Fallow lands other than current fallows	Current Fallows	Net Area Sown	Total Irrigated Land Area	Total Un-irrigated Land Area	Canals ( C )	Wells/Tube-wells(W/TW)	Tanks/Lakes(T/L)	Water Falls(WF)	Others(O)					
110	111	112	113	114	115	116	117	118	119	120	121	122	2	1
0	0.2	14.2	0	14.2	0	0	0	0	0				Sudamvita	129
0	1.2	36.8	0	36.8	0	0	0	0	0				Bannipara	130
0	1.3	108.4	0	108.4	0	0	0	0	0				Bajitpara	131
3.2	0	70.2	0	70.2	0	0	0	0	0				Birpara	132
0	4.2	68.1	0	68.1	0	0	0	0	0				Jalakhata	133
4.3	122.2	122.2	0	122.2	0	0	0	0	0				Raghunandanpur Pt I	134
18.5	0	84.2	0	84.2	0	0	0	0	0				Raghunandanpur Pt II	135
0	0	47.2	0	47.2	0	0	0	0	0				Kasharpara	136
4.1	1.3	56.3	0	56.3	0	0	0	0	0				Sajnavita	137
0	1.8	145.4	0	145.4	0	0	0	0	0				Amguri	138
0	0	90.2	0	90.2	0	0	0	0	0				Barkhata Pt I	139
0	0	102.4	0	102.4	0	0	0	0	0				Barkhata Pt II	140
0	0	121.8	0	121.8	0	0	0	0	0				Barkhata Pt III	141
0	0	227.6	0	227.6	0	0	0	0	0				Hill Block N.C.	142
0	1.7	1.1	0	1.1	0	0	0	0	0				Maligaon Pahar N.C.	143
6.6	10.2	107.2	0	107.2	0	0	0	0	0				Maligaon	144
1.4	0	73.3	0	73.3	0	0	0	0	0				Bechimari	145
2.4	168	168	0	168	0	0	0	0	0				Salbari	146
0	21.2	248	0	248	0	0	0	0	0				Dhaknabari	147
0	0	85.4	0	85.4	0	0	0	0	0				Boalimari Pt I	148
0	0	56.4	0	56.4	0	0	0	0	0				Boalimari Pt II	149
0	0	79.9	0	79.9	0	0	0	0	0				Kheluapara Pt V	150
0	0	109.2	0	109.2	0	0	0	0	0				Kheluapara Pt II	151
0	0	168.6	0	168.6	0	0	0	0	0				Kheluapara Pt IV	152
0	0	237.9	0	237.9	0	0	0	0	0				Kheluapara Pt VI	153
0	0	222.5	0	222.5	0	0	0	0	0				Kheluapara Pt VII	154
0	0	132.7	0	132.7	0	0	0	0	0				Jhaukura Pt I	155
0	0	149.6	0	149.6	0	0	0	0	0				Jhaukura Pt II	156

Sr.No.	Name village	Location code no.	Total area of the village ( in hectares rounded up to one decimal place)	Total population ( 2011 census )	Number of households (2011 census)	Number of educational amenities available. within the village , the distance range code for 5-10 Kms and c for 10+ kms of nearest available is given).									
						Pre-Primary school (PP)	Primary school (P)	Middle school (M)	Secondary School (S)	Senior Secondary school (SS)	Degree college of arts , science & commerce (ASC)	Engineering college(EC)	Medical college (MC)	Management institute (MI)	
1	2	3	4	5	6	7	8	9	10	11	12	13	14	15	
157	Jhaukura Pt III	301361	134.4	31	5	a	a	a	a	a	a	c	c	c	
158	Kharchimari	301362	195.6	441	72	a	1	a	a	a	a	c	c	c	
159	Kharchimari N.C.	301363	480.2	66	9	a	1	a	a	a	a	c	c	c	
160	Kharchimari Pt IV	301364	238.2	7	3	a	a	a	b	c	c	c	c	c	
161	Kharchimari Pt III	301365	215.3	0	0										
162	Kharchimari Pt II NC	301366	132.3	0	0										
163	Khachimari Pt II	301367	230.9	127	25	b	a	a	c	c	c	c	c	c	
164	Usungarchar Pt IV	301368	116.5	87	15	b	a	a	b	c	c	c	c	c	
165	Bhatipara Majer Alga	301369	132.3	0	0										
166	Usungarchar Pt III	301370	181.1	346	59	b	1	a	b	c	c	c	c	c	
167	Uchungarchar Pt III N.C.	301371	181.1	0	0										
168	Uchungarchar Pt II	301372	86	56	10	c	a	a	b	c	c	c	c	c	
169	Kayem Majer Alga Pt I	301373	56	377	59	c	1	b	b	c	c	c	c	c	
170	Majer Alga Bartikchar	301374	99.6	0	0										
171	Kayem Majer Alga Pt II	301375	133.2	262	50	b	b	b	c	c	c	c	c	c	
172	Maddhyarchar Pt II	301376	90.4	99	18	b	a	a	c	c	c	c	c	c	
173	Satsabigharchar Pt IV	301377	90.4	242	38	b	a	a	a	b	c	c	c	c	
174	Satsabighan Char Pt III	301378	123.8	357	55	b	1	a	a	b	c	c	c	c	
175	Satsabighar Char Pt I	301379	113.1	62	11	b	1	a	a	b	c	c	c	c	
176	Satsabigharchar Pt II	301380	113.1	122	24	1	a	a	c	c	c	c	c	c	
177	Maddhyachar Pt I	301381	112.8	0	0										
178	Usungarchar Pt I	301382	219.2	210	35	b	a	a	b	c	c	c	c	c	
179	Majer Alga Natun Char	301383	89.6	0	0										
180	Bhutkura Pt III	301384	111.1	0	0										
181	Bhutkura Pt II	301385	105.7	0	0										
182	Bhutkura Pt I	301386	65.8	138	27	b	1	a	c	c	c	c	c	c	
183	Iswarjhari Pt I	301387	54.7	277	48	a	a	a	b	b	b	c	c	c	
184	Iswarjari Pt II N.C.	301388	107.6	651	108	a	1	a	b	b	b	c	c	c	

(If not available viz; a for < 5 Kms, b place where facility is					Number of Medical Amenities available. (If not available within the village , the distance range code viz; a for < 5 Kms, b for 5-10 Kms and c for 10+ kms of nearest place where facility is available is given).								Name of Village		Serial Number		
Polytechnic (Pt)	Vocational training school /ITI	Non-formal training centre (NFTC)	Special school for disabled (SSD)	Others (specify)	Community health centre (CHC)	Primary health centre (PHC)	Primary health sub centre (PHS)	Maternity and child welfare centre (MCW)	T.B. clinic (TBC)	Hospital-allopathic (HA)	Hospital-alternative medicine (HO)	Dispensary (D)	Veterinary hospital (VH)	Mobile health clinic (MHC)	Family welfare centre (FWC)		
16	17	18	19	20	21	22	23	24	25	26	27	28	29	30	31	2	1
c	c	c	c		a	a	a	a	a	a	a	a	a		a	Jhaukura Pt III	157
c	c	a	c		a	a	a		c	a	a	a	a			Kharchimari	158
c	c	c			a	a	a	c	c	c	c	a	a	c	c	Kharchimari N.C.	159
c	c		c		c	b	b	c	c	c	c	b	b			Kharchimari Pt IV	160
																Kharchimari Pt III	161
																Kharchimari Pt II NC	162
c	c		c		a	a	a		c	b	b	b	c			Khachimari Pt II	163
c	c		c		c	b	b	c	c	c	c	c	c			Usungarchar Pt IV	164
																Bhatipara Majer Alga	165
c	c		c		c	b	b	c	c	c	c	c	c			Usungarchar Pt III	166
																Uchungarchar Pt III N.C.	167
c	c		c		c	b	b	c	c	c	c	c	c			Uchungarchar Pt II	168
c	c		c		c	c	b	c	c	c	c	c	c			Kayem Majer Alga Pt I	169
																Majer Alga Bartikchar	170
c	c		c		c	b	b	c	c	c	c	c	c	c		Kayem Majer Alga Pt II	171
c	c	c	c		c	b	b		c	b	b	b	c			Maddhyarchar Pt II	172
c	c		c		c	b	b		c	b	b	b	b			Satsabigharchar Pt IV	173
c	c		c		c	c	b	c	c	c	c	c	c	c		Satsabighan Char Pt III	174
c	c		c		c	c	a	c	c	c	c	c	c			Satsabighar Char Pt I	175
c	c	c			c	c	a	c	c	c	c	c	c			Satsabigharchar Pt II	176
																Maddhyachar Pt I	177
c	c		c		c	b	b	c	c	c	c	c	c			Usungarchar Pt I	178
																Majer Alga Natun Char	179
																Bhutkura Pt III	180
																Bhutkura Pt II	181
c	c	c	c		c	c	a	c	c	c	c	c	c			Bhutkura Pt I	182
c	c		c		b	b	b		c	b	b	b	b			Iswarjhari Pt I	183
c	c		c		b	b	b		c	b	b	b	b			Iswarjari Pt II N.C.	184

Sr.No.	Name village	Number of Non-Government Medical Amenities available.							Availability of drinking water - Yes / No							Availability of toilet & others Yes / No				
		Charitable non Govt. hospital/Nursing home.	Medical practitioner with MBBS Degree	Medical practitioner with other degree	Medical practitioner with no degree	Traditional practitioner and faith healer .	Medicine Shop	Others	Tap water (Treated/Untreated)	Well water (Covered / Uncovered well)	Hand Pump	Tube wells / Bore well	Spring	River / Canal	Tank / Pond / Lake	Others	Community toilet including bath.	Community toilet excluding bath.	Rural sanitary mart or sanitary hardware outlet available near the village.	Community bio- gas or recycle of waste for productive use.
1	2	32	33	34	35	36	37	38	39	40	41	42	43	44	45	46	47	48	49	50
157	Jhaukura Pt III	0	0	0	0	0	0	0	No	No	No	Yes	Yes	Yes	No	No	No	No	No	No
158	Kharchimari	0	0	0	0	0	0	0	No	No	Yes	Yes	No	Yes	No	No	No	No	No	No
159	Kharchimari N.C.	0	0	0	0	0	0	0	No	No	Yes	Yes	No	Yes	No	No	No	No	No	No
160	Kharchimari Pt IV	0	0	0	0	0	0	0	No	No	No	Yes	No	Yes	No	No	No	No	No	No
161	Kharchimari Pt III																			
162	Kharchimari Pt II NC																			
163	Khachimari Pt II	0	0	0	0	0	0	0	No	No	Yes	Yes	No	Yes	No	No	No	No	No	No
164	Usungarchar Pt IV	0	0	0	0	0	0	0	No	No	No	No	No	Yes	No	No	No	No	No	No
165	Bhatipara Majer Alga																			
166	Usungarchar Pt III	0	2	2	2	2	2	2	No	No	Yes	Yes	No	Yes	No	No	No	No	No	No
167	Uchungarchar Pt III N.C.																			
168	Uchungarchar Pt II	0	2	2	2	2	2	0	No	No	Yes	No	No	No	No	No	No	No	No	No
169	Kayem Majer Alga Pt I	0	2	2	2	2	2	2	No	No	No	Yes	No	No	No	No	No	No	No	No
170	Majer Alga Bartikchar																			
171	Kayem Majer Alga Pt II	0	0	0	0	0	0	0	No	No	Yes	No	No	No	No	No	No	No	No	No
172	Maddhyarchar Pt II	0	2	2	2	2	1	0	No	No	Yes	No	No	Yes	No	No	No	No	No	No
173	Satsabigharchar Pt IV	0	0	0	0	0	0	0	No	No	No	Yes	No	No	No	No	No	No	No	No
174	Satsabighan Char Pt III	0	0	0	0	0	0	0	No	No	Yes	No	Yes	No	No	No	No	No	No	No
175	Satsabighar Char Pt I	0	0	0	0	0	0	0	No	Yes	Yes	No	No	Yes	No	No	No	No	No	No
176	Satsabigharchar Pt II	0	0	0	0	0	0	0	No	No	No	Yes	No	Yes	No	No	No	No	No	No
177	Maddhyachar Pt I																			
178	Usungarchar Pt I	0	2	2	2	2	2	0	Yes	No	Yes	Yes	No	Yes	No	No	No	No	No	No
179	Majer Alga Natun Char																			
180	Bhutkura Pt III																			
181	Bhutkura Pt II																			
182	Bhutkura Pt I	0	0	0	0	0	0	0	No	Yes	Yes	Yes	No	Yes	No	No	No	No	No	No
183	Iswarjhari Pt I	0	0	0	0	0	0	0	No	No	Yes	Yes	No	Yes	No	No	No	No	No	No
184	Iswarjari Pt II N.C.	0	0	0	0	0	0	0	Yes	No	Yes	Yes	No	Yes	No	No	No	No	No	No

Communication and transport facilities (If amenities available code -Yes is given except for Village Pin Code ,If not available within the village , the distance range code viz; a for < 5 Kms, b for 5-10 Kms and c for 10+ kms of nearest place where facility is available is given).																	Name of Village	Serial Number
Post office(PO)	Sub post office (SPO)	Post & Telegraph office (P&TO)	Village Pin Code	Telephones (L and lines)	Public call office (PCO)	Mobile phone coverage	Internet cafes/ Common service centre (CSC)	Private courier facility	Bus service (Public & Private)	Railway stations	Auto/Modified Autos	Taxis and Vans	Tractors	Cycle-pulled rickshaws(Manual & Machine driven)	Carts driven by animals	Sea /River ferry service		
51	52	53	54	55	56	57	58	59	60	61	62	63	64	65	66	67	2	1
a	a	a		a	a	Yes	a	a	Yes	c	b	b	b	Yes	a	b	Jhaukura Pt III	157
a	a	a		a	a	Yes	a	a	a	c	a	a	b	a	a	b	Kharchimari	158
a	a	c		a	a	b	a	a	a	c	a	a	a	a	a	b	Kharchimari N.C.	159
a	a	c		a	a	b	c	c	b	c	b	b	b	a	b	a	Kharchimari Pt IV	160
																	Kharchimari Pt III	161
																	Kharchimari Pt II NC	162
a	a			a	a	b	c	c	b	b	b	b	a	a	b	a	Khachimari Pt II	163
a	a			a	a	b	c	c	b	c	b	b	b	a	a	c	Usungarchar Pt IV	164
																	Bhatipara Majer Alga	165
a	a	c		a	a	b	c	c	b	c	b	b	a		Yes	c	Usungarchar Pt III	166
																	Uchungarchar Pt III N.C.	167
				a	a	b	c	c	b		b	b	a	a	a	Yes	Uchungarchar Pt II	168
				a	a	b	c	c	b	c	b	b	a		Yes	c	Kayem Majer Alga Pt I	169
																	Majer Alga Bartikchar	170
a	a			a	a	b	c	c	b	c	b	b	a		a	c	Kayem Majer Alga Pt II	171
a				a	a	b	c	c	a	c	a	a	a	a	a	c	Maddhyarchar Pt II	172
a				a	a	b	c	c	b		b	b	b	a	b	c	Satsabigharchar Pt IV	173
a	a			a	a	b	c	c	b		b	b	b	b	a	c	Satsabighan Char Pt III	174
a	a	a		a	a	b	c	c	b	a	b	b	a	b	a	c	Satsabighar Char Pt I	175
a	a	a		a	a	Yes	c	c	a	c	b	b	a	a	a	c	Satsabigharchar Pt II	176
																	Maddhyachar Pt I	177
a				a	a	b	c	c	b		b	b	b	b	a	c	Usungarchar Pt I	178
																	Majer Alga Natun Char	179
																	Bhutkura Pt III	180
																	Bhutkura Pt II	181
a	a	a		a	a	b	c	c	a	c	b	a	a	a	b	c	Bhutkura Pt I	182
b	a	c		a	a	b	c	b	a	b	a	a			b	c	Iswarjhari Pt I	183
b	a	c		a	a	b	c	c	a	c	a	a			a	c	Iswarjari Pt II N.C.	184

Sr.No.	Name village	Village connected to highways,village roads, banks & credit societies (If amenities available code -Yes is given, If not available within the village , the distance range code viz; a for < 5 Kms, b for 5-10 Kms and c for 10+ kms of nearest place where facility is available is given).												Availability of misc available within the c for 10+ kms of n			
		Connected to national highway(NH)	Connected to state highway(SH)	Connected to major district road (MDR)	Connected to others district road	Pucca roads	Kutchcha roads	Water bounded macadam(WBM) roads	Navigable waterway (river/canal)(NW)	Footpaths (FP)	Commercial & Co-operative Banks	ATM	Agricultural Credit Societies	Self-Help Group (SHG)	Public distribution system (PDS) shop	Mandis / Regular market	Weekly Haat
1	2	68	69	70	71	72	73	74	75	76	77	78	79	80	81	82	83
157	Jhaukura Pt III	a	a	a	a	b	Yes	b	Yes	b	b	a	b	Yes	Yes	Yes	Yes
158	Kharchimari	a	a	a	Yes	b	Yes	b	c	Yes	b	a	b	Yes	Yes	b	Yes
159	Kharchimari N.C.	a	a	a	a	b	Yes	b	c	Yes	c	a	c	Yes	Yes	Yes	Yes
160	Kharchimari Pt IV	Yes	b	a	a	b	Yes	b	c	Yes	c	c	c	a	a	b	b
161	Kharchimari Pt III																
162	Kharchimari Pt II NC																
163	Khachimari Pt II	b	b	b	Yes	b	b	b	c	Yes	b	b	c	Yes	a	b	b
164	Usungarchar Pt IV	Yes	b	b	b	b	Yes	b	c	Yes	b	c	b	Yes	Yes	a	Yes
165	Bhatipara Majer Alga																
166	Usungarchar Pt III	b	b	b	Yes	b	Yes	b	c	Yes	b	c	b	Yes	a	a	a
167	Uchungarchar Pt III N.C.																
168	Uchungarchar Pt II	Yes	b	b	b	b	Yes	b	c	Yes	a	c	a	Yes	Yes	Yes	Yes
169	Kayem Majer Alga Pt I	Yes	b	b	Yes	b	Yes	b	c	Yes	b	c	b	a	a	a	a
170	Majer Alga Bartikchar																
171	Kayem Majer Alga Pt II	b	b	c	Yes	b	Yes	b	c	Yes	a	c	a	Yes	Yes	Yes	Yes
172	Maddhyarchar Pt II	c	c	c	c	a	a	b	c	Yes	a	c	a	Yes	Yes	a	Yes
173	Satsabigharchar Pt IV	c	c	c	Yes	a	Yes	b	c	Yes	a	c	c	a	a	a	a
174	Satsabighan Char Pt III	c	c	c	Yes	b	Yes	b	c	Yes	b	c	b	Yes	a	b	b
175	Satsabighar Char Pt I	c	c	c	c	b	b	b	c	Yes	a	c	b	a	a	a	a
176	Satsabigharchar Pt II	c	c	c	Yes	b	b	b	c	Yes	a	c	c	Yes	Yes	a	Yes
177	Maddhyachar Pt I																
178	Usungarchar Pt I	b	b	c	Yes	b	Yes	b	c	Yes	b	c	c	Yes	a	a	a
179	Majer Alga Natun Char																
180	Bhutkura Pt III																
181	Bhutkura Pt II																
182	Bhutkura Pt I	c	c	c	Yes	b	a	b	c	Yes	b	b	b	Yes	Yes	Yes	b
183	Iswarjhari Pt I	b	b	b	Yes	a	Yes	b	c	Yes	a	c	c	Yes	Yes	a	a
184	Iswarjari Pt II N.C.	b	b	b	Yes	a	Yes	b	c	Yes	a	c	c	Yes	Yes	a	Yes

ellaneous facilities (If amenities available code -Yes is given, If not village , the distance range code viz; a for < 5 Kms, b for 5-10 Kms and earest place where facility is available is given).

84	85	86	87	88	89	90	91	92	93	94	95	96	97	Name of Village	Serial Number
a	a	a	b	a	b	b	a	a	c	c	Yes	a	a	Jhaukura Pt III	157
a	c	Yes	b	a	b	b	a	a	c	c	Yes	Yes	Yes	Kharchimari	158
a	c	Yes	b	a	a	c	c	c	c	c	Yes	a	c	Kharchimari N.C.	159
a	c	a	Yes	a	a	b	c	b	c	c	Yes	c	c	Kharchimari Pt IV	160
														Kharchimari Pt III	161
														Kharchimari Pt II NC	162
a	c	a	a	a	a	a	c	b	c	c	a	Yes	Yes	Khachimari Pt II	163
a	c	a	a	a	a	b	c	b	c	c	a	Yes	Yes	Usungarchar Pt IV	164
														Bhatipara Majer Alga	165
c	c	Yes	Yes	a	c	c	c	c	c	c	Yes	Yes	c	Usungarchar Pt III	166
														Uchungarchar Pt III N.C.	167
c	c	a	Yes	a	c	c	c	c	c	c	Yes	Yes	c	Uchungarchar Pt II	168
c	c	a	Yes	a	c	c	c	c	c	c	Yes	Yes	c	Kayem Majer Alga Pt I	169
														Majer Alga Bartikchar	170
a	c	a	a	a	c	c	c	c	c	c	a	Yes	Yes	Kayem Majer Alga Pt II	171
a	c	a	a	a	c	c	c	c	c	c	a	b	c	Maddhyarchar Pt II	172
a	c	a	a	a	c	c	c	c	c	c	a	b	c	Satsabigharchar Pt IV	173
a	c	a	a	a	c	c	c	c	c	c	a	c	c	Satsabighan Char Pt III	174
c	c	Yes	a	a	c	c	c	c	c	c	a	b	c	Satsabighar Char Pt I	175
c	Yes	a	a	a	c	c	c	c	c	c	a	b	c	Satsabigharchar Pt II	176
														Maddhyachar Pt I	177
b	c	a	b	a	b	b	c	b	c	c	a	Yes	Yes	Usungarchar Pt I	178
														Majer Alga Natun Char	179
														Bhutkura Pt III	180
														Bhutkura Pt II	181
b	c	Yes	b	a	b	b	c	b	c	c	a	b	c	Bhutkura Pt I	182
b	c	a	b	a	c	b	c	b	c	c	a	b	c	Iswarjhari Pt I	183
a	c	a	b	Yes	c	c	Yes	b	c	c	Yes	Yes	c	Iswarjari Pt II N.C.	184

Sr.No.	Name village	Availability of electricity (Yes/No)				Land Use								
						Nearest Town		Area under different types of land use ( in decimal place)						
		Power Supply for Domestic Use (ED)	Power Supply for Agricultural Use (EAG)	Power Supply for Commercial Use (EC)	Power Supply for All Uses (EA)	Name	Distance range code i.e. a for < 5 Kms, b for 5-10 Kms and c for 10+ kms .	Forests	Area under Non-agricultural Uses	Barren and Un-cultivable land	Permanent Pastures and Other Grazing Lands	Land Under Miscellaneous Tree Crops etc.	Culturable Waste Land	
98	99	100	101	102	103	104	105	106	107	108	109			
157	Jhaukura Pt III	Yes	No	No	No	CHAPAR	a	0	10.3	2.6	0	0	0	
158	Kharchimari	Yes	No	No	No	CHAPAR	b	0	8.7	2.1	0	0	0	
159	Kharchimari N.C.	No	No	No	No	CHAPAR	a	0	4	25	5	5	10	
160	Kharchimari Pt IV	No	No	No	No	BONGAIGAON	c	0	6.7	2.7	0	0	0	
161	Kharchimari Pt III					BONGAIGAON	c	0	13.3	2.3	0	0	0	
162	Kharchimari Pt II NC							0	0	0	0	0	0	
163	Khachimari Pt II	No	No	No	No	BONGAIGAON	c	0	11.4	5.2	0	0	0	
164	Usungarchar Pt IV	No	No	No	No	CHAPAR	b	0	7.4	1.2	0	0	0	
165	Bhatipara Majer Alga					BONGAIGAON	c	0	3.4	1	0	0	0	
166	Usungarchar Pt III	No	No	No	No	CHAPAR	b	0	6.6	1.2	0	0	0	
167	Uchungarchar Pt III N.C.							0	0	0	0	0	0	
168	Uchungarchar Pt II	No	No	No	No	CHAPAR	b	0	4.1	1.4	0	0	0	
169	Kayem Majer Alga Pt I	No	No	No	No	GOALPARA	c	0	4.7	0	0	0	0	
170	Majer Alga Bartikchar					CHAPAR	b	0	3.4	1.5	0	0	0	
171	Kayem Majer Alga Pt II	No	No	No	No	GOALPARA	c	0	11	1.6	0	0	0	
172	Maddhyarchar Pt II	No	No	No	No	CHAPAR	b	0	7.1	3.6	0	0	0	
173	Satsabigharchar Pt IV	No	No	No	No			0	0	0	0	0	0	
174	Satsabighan Char Pt III	No	No	No	No			0	12.2	2.7	0	0	0	
175	Satsabighar Char Pt I	No	No	No	No			0	0	0	0	0	0	
176	Satsabigharchar Pt II	Yes	No	No	No	CHAPAR	b	0	13.2	3.5	0	2	0	
177	Maddhyachar Pt I					BONGAIGAON	c	0	1.2	2.7	0	0	0	
178	Usungarchar Pt I	No	No	No	No	CHAPAR	b	0	13.7	1	0	0	0	
179	Majer Alga Natun Char					CHAPAR	b	0	6.4	3.2	0	0	0	
180	Bhutkura Pt III					CHAPAR	b	0	12.1	1.2	0	0	0	
181	Bhutkura Pt II					CHAPAR	b	0	10.3	2.1	0	0	0	
182	Bhutkura Pt I	No	No	No	No	BONGAIGAON	c	0	7	3.6	0	0	0	
183	Iswarjhari Pt I	No	No	No	No	CHAPAR	b	0	7.1	2.6	0	0	0	
184	Iswarjari Pt II N.C.	No	No	No	No	CHAPAR	b	0	6	1.3	0	0	0	



Land Use										Name of three most important commodities manufactured			Name of Village	Serial Number
hectares rounded up to one					Area irrigated by source (in hectare).									
Fallow lands other than current fallows	Current Fallows	Net Area Sown	Total Irrigated Land Area	Total Un-irrigated Land Area	Canals ( C )	Wells/Tube-wells(W/TW)	Tanks/Lakes(T/L)	Water Falls(WF)	Others(O)	First	Second	Third		
110	111	112	113	114	115	116	117	118	119	120	121	122	2	1
0	0	121.5	0	121.5	0	0	0	0	0				Jhaukura Pt III	157
0	0	184.8	0	184.8	0	0	0	0	0				Kharchimari	158
0	6	425.2	0	425.2	0	0	0	0	0				Kharchimari N.C.	159
0	0	228.8	0	228.8	0	0	0	0	0				Kharchimari Pt IV	160
0	0	199.7	0	199.7	0	0	0	0	0				Kharchimari Pt III	161
0	0	132.3	0	132.3	0	0	0	0	0				Kharchimari Pt II NC	162
0	0	214.3	0	214.3	0	0	0	0	0				Khachimari Pt II	163
0	0	107.9	0	107.9	0	0	0	0	0				Usungarchar Pt IV	164
0	0	128	0	128	0	0	0	0	0				Bhatipara Majer Alga	165
0	0	173.3	0	173.3	0	0	0	0	0				Usungarchar Pt III	166
0	0	181.1	0	181.1	0	0	0	0	0				Uchungarchar Pt III N.C.	167
0	0	80.6	0	80.6	0	0	0	0	0				Uchungarchar Pt II	168
0	0	50.8	0	50.8	0	0	0	0	0				Kayem Majer Alga Pt I	169
0	0	94.7	0	94.7	0	0	0	0	0				Majer Alga Bartikchar	170
0	0	120.6	0	120.6	0	0	0	0	0				Kayem Majer Alga Pt II	171
0	0	79.8	0	79.8	0	0	0	0	0				Maddhyarchar Pt II	172
0	0	90.4	0	90.4	0	0	0	0	0				Satsabigharchar Pt IV	173
0	0	108.9	0	108.9	0	0	0	0	0				Satsabighan Char Pt III	174
0	0	113.1	0	113.1	0	0	0	0	0				Satsabighar Char Pt I	175
0	0	94.4	0	94.4	0	0	0	0	0				Satsabigharchar Pt II	176
0	0	108.9	0	108.9	0	0	0	0	0				Maddhyachar Pt I	177
0	0	204.4	0	204.4	0	0	0	0	0				Usungarchar Pt I	178
0	0	79.9	0	79.9	0	0	0	0	0				Majer Alga Natun Char	179
0	0	97.7	0	97.7	0	0	0	0	0				Bhutkura Pt III	180
0	0	93.3	0	93.3	0	0	0	0	0				Bhutkura Pt II	181
0	0	55.2	0	55.2	0	0	0	0	0				Bhutkura Pt I	182
0	0	45.1	0	45.1	0	0	0	0	0				Iswarjhari Pt I	183
0	0	100.2	0	100.2	0	0	0	0	0				Iswarjari Pt II N.C.	184

Sr.No.	Name village	Location code no.	Total area of the village ( in hectares rounded up to one decimal place)	Total population ( 2011 census )	Number of households (2011 census)	Number of educational amenities available within the village , the distance range code for 5-10 Kms and c for 10+ kms of nearest available is given).									
						Pre-Primary school (PP)	Primary school (P)	Middle school (M)	Secondary School (S)	Senior Secondary school (SS)	Degree college of arts , science & commerce (ASC)	Engineering college(EC)	Medical college (MC)	Management institute (MI)	
1	2	3	4	5	6	7	8	9	10	11	12	13	14	15	
185	Kharchimari No 1 N.C	301389	62.6	0	0										
186	Kharchimari No 2 N.C.	301390	246.8	0	0										
187	Iswarjari Pt I .N.C.	301391	261	229	41	a	1	a	b	c	c	c	c	c	
188	Iswarjhari Pt II	301392	68	22	4	a	a	a	a	b	c	c	c	c	
189	Dinanthpur N.C.	301393	62.6	0	0										
190	Dinanathpur	301394	114.9	0	0										
191	Uttampur	301395	96.5	0	0										
192	Kharchimari Pt I	301396	192.8	0	0										
193	Kharchimari Pt I N.C.	301397	136.5	0	0										
194	Karchimari Pt III N.C.	301398	215.3	0	0										
195	Kheluapara Pt.I	301399	259.4	1392	219	a	1	2	a	a	a	c	c	c	
196	Kheluapara Pt.III	301400	194.4	589	82	b	1	a	a	a	a	c	c	c	
197	Oudubi Pt I	301401	88.7	1181	191	1	1	2	2	a	a	c	c	c	
198	Bhairab Pahar	301402	249.4	359	69	b	1	a	a	b	c	c	c	c	
199	Kachudola N.C.	301403	3.4	192	32	a	a	a	a	b	c	c	c	c	
200	Bhairabpur	301404	23.4	86	12	a	a	a	a	b	b	c	c	c	
201	Kachudola Pt I	301405	47.7	1364	271	1	1	2	1	b	c	c	c	c	
202	Oudubi Pt II	301406	39.9	1054	198	a	1	a	b	a	a	c	c	c	
203	Kachudola Pt II	301407	57.6	276	51		c	a	a	b	c	c	c	c	
204	Bhairab Pahar N.C.	301408	2.9	446	86	1	1	a	a	b		c	c	c	
205	Kherpuji Pt II	301409	7.1	433	82	b	1	a	b	b	c	c	c	c	
206	Kherpuji Pt I	301410	35.3	674	106	b	1	a	b	b	c	c	c	c	
207	Hakodoba Pt II	301411	58.9	353	61	b	1	a	a	b	c	c	c	c	
208	Hakodoba Pt I	301412	36	834	155	c	1	a	a	b	c	c	c	c	
209	Hokodoba No. II N.C.	301413	97.2	648	122	c	1	a	a	c	c	c	c	c	
210	Korea Pt II	301414	162.2	1302	241	1	1	2	b	b	c	c	c	c	
211	Beltoli - Simlar Tol	301415	159.2	2548	468	1	2	a	a	b	c	c	c	c	
212	Chedamari	301416	206.7	4837	890	c	1	3	1	b	c	c	c	c	

(If not available viz; a for < 5 Kms, b place where facility is					Number of Medical Amenities available. (If not available within the village , the distance range code viz; a for < 5 Kms, b for 5-10 Kms and c for 10+ kms of nearest place where facility is available is given).												
Polytechnic (Pt)	Vocational training school /ITI	Non-formal training centre (NFTC)	Special school for disabled (SSD)	Others (specify)	Community health centre (CHC)	Primary health centre (PHC)	Primary health sub centre (PHS)	Maternity and child welfare centre (MCW)	T.B. clinic (TBC)	Hospital-allopathic (HA)	Hospital-alternative medicine (HO)	Dispensary (D)	Veterinary hospital (VH)	Mobile health clinic (MHC)	Family welfare centre (FWC)	Name of Village	Serial Number
16	17	18	19	20	21	22	23	24	25	26	27	28	29	30	31	2	1
																Kharchimari No 1 N.C.	185
																Kharchimari No 2 N.C.	186
c	c		c		c	b	b	c	c	c	c		c			Iswarjari Pt I.N.C.	187
c	c		c		c	c	b	c	c	c	c	c	c	c	c	Iswarjhari Pt II	188
																Dinanthpur N.C.	189
																Dinanathpur	190
																Uttampur	191
																Kharchimari Pt I	192
																Kharchimari Pt I N.C.	193
																Karchimari Pt III N.C.	194
c	c		c		a	a	a	a	c	a	a	a	a		a	Kheluapara Pt.I	195
c	c	c	c		a	a	a	c	c	a	a	a	a			Kheluapara Pt.III	196
c	c		c		a	a	a	c	c	a	b	b	a			Oudubi Pt I	197
c	c		c		c	c	a	c	c	c	c	c	c			Bhairab Pahar	198
c	c		c		c	c	a	c	c	c	c	c	c			Kachudola N.C.	199
c	c	b	c		a	a	a	c	c	a	b	b	b			Bhairabpur	200
c			c		c	c		c	c	c	c	c	c			Kachudola Pt I	201
c	c		c		a	a	a	c	c	a	b	b	a			Oudubi Pt II	202
c			c		c	c	a	c	c	c	c	c	c			Kachudola Pt II	203
					b											Bhairab Pahar N.C.	204
c	c		c		c	b	b	c	c	c	c	c	b			Kherpuji Pt II	205
c	c		c		c	b	b	c	c	c	c	b	b			Kherpuji Pt I	206
c	c		c		c	b	b	c	c	c	c	c	b			Hakodoba Pt II	207
c	c		c		c	b	b	c	c	c	c	b	b			Hakodoba Pt I	208
c	c		c		c	c	a	c	c	c	c	c	c			Hokodoba No. II N.C.	209
c			c		c	b	b	c	c	c	c	b	b			Korea Pt II	210
c			c		c	b	b	c	c	c	c	b	b			Beltoli - Simlar Tol	211
c	c		c		c	b	b	c	c	c	c	b	b	1		Chedamari	212

Sr.No.	Name village	Number of Non-Government Medical Amenities available.							Availability of drinking water - Yes / No							Availability of toilet & others Yes / No				
		Charitable non Govt. hospital/Nursing home.	Medical practitioner with MBBS Degree	Medical practitioner with other degree	Medical practitioner with no degree	Traditional practitioner and faith healer .	Medicine Shop	Others	Tap water (Treated/Untreated)	Well water (Covered / Uncovered well)	Hand Pump	Tube wells / Bore well	Spring	River / Canal	Tank / Pond / Lake	Others	Community toilet including bath.	Community toilet excluding bath.	Rural sanitary mart or sanitary hardware outlet available near the village.	Community bio- gas or recycle of waste for productive use.
1	2	32	33	34	35	36	37	38	39	40	41	42	43	44	45	46	47	48	49	50

185 Kharchimari No 1 N.C

186 Kharchimari No 2 N.C.

187 Iswarjari Pt I .N.C.

188 Iswarjhari Pt II

189 Dinanthpur N.C.

190 Dinanathpur

191 Uttampur

192 Kharchimari Pt I

193 Kharchimari Pt I N.C.

194 Karchimari Pt III N.C.

195 Kheluapara Pt.I

196 Kheluapara Pt.III

197 Oudubi Pt I

198 Bhairab Pahar

199 Kachudola N.C.

200 Bhairabpur

201 Kachudola Pt I

202 Oudubi Pt II

203 Kachudola Pt II

204 Bhairab Pahar N.C.

205 Kherpuji Pt II

206 Kherpuji Pt I

207 Hakodoba Pt II

208 Hakodoba Pt I

209 Hokodoba No. II N.C.

210 Korea Pt II

211 Beltoli - Simlar Tol

212 Chedamari

0	0	0	0	0	0	0	0	0	No	Yes	No	Yes	No	Yes	No	No	No	No	No	No
0	0	0	0	0	0	0	0	0	No	No	Yes	Yes	No	Yes	No	No	No	No	No	No
0	0	0	0	0	0	3	0	No	Yes	Yes	Yes	Yes	Yes	No	No	No	No	No	No	No
0	0	0	0	0	0	0	0	No	Yes	Yes	Yes	No	No	No	No	No	No	No	No	No
0	0	0	0	0	0	0	0	Yes	Yes	Yes	Yes	No	No	No	No	No	No	No	No	No
0	0	0	0	0	0	0	0	No	No	Yes	Yes	Yes	Yes	Yes	No	No	No	No	No	No
0	0	0	0	0	0	1	0	Yes	Yes	Yes	Yes	No	No	No	No	No	No	No	No	No
0	0	0	0	0	0	1	0	Yes	Yes	Yes	Yes	Yes	Yes	No	No	No	No	No	No	No
0	0	0	0	0	0	0	0	No	Yes	Yes	Yes	No	No	No	No	No	No	No	No	No
0	0	0	0	0	0	0	0	No	No	Yes	No	No	No	No	No	No	No	No	No	No
0	2	2	2	2	2	1	0	Yes	Yes	Yes	Yes	No	No	Yes	No	No	No	No	No	No
0	0	0	0	0	0	0	0	No	Yes	Yes	No	No	No	No	No	No	No	No	No	No
0	0	0	0	0	0	1	0	Yes	Yes	Yes	Yes	No	No	Yes	No	No	No	No	No	No
0	2	2	2	2	2	2	2	No	Yes	Yes	No	No	No	No	No	No	No	No	No	No
0	2	2	2	2	2	2	2	No	No	Yes	Yes	No	Yes	No	No	No	No	No	No	No
0	2	2	2	2	2	1	0	Yes	Yes	Yes	Yes	No	Yes	No	No	No	No	No	No	No
0	0	0	0	0	0	1	0	No	Yes	Yes	Yes	No	No	Yes	No	No	No	No	No	No
0	0	0	0	0	0	1	1	Yes	Yes	Yes	Yes	No	No	No	No	No	No	No	No	No

Communication and transport facilities (If amenities available code -Yes is given except for Village Pin Code ,If not available within the village , the distance range code viz; a for < 5 Kms, b for 5-10 Kms and c for 10+ kms of nearest place where facility is available is given).																	Name of Village	Serial Number
Post office(PO)	Sub post office (SPO)	Post & Telegraph office (P&TO)	Village Pin Code	Telephones (Land lines)	Public call office (PCO)	Mobile phone coverage	Internet cafes/ Common service centre (CSC)	Private courier facility	Bus service (Public & Private)	Railway stations	Auto/Modified Autos	Taxis and Vans	Tractors	Cycle-pulled rickshaws(Manual & Machine driven)	Carts driven by animals	Sea /River ferry service		
51	52	53	54	55	56	57	58	59	60	61	62	63	64	65	66	67	2	1

																	Kharchimari No 1 N.C	185
																	Kharchimari No 2 N.C.	186
a	a			a	a	b	b	c	b	c	b	b	b		a	c	Iswarjari Pt I .N.C.	187
				a	a	b	b	c	b		b	b	b	a	a	c	Iswarjhari Pt II	188
																	Dinanthpur N.C.	189
																	Dinanathpur	190
																	Uttampur	191
																	Kharchimari Pt I	192
																	Kharchimari Pt I N.C.	193
																	Karchimari Pt III N.C.	194
a	a	a		a	a	b	a	a	a	c	Yes	a			a	c	Kheluapara Pt.I	195
a	a	a		a	a	Yes	a	a	a	c	a	a	a	a	b	c	Kheluapara Pt.III	196
a	Yes	c		a	a	Yes	b	c	b	b	Yes	Yes	b	Yes	b	c	Oudubi Pt I	197
		c		a	a	Yes	c	c	c	c	Yes	Yes	a	Yes	a	c	Bhairab Pahar	198
a		c		a	a	b	c	c	b	c	b	b	a	Yes	a	c	Kachudola N.C.	199
a	a	c		a	a	Yes	b	c	b	b	b	b	a	Yes	a	c	Bhairabpur	200
a		c		a	a	Yes	c	c	Yes	b	Yes	Yes	b	Yes	a	c	Kachudola Pt I	201
a	Yes	c		a	a	Yes	b	c	b	b	Yes	Yes	a	Yes	a	c	Oudubi Pt II	202
a		c		a	a	Yes	c	c	b	b	b	Yes	a	Yes	b	c	Kachudola Pt II	203
				a	a	b	c	c	b		b	b	a	a	b	c	Bhairab Pahar N.C.	204
		c		Yes	a	Yes	c	c	Yes	c	b	Yes	a	Yes	b	c	Kherpuji Pt II	205
		c		Yes	b	b	c	c	Yes	b	b	Yes	a	Yes	b	c	Kherpuji Pt I	206
a		c		Yes	b	Yes	c	c	b	b	b	Yes	a	b	b	c	Hakodoba Pt II	207
a		c		Yes	b	Yes	c	c	Yes	b	b	Yes	b	Yes	a	c	Hakodoba Pt I	208
a		c		a	b	b	c	c	Yes	c	b	b	b		Yes	c	Hokodoba No. II N.C.	209
b		c	783388	Yes	b	Yes	c	c	Yes	b	Yes	Yes	b	Yes	b	c	Korea Pt II	210
a		c		Yes	Yes	Yes	c	c	Yes	b	Yes	Yes	b	Yes	a	c	Beltoli - Simlar Tol	211
a	c	c		c	b	Yes	c	c	Yes	a	Yes	Yes	a	Yes	b	c	Chedamari	212

Sr.No.	Name village	Village connected to highways,village roads, banks & credit societies (If amenities available code -Yes is given, If not available within the village , the distance range code viz; a for < 5 Kms, b for 5-10 Kms and c for 10+ kms of nearest place where facility is available is given).												Availability of misc available within the c for 10+ kms of n			
		Connected to national highway(NH)	Connected to state highway(SH)	Connected to major district road (MDR)	Connected to others district road	Pucca roads	Kutchcha roads	Water bounded macadam(WBM) roads	Navigable waterway (river/canal)(NW)	Footpaths (FP)	Commercial & Co-operative Banks	ATM	Agricultural Credit Societies	Self-Help Group (SHG)	Public distribution system (PDS) shop	Mandis / Regular market	Weekly Haat
1	2	68	69	70	71	72	73	74	75	76	77	78	79	80	81	82	83

185 Kharchimari No 1 N.C

186 Kharchimari No 2 N.C.

187 Iswarjari Pt I .N.C.

188 Iswarjhari Pt II

189 Dinanthpur N.C.

190 Dinanathpur

191 Uttampur

192 Kharchimari Pt I

193 Kharchimari Pt I N.C.

194 Karchimari Pt III N.C.

195 Kheluapara Pt.I

196 Kheluapara Pt.III

197 Oudubi Pt I

198 Bhairab Pahar

199 Kachudola N.C.

200 Bhairabpur

201 Kachudola Pt I

202 Oudubi Pt II

203 Kachudola Pt II

204 Bhairab Pahar N.C.

205 Kherpuji Pt II

206 Kherpuji Pt I

207 Hakodoba Pt II

208 Hakodoba Pt I

209 Hokodoba No. II N.C.

210 Korea Pt II

211 Beltoli - Simlar Tol

212 Chedamari

b	b	b	Yes	b	Yes	b	c	Yes	a	c	a	a	a	a	a	a
Yes	b	b	b	b	Yes	b	c	Yes	b	c	b	Yes	Yes	b	Yes	
a	b	a	Yes	b	Yes	Yes	c	Yes	b	a	b	Yes	b	b	b	
a	a	a	Yes	a	Yes	b	Yes	Yes	a	a	a	Yes	a	a	a	
b	b	b	Yes	b	Yes	Yes	Yes	Yes	b	c	c	Yes	a	b	b	
b	b	b	Yes	b	Yes	b	c	Yes	b	c	b	Yes	b	b	b	
Yes	b	b	Yes	b	Yes	b	c	Yes	a	c	c	Yes	Yes	a	Yes	
b	b	b	Yes	b	Yes	b	Yes	Yes	a	c	c	Yes	Yes	Yes	Yes	
b	b	Yes	Yes	b	Yes	Yes	c	Yes	a	c	a	Yes	Yes	Yes	b	
b	b	b	Yes	b	Yes	Yes	Yes	Yes	b	c	b	Yes	b	a	b	
Yes	b	b	Yes	b	Yes	b	c	Yes	b	c	c	Yes	Yes	a	Yes	
b	b	a	Yes	b	Yes	b	c	Yes	c	c	c	Yes	Yes	Yes	Yes	
b	b	Yes	Yes	b	Yes	b	c	Yes	c	c	c	Yes	Yes	a	Yes	
Yes	b	Yes	Yes	b	Yes	b	c	Yes	c	c	c	a	a	a	a	
b	b	Yes	Yes	b	Yes	Yes	c	Yes	b	c	c	Yes	Yes	a	a	
b	b	Yes	Yes	Yes	Yes	Yes	c	Yes	c	c	c	Yes	a	c	a	
a	a	a	Yes	Yes	Yes	Yes	c	Yes	b	c	b	Yes	Yes	Yes	a	

miscellaneous facilities (If amenities available code -Yes is given, If not available code -No is given, If distance range code viz; a for < 5 Kms, b for 5-10 Kms and c for more than 10 Kms, If nearest place where facility is available is given).

84	85	86	87	88	89	90	91	92	93	94	95	96	97	Name of Village	Serial Number
														Agricultural marketing society	
														Integrated Child Development Scheme (Nutritional Centres)	
														Anganwadi Centre (Nutritional Centres)	
														Others (Nutritional Centres)	
														ASHA (Accredited Social Health Activist)	
														Community centre with/without TV	
														Sports Field,	
														Sports Club / Recreation Centre	
														Cinema / Video Hall	
														Public Library	
														Public Reading Room	
														Newspaper Supply	
														Assembly Polling station	
														Birth & Death Registration Office	

84	85	86	87	88	89	90	91	92	93	94	95	96	97	2	1
														Kharchimari No 1 N.C	185
														Kharchimari No 2 N.C.	186
a	c	Yes	Yes	a	c	c	c	b	c	c	a	Yes	Yes	Iswarjari Pt I .N.C.	187
a	c	a	b	a	c	c	c	c	c	c	Yes	b	c	Iswarjari Pt II	188
														Dinanthpur N.C.	189
														Dinanathpur	190
														Uttampur	191
														Kharchimari Pt I	192
														Kharchimari Pt I N.C.	193
														Kharchimari Pt III N.C.	194
a	c	Yes	b	Yes	c	Yes	Yes	a	c	c	Yes	Yes	Yes	Kheluapara Pt.I	195
c	a	Yes	b	Yes	c	c	Yes	a	c	c	Yes	Yes	Yes	Kheluapara Pt.III	196
a	Yes	Yes	Yes	Yes	c	Yes	Yes	c	c	c	Yes	Yes	Yes	Oudubi Pt I	197
c	c	a	Yes	a	c	c	c	c	c	c	Yes	Yes	c	Bhairab Pahar	198
c	c	a	Yes	a	c	c	c	c	c	c	Yes	Yes	c	Kachudola N.C.	199
a	b	a	Yes	a	c	c	c	c	c	c	Yes	Yes	Yes	Bhairabpur	200
c	Yes	Yes	Yes	Yes	c	Yes	c	c	c	c	Yes	Yes	c	Kachudola Pt I	201
c	b	a	b	Yes	b	Yes	b	a	c	c	Yes	Yes	b	Oudubi Pt II	202
c	b	a	Yes	a	b	c	b	a	c	c	Yes	Yes	Yes	Kachudola Pt II	203
c	Yes	Yes	b	a	c	c	b	a	c	c	a	c	b	Bhairab Pahar N.C.	204
c	c	Yes	Yes	a	c	c	c	c	c	c	Yes	c	c	Kherpuji Pt II	205
c	c	Yes	Yes	Yes	c	c	c	c	c	c	Yes	Yes	c	Kherpuji Pt I	206
c	c	a	Yes	a	c	c	c	c	c	c	Yes	Yes	c	Hakodoba Pt II	207
Yes	c	Yes	Yes	Yes	c	Yes	Yes	c	c	c	a	Yes	c	Hakodoba Pt I	208
Yes	c	Yes	Yes	Yes	c	c	c	c	c	c	Yes	Yes	c	Hokodoba No. II N.C.	209
c	Yes	Yes	Yes	Yes	c	Yes	c	c	c	c	Yes	Yes	c	Korea Pt II	210
c	Yes	Yes	Yes	Yes	c	Yes	c	c	c	c	Yes	Yes	c	Beltoli - Simlar Tol	211
c	c	Yes	b	Yes	c	Yes	c	c	c	c	Yes	Yes	c	Chedamari	212

Sr.No.	Name village	Availability of electricity (Yes/No)				Land Use								
						Nearest Town		Area under different types of land use ( in decimal place)						
		Power Supply for Domestic Use (ED)	Power Supply for Agricultural Use (EAG)	Power Supply for Commercial Use (EC)	Power Supply for All Uses (EA)	Name	Distance range code i.e. a for < 5 Kms, b for 5-10 Kms and c for 10+ kms .	Forests	Area under Non-agricultural Uses	Barren and Un-cultivable land	Permanent Pastures and Other Grazing Lands	Land Under Miscellaneous Tree Crops etc.	Culturable Waste Land	
98	99	100	101	102	103	104	105	106	107	108	109			
185	Kharchimari No 1 N.C					CHAPAR	b	0	2.6	1.7	0	0	0	
186	Kharchimari No 2 N.C.					CHAPAR	a	0	6	3	0	0	0	
187	Iswarjari Pt I .N.C.	No	No	No	No	CHAPAR	b	0	12.3	2.2	0	0	0	
188	Iswarjhari Pt II	No	No	No	No			0	3.1	1	0	0	0	
189	Dinanthpur N.C.							0	2.6	1.7	0	0	0	
190	Dinanathpur					CHAPAR	b	0	11.4	2.3	0	0	0	
191	Uttampur					GOALPARA	c	0	8.1	2.6	0	0	0	
192	Kharchimari Pt I					BONGAIGAON	c	0	12.1	3.5	0	0	0	
193	Kharchimari Pt I N.C.					CHAPAR	b	0	13.7	1.6	0	0	0	
194	Karchimari Pt III N.C.							0	0	0	0	0	0	
195	Kheluapara Pt.I	No	No	No	No	CHAPAR	b	0	20.1	7.5	0	0	0	
196	Kheluapara Pt.III	Yes	No	No	No	CHAPAR	a	0	19.4	2.6	0	0	0	
197	Oudubi Pt I	Yes	No	No	No	CHAPAR	b	0	11.8	2.3	0	0	0	
198	Bhairab Pahar	Yes	No	No	No	CHAPAR	b	238.8	1.6	0.5	0	0	0	
199	Kachudola N.C.	No	No	No	No	CHAPAR	b	0	1.3	0.4	0	0	0	
200	Bhairabpur	Yes	No	No	No	BONGAIGAON	c	0	1.4	0.4	0	0	0	
201	Kachudola Pt I	Yes	No	No	No	ABHAYAPUR	c	0	7.4	0.8	0	0	0	
202	Oudubi Pt II	Yes	No	No	No	CHAPAR	b	0	7.3	2.7	0	0	0	
203	Kachudola Pt II	Yes	No	No	No	ABHAYAPUR	c	0	6	0.8	0	0	0	
204	Bhairab Pahar N.C.	Yes	No	No	No	BONGAIGAON	c	0	0	0	0	0	0	
205	Kherpuji Pt II	Yes	No	No	No	ABHAYAPUR	c	0	1.6	1.3	0	1.2	0	
206	Kherpuji Pt I	No	No	No	No	ABHAYAPUR	c	0	6.8	4.5	0	2	0	
207	Hakodoba Pt II	Yes	No	No	No	CHAPAR	c	0	5.6	0.4	0	0	0	
208	Hakodoba Pt I	Yes	No	No	No	ABHAYAPUR	c	0	6	0.7	14.6	0	0	
209	Hokodoba No. II N.C.	No	No	No	No	BONGAIGAON	c	0	6.7	0.7	0	0	0	
210	Korea Pt II	Yes	No	No	No	ABHAYAPUR	c	0	8	2.6	0	0	0	
211	Beltoli - Simlar Tol	Yes	No	No	No	ABHAYAPUR	c	0	16	1.1	0	0	0	
212	Chedamari	Yes	No	No	No	ABHAYAPUR	c	0	88.1	3	0	0	0	



Land Use										Name of three most important commodities manufactured			Name of Village	Serial Number
hectares rounded up to one					Area irrigated by source (in hectare).					First	Second	Third		
Fallow lands other than current fallows	Current Fallows	Net Area Sown	Total Irrigated Land Area	Total Un-irrigated Land Area	Canals ( C )	Wells/Tube-wells(W/TW)	Tanks/Lakes(T/L)	Water Falls(WF)	Others(O)					
110	111	112	113	114	115	116	117	118	119	120	121	122	2	1
0	0	58.3	0	58.3	0	0	0	0	0				Kharchimari No 1 N.C	185
0	0	237.8	0	237.8	0	0	0	0	0				Kharchimari No 2 N.C.	186
0	0	246.6	0	246.6	0	0	0	0	0				Iswarjari Pt I .N.C.	187
0	0	63.9	0	63.9	0	0	0	0	0				Iswarjhari Pt II	188
0	0	58.3	0	58.3	0	0	0	0	0				Dinanthpur N.C.	189
0	0	101.2	0	101.2	0	0	0	0	0				Dinanathpur	190
0	0	85.8	0	85.8	0	0	0	0	0				Uttampur	191
0	0	177.2	0	177.2	0	0	0	0	0				Kharchimari Pt I	192
0	0	121.2	0	121.2	0	0	0	0	0				Kharchimari Pt I N.C.	193
0	0	215.3	0	215.3	0	0	0	0	0				Karchimari Pt III N.C.	194
0	0	231.8	0	231.8	0	0	0	0	0				Khelupara Pt.I	195
0	0	172.4	0	172.4	0	0	0	0	0				Khelupara Pt.III	196
0	0	74.6	0	74.6	0	0	0	0	0				Oudubi Pt I	197
0	0	8.6	0	8.6	0	0	0	0	0				Bhairab Pahar	198
0	0	1.7	0	1.7	0	0	0	0	0				Kachudola N.C.	199
0	0	21.7	0	21.7	0	0	0	0	0				Bhairabpur	200
0	0	39.6	0	39.6	0	0	0	0	0				Kachudola Pt I	201
0	0	29.9	0	29.9	0	0	0	0	0				Oudubi Pt II	202
0	0	50.7	0	50.7	0	0	0	0	0				Kachudola Pt II	203
0	0	2.9	0	2.9	0	0	0	0	0				Bhairab Pahar N.C.	204
0	0	3	0	3	0	0	0	0	0				Kherpuji Pt II	205
0	0	22	0	22	0	0	0	0	0				Kherpuji Pt I	206
0	0	52.9	0	52.9	0	0	0	0	0				Hakodoba Pt II	207
0	0	14.7	0	14.7	0	0	0	0	0				Hakodoba Pt I	208
0	0	89.8	0	89.8	0	0	0	0	0				Hokodoba No. II N.C.	209
0	0	151.7	0	151.7	0	0	0	0	0				Korea Pt II	210
0	0	142.1	0	142.1	0	0	0	0	0				Beltoli - Simlar Tol	211
0	0	115.6	0	115.6	0	0	0	0	0				Chedamari	212

Sr.No.	Name village	Location code no.	Total area of the village ( in hectares rounded up to one decimal place)	Total population ( 2011 census )	Number of households (2011 census)	Number of educational amenities available. within the village , the distance range code for 5-10 Kms and c for 10+ kms of nearest p available is given).									
						Pre-Primary school (PP)	Primary school (P)	Middle school (M)	Secondary School (S)	Senior Secondary school (SS)	Degree college of arts ,science & commerce (ASC)	Engineering college(EC)	Medical college (MC)	Management institute (MI)	
1	2	3	4	5	6	7	8	9	10	11	12	13	14	15	
213	Balapara	301417	198.1	2350	420	1	1	a	a	b	c	c	c	c	
214	Dolani Beel	301418	938.4	3345	538	1	3	b	b	b	c	c	c	c	
215	Ganakghuli	301419	28.5	85	17	c	a	b	b	b	c	c	c	c	
216	Manikjhara	301420	47.7	281	57	c	1	a	a	b	c	c	c	c	
217	Barjuli	301421	15.4	141	26	c	1	a	a	b	c	c	c	c	
218	Sankarghola Pt I	301422	31.3	187	39		1	a	a	b	c	c	c	c	
219	Majpara	301423	76	256	52		1	b	b	b	c	c	c	c	
220	Sankarghola Pt II	301424	15.4	261	50	c	a	a	a	b	c	c	c	c	
221	Sarag Duar Pt I	301425	34.3	98	22	a	1	b	b	b	c	c	c	c	
222	Sarag Duar Pt II	301426	76.4	280	69	a	a	b	b	b	c	c	c	c	
223	Nimagaon	301427	119.8	327	73	a	1	b	b	b	c	c	c	c	
224	Bongaon	301428	112.2	190	44	a	1	b	a	b	c	c	c	c	
225	Tamranga Beel N.C.	301429	4.9	0	0										
226	Tamranga Beel	301430	412.2	0	0										
227	Naya Gaon Pt III	301431	498	1093	220	a	1	a	a	a	b	c	c	c	
228	Naya Gaon Pt II	301432	218.2	634	147	a	1	a	a	a	b	c	c	c	
229	Nayagaon Pt I	301433	151.6	854	177	a	1	a	a	a	b	c	c	c	
230	Katashbari Pt I	301434	86.7	100	25	1	1	a	a	a	b	c	c	1	
231	Maijana Beel	301435	59.6	78	18	a	a	a	a	b	b	c	c	c	
232	Junjuna Beel	301436	55.6	100	22	a	a	a	a	b	c	c	c	c	
233	Bishnupur	301437	49.7	639	155	a	1	a	a	b	c	c	c	c	
234	Sakomura Pt I	301438	83.3	404	110	a	1	a	a	b	c	c	c	c	
235	Sakomura Pt II	301439	86.3	269	74	a	1	1	a	b	c	c	c	c	
236	Kumurakata Pt I	301440	111	228	56	a	1	a	a	b	c	c	c	c	
237	Sakomura Pt III	301441	57	356	80	a	1	a	a	a	c	c	c	c	
238	Kumurakata Pt II	301442	124.9	318	76	a	1	a	a	b	c	c	c	c	
239	Kumurakata Pt III	301443	74.6	285	68	a	1	1	b	b	c	c	c	c	
240	Kumurakata Pt IV	301444	167.1	1481	327	1	1	a	b	b	c	c	c	c	

(If not available viz; a for < 5 Kms, b place where facility is					Number of Medical Amenities available. (If not available within the village , the distance range code viz; a for < 5 Kms, b for 5-10 Kms and c for 10+ kms of nearest place where facility is available is given).												
Polytechnic (Pt)	Vocational training school /ITI	Non-formal training centre (NFTC)	Special school for disabled (SSD)	Others (specify)	Community health centre (CHC)	Primary health centre (PHC)	Primary health sub centre (PHS)	Maternity and child welfare centre (MCW)	T.B. clinic (TBC)	Hospital-allopathic (HA)	Hospital-alternative medicine (HO)	Dispensary (D)	Veterinary hospital (VH)	Mobile health clinic (MHC)	Family welfare centre (FWC)	Name of Village	Serial Number
16	17	18	19	20	21	22	23	24	25	26	27	28	29	30	31	2	1
c			c		c	b	b	c	c	c	c	b	b			Balapara	213
c			c		c	b	b	b	c	c	c	b	b			Dolani Beel	214
c	c		c		c	c	c	c	c	c	c	c	c			Ganakghuli	215
c	c		c		c	b	b	c	c	c	c	b	b			Manikjhara	216
c	c		c		c	c	c	c	c	c	c	c	c			Barjuli	217
c			c		c	b	b	c	c	c	c	b	b			Sankarghola Pt I	218
c			c		c	b	b	c	c	c	c	b	b			Majpara	219
c	c		c		c	b	b	c	c	c	c	b	b			Sankarghola Pt II	220
c	c		c		c	b	b	c	c	c	c	b	b			Sarag Duar Pt I	221
c	c		c		c	b	b	c	c	c	c	b	b			Sarag Duar Pt II	222
c	c		c		c	b	b	c	c	c	c	b	b			Nimagaon	223
c	c		c		c	a		c	c	b	b	b	b			Bongaon	224
																Tamranga Beel N.C.	225
																Tamranga Beel	226
c	c		c		b	a	a	b	c	a	a	a	a			Naya Gaon Pt III	227
c	c		c		b	a	c	b	c	a	a	a	a			Naya Gaon Pt II	228
c	c		c		b	a	l	b	c	b	b	b	b			Nayagaon Pt I	229
c	c		c		b	a	a	b	c	b	c	a	a			Katashbari Pt I	230
c	c		c		b	a	a	b	c	a	a	a	a			Maijana Beel	231
c	c		c		c	a		c	c	c	c	b	b			Junjuna Beel	232
c	c		c		c	l	l	b	c	c	c	b	b			Bishnupur	233
c	c		c		c	a		c	c	b	b	b	b			Sakomura Pt I	234
c	c		c		c	a		c	c	b	b	b	b			Sakomura Pt II	235
c	c		c		c	b	b	c	c	c	c	b	b			Kumurakata Pt I	236
c	c		c		c	c		c	c	a	a	a	a			Sakomura Pt III	237
c	c		c		c	b	b	c	c	c	c	b	b			Kumurakata Pt II	238
c	c		c		c	b	b	c	c	c	c	b	b			Kumurakata Pt III	239
c			c		c	b	b	c	c	c	c	b	b			Kumurakata Pt IV	240

Sr.No.	Name village	Number of Non-Government Medical Amenities available.							Availability of drinking water - Yes / No							Availability of toilet & others Yes / No				
		Charitable non Govt. hospital/Nursing home.	Medical practitioner with MBBS Degree	Medical practitioner with other degree	Medical practitioner with no degree	Traditional practitioner and faith healer .	Medicine Shop	Others	Tap water (Treated/Untreated)	Well water (Covered / Uncovered well)	Hand Pump	Tube wells / Bore well	Spring	River / Canal	Tank / Pond / Lake	Others	Community toilet including bath.	Community toilet excluding bath.	Rural sanitary mart or sanitary hardware outlet available near the village.	Community bio- gas or recycle of waste for productive use.
1	2	32	33	34	35	36	37	38	39	40	41	42	43	44	45	46	47	48	49	50
213	Balapara	0	0	0	0	0	1	0	Yes	Yes	Yes	Yes	No	No	Yes	No	No	No	No	No
214	Dolani Beel	0	0	0	0	0	1	0	Yes	Yes	Yes	Yes	No	No	Yes	No	No	No	No	No
215	Ganakghuli	0	0	0	0	0	0	0	No	Yes	No	Yes	No	No	No	No	No	No	No	No
216	Manikjhara	0	0	0	0	0	0	0	No	Yes	No	Yes	No	No	No	No	No	No	No	No
217	Barjuli	0	0	0	0	0	0	0	No	Yes	Yes	Yes	No	No	No	No	No	No	No	No
218	Sankarghola Pt I	0	0	0	0	0	0	0	No	Yes	Yes	Yes	No	No	No	No	No	No	No	No
219	Majpara	0	0	0	0	0	0	0	No	Yes	No	Yes	Yes	No	No	No	No	No	No	No
220	Sankarghola Pt II	0	0	0	0	0	0	0	No	Yes	Yes	Yes	No	No	No	No	No	No	No	No
221	Sarag Duar Pt I	0	0	0	0	0	0	0	No	Yes	No	Yes	No	No	No	No	No	No	No	No
222	Sarag Duar Pt II	0	0	0	0	0	0	0	No	No	No	Yes	No	No	No	No	No	No	No	No
223	Nimagaon	0	0	0	0	0	0	0	No	Yes	Yes	No	No	No	No	No	No	No	No	No
224	Bongaon	0	0	0	0	0	0	0	Yes	Yes	Yes	Yes	No	No	No	No	No	No	No	No
225	Tamranga Beel N.C.																			
226	Tamranga Beel																			
227	Naya Gaon Pt III	0	0	0	0	0	1	0	No	Yes	Yes	Yes	No	No	No	No	No	No	No	No
228	Naya Gaon Pt II	0	0	0	0	0	0	0	Yes	Yes	Yes	Yes	No	No	No	No	No	No	No	No
229	Nayagaon Pt I	0	0	0	0	0	0	0	Yes	Yes	Yes	Yes	No	No	No	No	No	No	No	No
230	Katashbari Pt I	0	0	0	0	2	1	0	No	Yes	No	Yes	No	No	No	No	No	No	No	No
231	Majjana Beel	0	0	0	0	0	0	0	No	Yes	Yes	No	No	No	No	No	No	No	No	No
232	Junjuna Beel	0	0	0	0	0	0	0	No	Yes	No	Yes	No	No	No	No	No	No	No	No
233	Bishnupur	0	0	0	0	0	0	0	No	Yes	Yes	Yes	No	No	No	No	No	No	No	No
234	Sakomura Pt I	0	0	0	0	0	0	0	Yes	Yes	Yes	Yes	No	No	No	No	No	No	No	No
235	Sakomura Pt II	0	0	0	0	0	0	0	Yes	Yes	No	Yes	No	No	No	No	No	No	No	No
236	Kumurakata Pt I	0	2	2	2	2	2	2	No	Yes	No	No	No	No	No	No	No	No	No	No
237	Sakomura Pt III	0	0	0	0	0	0	0	No	Yes	Yes	No	No	No	No	No	No	No	No	No
238	Kumurakata Pt II	0	2	2	2	2	2	2	No	Yes	Yes	Yes	No	No	No	No	No	No	No	No
239	Kumurakata Pt III	0	2	2	2	2	1	0	No	Yes	Yes	Yes	No	No	No	No	No	No	No	No
240	Kumurakata Pt IV	0	2	2	2	2	1	0	Yes	Yes	Yes	Yes	No	No	Yes	No	No	No	No	No

Communication and transport facilities (If amenities available code -Yes is given except for Village Pin Code ,If not available within the village , the distance range code viz; a for < 5 Kms, b for 5-10 Kms and c for 10+ kms of nearest place where facility is available is given).																	Name of Village	Serial Number
Post office(PO)	Sub post office (SPO)	Post & Telegraph office (P&TO)	Village Pin Code	Telephones (L and lines)	Public call office (PCO)	Mobile phone coverage	Internet cafes/ Common service centre (CSC)	Private courier facility	Bus service (Public & Private)	Railway stations	Auto/Modified Autos	Taxis and Vans	Tractors	Cycle-pulled rickshaws(Manual & Machine driven)	Carts driven by animals	Sea /River ferry service		
51	52	53	54	55	56	57	58	59	60	61	62	63	64	65	66	67	2	1
Yes	c	783388	a	Yes	Yes	c	c	Yes	b	Yes	Yes	a	Yes	b	c		Balapara	213
b	b	c		Yes	b	Yes	c	c	Yes	b	Yes	Yes	a	Yes	a	c	Dolani Beel	214
c		c		Yes	b	b	c	c	c	c	b	b	a	a	a	c	Ganakghuli	215
b		c		Yes	b	b	c	c	b	c	b	b	a	a	b	c	Manikjhara	216
c		c		Yes	b	b	c	c	b	c	b	b	a	b	b	c	Barjuli	217
b		c		a	b	b	c	c	b	c	b	b	a	b	b	c	Sankarghola Pt I	218
b		c		Yes	a	b	c	c	b	b	b	Yes	b	Yes	a	c	Majpara	219
b		c		Yes	a	Yes	c	c	b	c	b	b	b	a	a	c	Sankarghola Pt II	220
b		c		a	a	Yes	c	c	b	b	b	b	b	Yes	a	c	Sarag Duar Pt I	221
b	b	c		a	a	b	c	c	b	b	b	b	b	Yes	b	c	Sarag Duar Pt II	222
b	b	c		a	a	Yes	c	c	b	b	b	b	a	Yes	b	c	Nimagaon	223
b				a	a	Yes	c	c	b		b	Yes	b	Yes	b	c	Bongaon	224
																	Tamranga Beel N.C.	225
																	Tamranga Beel	226
a		b	783384	b	a	Yes	b	b	a	a	Yes	Yes	a	Yes	a	c	Naya Gaon Pt III	227
		b	783384	b	a	Yes	b	b	a	a	Yes	Yes	a	Yes	a	c	Naya Gaon Pt II	228
a		b		b	b	Yes	b	b	a	a	Yes	Yes	a	Yes	a	c	Nayagaon Pt I	229
a	a	b		b	a	Yes	b	b	a	a	b	Yes	b	Yes	b	c	Katashbari Pt I	230
a		b		b	a	Yes	b	b	a	a	b	b	a	Yes	b	c	Maijana Beel	231
b	b	c		c	b	b	c	c	b	b	a	a	a	a	a	c	Junjuna Beel	232
a	a	c		c	b	Yes	c	c	b	b	Yes	Yes	b	Yes	a	c	Bishnupur	233
b		c		c	b	Yes	c	c	b	b	c	Yes	b	Yes	a	c	Sakomura Pt I	234
b		c		c	b	Yes	c	c	b	b	c	Yes	a	Yes	b	c	Sakomura Pt II	235
b		c		a	b	Yes	c	c	b	b	b	Yes	b	Yes	b	c	Kumurakata Pt I	236
a		c		c	b	Yes	c	c	b	b	c	Yes	a	Yes	b	c	Sakomura Pt III	237
b		c		Yes	b	Yes	c	c	b	b	b	Yes	b	Yes	b	c	Kumurakata Pt II	238
b		c		Yes	a	Yes	c	c	b	b	b	Yes	b	Yes	b	c	Kumurakata Pt III	239
b	b	c		Yes	a	Yes	c	b	Yes	b	Yes	Yes	b	Yes	a	c	Kumurakata Pt IV	240

Sr.No.	Name village	Village connected to highways,village roads, banks & credit societies (If amenities available code -Yes is given, If not available within the village , the distance range code viz; a for < 5 Kms, b for 5-10 Kms and c for 10+ kms of nearest place where facility is available is given).												Availability of misc available within the c for 10+ kms of n			
		Connected to national highway(NH)	Connected to state highway(SH)	Connected to major district road (MDR)	Connected to others district road	Pucca roads	Kutchcha roads	Water bounded macadam(WBM) roads	Navigable waterway (river/canal)(NW)	Footpaths (FP)	Commercial & Co-operative Banks	ATM	Agricultural Credit Societies	Self-Help Group (SHG)	Public distribution system (PDS) shop	Mandis / Regular market	Weekly Haat
1	2	68	69	70	71	72	73	74	75	76	77	78	79	80	81	82	83
213	Balapara	b	b	Yes	Yes	Yes	Yes	Yes	c	Yes	b	c	b	Yes	Yes	a	Yes
214	Dolani Beel	b	b	Yes	Yes	Yes	Yes	Yes	c	Yes	b	c	b	Yes	a	a	a
215	Ganakghuli	b	b	b	Yes	b	Yes	b	c	Yes	b	c	c	Yes	a	a	a
216	Manikjhara	Yes	b	b	Yes	b	Yes	b	c	Yes	b	c	b	Yes	Yes	Yes	a
217	Barjuli	b	b	b	Yes	b	Yes	b	c	Yes	b	c	b	Yes	Yes	b	Yes
218	Sankarghola Pt I	b	b	b	Yes	b	Yes	b	c	Yes	c	c	b	Yes	Yes	b	Yes
219	Majpara	Yes	b	b	Yes	b	Yes	b	c	Yes	b	c	c	Yes	Yes	a	Yes
220	Sankarghola Pt II	b	b	b	Yes	b	Yes	b	c	Yes	c	c	b	Yes	Yes	a	Yes
221	Sarag Duar Pt I	Yes	b	b	Yes	b	Yes	b	c	Yes	b	c	b	Yes	a	a	b
222	Sarag Duar Pt II	b	b	b	Yes	b	Yes	b	c	Yes	b	c	b	Yes	Yes	b	b
223	Nimagaon	b	b	c	Yes	b	Yes	b	c	Yes	b	c	b	Yes	Yes	a	Yes
224	Bongaon	c	c	c	Yes	b	Yes	b	c	Yes	c	c	c	a	a	a	a
225	Tamranga Beel N.C.																
226	Tamranga Beel																
227	Naya Gaon Pt III	a	a	a	Yes	b	Yes	Yes	c	Yes	c	b	b	a	a	a	a
228	Naya Gaon Pt II	a	a	a	Yes	b	Yes	b	c	Yes	c	b	c	Yes	a	a	a
229	Nayagaon Pt I	a	a	a	Yes	b	Yes	b	c	Yes	c	b	b	Yes	a	a	a
230	Katashbari Pt I	a	a	a	Yes	b	Yes	b	c	Yes	c	b	c	a	a	a	a
231	Majjana Beel	a	a	a	Yes	b	Yes	b	c	Yes	c	b	c	Yes	Yes	Yes	Yes
232	Junjuna Beel	b	b	b	Yes	b	Yes	b	c	Yes	c	c	b	Yes	Yes	a	Yes
233	Bishnupur	b	b	b	Yes	b	Yes	b	c	Yes	c	c	c	Yes	Yes	a	Yes
234	Sakomura Pt I	b	b	b	Yes	b	Yes	b	c	Yes	c	c	c	Yes	Yes	a	Yes
235	Sakomura Pt II	b	b	b	Yes	b	Yes	b	c	Yes	c	c	c	Yes	a	a	a
236	Kumurakata Pt I	Yes	b	b	Yes	b	Yes	b	c	Yes	b	c	c	Yes	Yes	a	Yes
237	Sakomura Pt III	b	b	b	Yes	b	Yes	b	c	Yes	c	c	c	a	a	a	a
238	Kumurakata Pt II	b	b	b	Yes	b	Yes	b	c	Yes	c	c	b	Yes	Yes	a	Yes
239	Kumurakata Pt III	b	b	b	Yes	b	Yes	b	c	Yes	b	c	b	Yes	Yes	a	Yes
240	Kumurakata Pt IV	b	b	Yes	Yes	b	Yes	Yes	c	Yes	c	c	a	Yes	Yes	Yes	Yes

ellaneous facilities (If amenities available code -Yes is given, If not village , the distance range code viz; a for < 5 Kms, b for 5-10 Kms and earest place where facility is available is given).

														Name of Village	Serial Number
Agricultural marketing society	Integrated Child Development Scheme (Nutritional Centres)	Anganwadi Centre (Nutritional Centres)	Others (Nutritional Centres)	ASHA (Accredited Social Health Activist)	Community centre with/without TV	Sports Field,	Sports Club / Recreation Centre	Cinema / Video Hall	Public Library	Public Reading Room	Newspaper Supply	Assembly Polling station	Birth & Death Registration Office		
84	85	86	87	88	89	90	91	92	93	94	95	96	97	2	1
c	Yes	Yes	Yes	Yes	c	Yes	c	c	c	c	Yes	Yes	c	Balapara	213
Yes	Yes	Yes	Yes	Yes	Yes	Yes	Yes	Yes	Yes	Yes	Yes	Yes	Yes	Dolani Beel	214
c	c	a	Yes	a	c	c	c	c	c	c	Yes	Yes	Yes	Ganakghuli	215
c	c	Yes	Yes	a	c	c	c	c	c	c	Yes	c	c	Manikjhara	216
c	c	Yes	Yes	a	c	c	c	c	c	c	Yes	c	c	Barjuli	217
c	c	Yes	Yes	a	c	c	c	c	c	c	Yes	Yes	c	Sankarghola Pt I	218
c	c	Yes	Yes	a	c	c	c	c	c	c	Yes	Yes	c	Majpara	219
c	c	a	Yes	a	c	c	c	c	c	c	Yes	Yes	c	Sankarghola Pt II	220
c	c	Yes	Yes	a	c	c	c	c	c	c	Yes	Yes	c	Sarag Duar Pt I	221
c	c	a	Yes	a	c	c	c	c	c	c	Yes	Yes	c	Sarag Duar Pt II	222
c	c	Yes	Yes	a	c	c	c	c	c	c	Yes	Yes	c	Nimagaon	223
b	c	Yes	c	a	c	c	b	b	b	b	Yes	Yes	c	Bongaon	224
														Tamranga Beel N.C.	225
														Tamranga Beel	226
b	c	Yes	c	Yes	c	Yes	b	b	b	b	Yes	Yes	b	Naya Gaon Pt III	227
b	c	Yes	c	Yes	b	c	Yes	b	b	b	Yes	Yes	b	Naya Gaon Pt II	228
b	c	Yes	c	Yes	b	Yes	Yes	b	b	b	Yes	Yes	b	Nayagaon Pt I	229
b	c	Yes	c	a	b	b	b	b	b	b	Yes	b	b	Katashbari Pt I	230
b	c	a	c	a	b	b	b	b	b	b	Yes	b	b	Maijana Beel	231
b	c	a	c	a	c	c	b	b	b	b	Yes	c	c	Junjuna Beel	232
b	c	Yes	c	Yes	c	c	Yes	b	b	b	Yes	Yes	c	Bishnupur	233
b	c	a	c	a	c	c	b	b	b	b	Yes	c	c	Sakomura Pt I	234
b	c	Yes	c	a	c	c	b	b	b	b	Yes	Yes	c	Sakomura Pt II	235
c	c	Yes	Yes	a	c	c	c	c	c	c	Yes	Yes	c	Kumurakata Pt I	236
c	c	a	c	a	c	c	c	c	c	c	Yes	c	c	Sakomura Pt III	237
c	c	Yes	Yes	a	c	c	c	c	c	c	Yes	Yes	c	Kumurakata Pt II	238
c	c	Yes	Yes	a	c	c	c	c	c	c	Yes	Yes	c	Kumurakata Pt III	239
c	Yes	Yes	Yes	Yes	c	Yes	c	c	c	c	Yes	Yes	c	Kumurakata Pt IV	240

Sr.No.	Name village	Availability of electricity (Yes/No)				Land Use								
						Nearest Town	Area under different types of land use ( in decimal place)							
		Power Supply for Domestic Use (ED)	Power Supply for Agricultural Use (EAG)	Power Supply for Commercial Use (EC)	Power Supply for All Uses (EA)	Name	Distance range code i.e. a for < 5 Kms, b for 5-10 Kms and c for 10+ kms .	Forests	Area under Non-agricultural Uses	Barren and Un-cultivable land	Permanent Pastures and Other Grazing Lands	Land Under Miscellaneous Tree Crops etc.	Culturable Waste Land	
98	99	100	101	102	103	104	105	106	107	108	109			
213	Balapara	Yes	No	No	No	ABHAYAPUR	c	0	14.8	1.1	0	0	0	
214	Dolani Beel	Yes	No	No	No	ABHAYAPUR	c	0	40.1	1.3	0	0	0	
215	Ganakghuli	No	No	No	No	ABHAYAPUR	c	0	7.4	0.5	0	1.3	0	
216	Manikjhara	No	No	No	No	ABHAYAPUR	c	0	12.1	2.1	0	1.3	0	
217	Barjuli	No	No	No	No	ABHAYAPUR	c	0	2.7	0.2	0	0	0	
218	Sankarghola Pt I	No	No	No	No	ABHAYAPUR	c	0	5.4	2.3	0	0	0	
219	Majpara	No	No	No	No	ABHAYAPUR	c	0	6	0.5	0	0	0	
220	Sankarghola Pt II	Yes	No	No	No	ABHAYAPUR	c	0	5.4	1.1	0	0	0	
221	Sarag Duar Pt I	Yes	No	No	No	ABHAYAPUR	c	0	4	2.2	0	1.3	0	
222	Sarag Duar Pt II	No	No	No	No	ABHAYAPUR	c	0	4.7	1.9	0	0	0	
223	Nimagaon	Yes	No	No	No			0	4.7	2.9	0	5.4	0	
224	Bongaon	Yes	No	No	No			0	0	0	0	0	0	
225	Tamranga Beel N.C.					ABHAYAPUR	b	0	0	1.2	0	0	0	
226	Tamranga Beel					ABHAYAPUR	c	0	0	362	0	0	0	
227	Naya Gaon Pt III	Yes	No	No	No	ABHAYAPUR	b	0	0	82.2	0	16.3	0	
228	Naya Gaon Pt II	Yes	No	No	No			0	26.6	82.2	0	19.4	0	
229	Nayagaon Pt I	Yes	No	No	No	ABHAYAPUR	b	0	17.5	21.2	0	18.7	0	
230	Katashbari Pt I	Yes	No	No	No	ABHAYAPUR	b	0	0	6	0	16.1	0	
231	Maijana Beel	Yes	No	No	No	ABHAYAPUR	b	0	1.3	6.3	0	2.1	0	
232	Junjuna Beel	No	No	No	No	ABHAYAPUR	c	0	2.1	29.8	0	2.7	0	
233	Bishnupur	Yes	No	No	No	ABHAYAPUR	c	0	4.8	1.9	0	3.8	9.4	
234	Sakomura Pt I	Yes	No	No	No	ABHAYAPUR	c	0	4.8	14.6	0	2.4	0	
235	Sakomura Pt II	Yes	No	No	No	ABHAYAPUR	c	18.3	8.1	23.2	0	3.4	0	
236	Kumurakata Pt I	Yes	No	No	No	ABHAYAPUR	c	0	8	0.8	0	0	0	
237	Sakomura Pt III	Yes	No	No	No	ABHAYAPUR	c	0	3.8	6.8	0	4.7	0	
238	Kumurakata Pt II	Yes	No	No	No	ABHAYAPUR	c	0	9.4	0.9	0	0	0	
239	Kumurakata Pt III	Yes	No	No	No	ABHAYAPUR	c	0	6.7	1	0	0	0	
240	Kumurakata Pt IV	Yes	No	No	No	ABHAYAPUR	c	0	13.2	1.1	0	0	0	



Land Use										Name of three most important commodities manufactured			Name of Village	Serial Number
hectares rounded up to one					Area irrigated by source (in hectare).					First	Second	Third		
Fallow lands other than current fallows	Current Fallows	Net Area Sown	Total Irrigated Land Area	Total Un-irrigated Land Area	Canals ( C )	Wells/Tube-wells(W/TW)	Tanks/Lakes(T/L)	Water Falls(WF)	Others(O)					
110	111	112	113	114	115	116	117	118	119	120	121	122	2	1
0	0	182.2	0	182.2	0	0	0	0	0				Balapara	213
576.3	0	320.6	0	320.6	0	0	0	0	0				Dolani Beel	214
0	0	19.2	0	19.2	0	0	0	0	0				Ganakghuli	215
0	0	32.2	0	32.2	0	0	0	0	0				Manikjhara	216
0	0	12.5	0	12.5	0	0	0	0	0				Barjuli	217
23.7	0	0	0	0	0	0	0	0	0				Sankarghola Pt I	218
0	0	69.5	0	69.5	0	0	0	0	0				Majpara	219
0	0	9	0	9	0	0	0	0	0				Sankarghola Pt II	220
0	0	26.8	0	26.8	0	0	0	0	0				Sarag Duar Pt I	221
69.8	0	0	0	0	0	0	0	0	0				Sarag Duar Pt II	222
0	0	106.8	0	106.8	0	0	0	0	0				Nimagaon	223
0	0	112.2	0	112.2	0	0	0	0	0				Bongaon	224
0	0	3.7	0	3.7	0	0	0	0	0				Tamranga Beel N.C.	225
0	0	50.3	0	50.3	0	0	0	0	0				Tamranga Beel	226
0	0	399.5	0	399.5	0	0	0	0	0				Naya Gaon Pt III	227
0	0	90	0	90	0	0	0	0	0				Naya Gaon Pt II	228
0	0	94.2	0	94.2	0	0	0	0	0				Nayagaon Pt I	229
0	0	64.5	0	64.5	0	0	0	0	0				Katashbari Pt I	230
0	0	49.9	0	49.9	0	0	0	0	0				Maijana Beel	231
0	0	21	0	21	0	0	0	0	0				Junjuna Beel	232
0	0	29.8	0	29.8	0	0	0	0	0				Bishnupur	233
0	0	61.5	0	61.5	0	0	0	0	0				Sakomura Pt I	234
0	0	33.3	0	33.3	0	0	0	0	0				Sakomura Pt II	235
0	0	102.2	0	102.2	0	0	0	0	0				Kumurakata Pt I	236
0	0	41.8	0	41.8	0	0	0	0	0				Sakomura Pt III	237
0	0	114.5	0	114.5	0	0	0	0	0				Kumurakata Pt II	238
0	0	66.9	0	66.9	0	0	0	0	0				Kumurakata Pt III	239
0	0	152.8	0	152.8	0	0	0	0	0				Kumurakata Pt IV	240

Sr.No.	Name village	Location code no.	Total area of the village ( in hectares rounded up to one decimal place)	Total population ( 2011 census )	Number of households (2011 census)	Number of educational amenities available. within the village , the distance range code for 5-10 Kms and c for 10+ kms of nearest p available is given).									
						Pre-Primary school (PP)	Primary school (P)	Middle school (M)	Secondary School (S)	Senior Secondary school (SS)	Degree college of arts ,science & commerce (ASC)	Engineering college(EC)	Medical college (MC)	Management institute (MI)	
1	2	3	4	5	6	7	8	9	10	11	12	13	14	15	
241	Sristipara	301445	41.7	541	102	a	1	a	a	b	c	c	c	c	
242	Barpara	301446	114.3	2380	439	1	3	a	a	b	c	c	c	c	
243	Pallirtol Chedamari	301447	125.1	2999	548	a	2	2	a	a	a	c	c	c	
244	Borghola Pt II	301448	187.5	939	183	a	1	a	a	a	c	c	c	c	
245	Kanara Beel	301449	393.2	1435	274	b	1	a	a	b	c	c	c	c	
246	Katashbari Pt II	301450	65.8	235	57	a	1	a	a	a	b	c	c	c	
247	Simlaguri	301451	135.1	892	156	a	1	a	a	a	b	c	c	c	
248	Katashbari Pt III	301452	176.7	487	110	a	1	a	a	a	b	c	c	c	
249	Goraimari	301453	102.3	1404	243	a	1	a	a	a	b	c	c	c	
250	Barghola Pt I	301454	100.3	1561	288	a	1	a	a	a	c	c	c	c	
251	Chalantapara Pt III	301455	126.4	1831	362	1	2	2	1	1	1	c	c	c	
252	Chalantapara Pt II	301456	75.5	1123	229	1	2	a	a	a	1	c	c	c	
253	Chalantapara Pt I	301457	196.8	2730	584	a	1	2	a	a	a	c	c	c	
254	Bharalkunda Beel	301458	290.9	5111	900	1	6	2	a	a	a	c	c	c	
255	Korea Pahar	301459	385.3	3637	680	1	2	b	b	b	c	c	c	c	
256	Korea Pt I	301460	201.2	2416	475	1	2	2	1	a	a	c	c	c	
257	Joghghopa	301461	86.6	1167	257	1	1	2	1	a	a	c	c	c	
258	Gagighopa	301462	86.5	0	0										
259	Chatpara	301463	75.9	1864	315	1	1	2	a	a	a	c	c	c	
260	Bhatipara	301464	91.8	1181	238	1	1	2	a	a		c	c	c	
261	Bhatipara N.C.	301465	86	1160	210	1	1	2	1	a	a	c	c	c	
262	Chatpara N.C.	301466	242.5	1651	258	1	1	2	a	a	a	c	c	c	
263	Islampara	301467	63.2	1603	343	1	2	2	1	b		c	c	c	
264	Kabaitari Pt III	301468	322.2	2605	443	1	1	2	a	a	a	c	c	c	
265	Kabaitari Pt VI	301469	60.5	435	82	1	1	a	a	a	c	c	c	c	
266	Kabaitari Pt IV	301470	157.1	3033	511	1	1	2	a	a	a	c	c	c	
267	Kabaitari Pt V	301471	57.5	2111	393	1	1	2	a	a	a	c	c	c	
268	Kabaitari Pt I	301472	160	1753	303	1	1	2	a	a	a	c	c	c	

(If not available viz; a for < 5 Kms, b place where facility is					Number of Medical Amenities available. (If not available within the village , the distance range code viz; a for < 5 Kms, b for 5-10 Kms and c for 10+ kms of nearest place where facility is available is given).								Name of Village		Serial Number		
Polytechnic (Pt)	Vocational training school /ITI	Non-formal training centre (NFTC)	Special school for disabled (SSD)	Others (specify)	Community health centre (CHC)	Primary health centre (PHC)	Primary health sub centre (PHS)	Maternity and child welfare centre (MCW)	T.B. clinic (TBC)	Hospital-allopathic (HA)	Hospital-alternative medicine (HO)	Dispensary (D)	Veterinary hospital (VH)	Mobile health clinic (MHC)	Family welfare centre (FWC)		
16	17	18	19	20	21	22	23	24	25	26	27	28	29	30	31	2	1
c	c		c		c	b		c	c	c	c	b	b				Sristipara 241
c			c		c	b	b	c	c	c	c	b	b				Barpara 242
c	c		c		a	a	a	c	c	c	c	a	a				Pallirtol Chedamari 243
c	c		c		c	a	l	c	c	a	a	a	a				Borghola Pt II 244
c	c		c		c	b		c	c	c	c	b	b				Kanara Beel 245
c	c		c		b	a	l	b	c	a	a	a	a				Katashbari Pt II 246
c	c		c		b	a	a	b	c	a	a	a	a				Simlaguri 247
c	c		c		b	a	l	b	c	a	a	a	a				Katashbari Pt III 248
c	c		c		b	a		b	c	a	a	a	a				Goraimari 249
c	c		c		c	a	l	c	c	a	a	a	a				Barghola Pt I 250
c	c				a	a	a	c	c	c	c	a	a				Chalantapara Pt III 251
c	c		c		a	a	a		c	a	a	a	a				Chalantapara Pt II 252
c	c		c		a	a	a		c	a	a	a	a				Chalantapara Pt I 253
c	c				c	c	a		c	c	c		b		1		Bharalkunda Beel 254
c	c				a	a	a		c	a	a	a	a				Korea Pahar 255
c	c				c	a	a		c	c	c	c	b				Korea Pt I 256
c	c				a	a	a		c	a	a	a	a				Joghghopa 257
																	Gagighopa 258
c	c				c	a	a		c	c	c	c	b				Chatpara 259
c	c				c	a	a		c	c	c	c	b				Bhatipara 260
c	c				c	a	a		c	c	c	c	c				Bhatipara N.C. 261
c	c				c	a	a		c	c	c	b	b				Chatpara N.C. 262
c	c				c	b		c	c	b		b	b				Islampara 263
c	c	c			a	a	a	c	c	c	c	a	a				Kabaitari Pt III 264
c	c		c		c	a		c	c	a		a	a				Kabaitari Pt VI 265
c	c				a	a	a	c	c	c	a	a	a				Kabaitari Pt IV 266
c	c				a	a	a	c	c	c	c	a	a				Kabaitari Pt V 267
c	c	c			a	a	a	c	c	c	c	a	a				Kabaitari Pt I 268

Sr.No.	Name village	Number of Non-Government Medical Amenities available.							Availability of drinking water - Yes / No							Availability of toilet & others Yes / No				
		Charitable non Govt. hospital/Nursing home.	Medical practitioner with MBBS Degree	Medical practitioner with other degree	Medical practitioner with no degree	Traditional practitioner and faith healer .	Medicine Shop	Others	Tap water (Treated/Untreated)	Well water (Covered / Uncovered well)	Hand Pump	Tube wells / Bore well	Spring	River / Canal	Tank / Pond / Lake	Others	Community toilet including bath.	Community toilet excluding bath.	Rural sanitary mart or sanitary hardware outlet available near the village.	Community bio- gas or recycle of waste for productive use.
1	2	32	33	34	35	36	37	38	39	40	41	42	43	44	45	46	47	48	49	50
241	Sristipara	0	0	0	0	0	0	0	No	Yes	Yes	Yes	No	No	No	No	No	No	No	No
242	Barpara	0	2	2	2	2	2	2	No	Yes	Yes	Yes	No	No	No	No	No	No	No	No
243	Pallirtol Chedamari	0	2	2	2	2	1	0	Yes	Yes	Yes	Yes	Yes	No	Yes	No	No	No	No	No
244	Borghola Pt II	0	0	0	0	0	1	0	Yes	Yes	No	No	No	No	No	No	No	No	No	No
245	Kanara Beel	0	0	0	0	0	1	0	No	Yes	No	No	No	Yes	No	No	No	No	No	No
246	Katashbari Pt II	0	0	0	0	0	0	0	Yes	Yes	No	No	No	No	No	No	No	No	No	No
247	Simlaguri	0	0	0	0	0	0	0	Yes	Yes	Yes	Yes	No	No	No	No	No	No	No	No
248	Katashbari Pt III	0	0	0	0	0	0	0	Yes	Yes	Yes	Yes	No	No	No	No	No	No	No	No
249	Goramari	0	0	0	0	0	1	0	Yes	Yes	Yes	Yes	No	Yes	No	No	No	No	No	No
250	Barghola Pt I	0	0	0	0	0	1	0	Yes	Yes	Yes	Yes	No	Yes	Yes	No	No	No	No	No
251	Chalantapara Pt III	0	0	0	0	0	1	0	No	Yes	Yes	Yes	Yes	Yes	Yes	No	No	No	No	No
252	Chalantapara Pt II	0	2	2	2	2	2	2	Yes	Yes	Yes	Yes	No	Yes	No	No	No	No	No	No
253	Chalantapara Pt I	0	0	0	0	0	1	0	Yes	Yes	Yes	Yes	No	Yes	No	No	No	No	No	No
254	Bharalkunda Beel	0	0	0	0	0	1	1	Yes	Yes	Yes	Yes	No	Yes	Yes	No	No	No	No	No
255	Korea Pahar	0	2	2	2	2	2	2	Yes	Yes	Yes	Yes	Yes	Yes	Yes	No	No	No	No	No
256	Korea Pt I	0	2	2	2	2	2	2	Yes	Yes	Yes	Yes	Yes	No	Yes	No	No	No	No	No
257	Joghghopa	0	0	0	0	0	1	0	Yes	Yes	Yes	Yes	No	Yes	Yes	No	No	No	No	No
258	Gagighopa																			
259	Chatpara	0	0	0	0	0	1	0	Yes	Yes	Yes	Yes	No	Yes	Yes	No	No	No	No	No
260	Bhatipara	0	0	0	0	0	1	0	No	Yes	Yes	Yes	No	No	No	No	No	No	No	No
261	Bhatipara N.C.	0	0	0	0	0	1	0	Yes	Yes	Yes	No	No	No	No	No	No	No	No	No
262	Chatpara N.C.	0	0	0	0	0	1	0	No	No	Yes	Yes	No	Yes	No	No	No	No	No	No
263	Islampara	0	0	0	0	0	1	0	Yes	Yes	Yes	Yes	No	No	No	No	No	No	No	No
264	Kabaitari Pt III	0	2	2	2	2	1	0	Yes	Yes	Yes	Yes	Yes	Yes	Yes	No	No	No	No	No
265	Kabaitari Pt VI	0	0	0	0	0	0	0	Yes	Yes	Yes	Yes	No	No	Yes	No	No	No	No	No
266	Kabaitari Pt IV	0	2	2	2	2	1	0	Yes	Yes	Yes	Yes	No	No	No	No	No	No	No	No
267	Kabaitari Pt V	0	2	2	2	2	1	0	Yes	Yes	Yes	Yes	Yes	No	Yes	No	No	No	No	No
268	Kabaitari Pt I	0	2	2	2	2	1	0	Yes	Yes	Yes	Yes	Yes	No	No	No	No	No	No	No

Communication and transport facilities (If amenities available code -Yes is given except for Village Pin Code ,If not available within the village , the distance range code viz; a for < 5 Kms, b for 5-10 Kms and c for 10+ kms of nearest place where facility is available is given).																	Name of Village	Serial Number
Post office(PO)	Sub post office (SPO)	Post & Telegraph office (P&TO)	Village Pin Code	Telephones (Land lines)	Public call office (PCO)	Mobile phone coverage	Internet cafes/ Common service centre (CSC)	Private courier facility	Bus service (Public & Private)	Railway stations	Auto/Modified Autos	Taxis and Vans	Tractors	Cycle-pulled rickshaws(Manual & Machine driven)	Carts driven by animals	Sea /River ferry service		
51	52	53	54	55	56	57	58	59	60	61	62	63	64	65	66	67	2	1
b		c		Yes	a	Yes	c	c	Yes	b	b	Yes	b	Yes	a	c		Sristipara 241
		c	783380	Yes	Yes	Yes	c	c	Yes	b	Yes	Yes	b	Yes	b	c		Barpara 242
a	Yes	a	783388	Yes	Yes	Yes	c	c	Yes		Yes	Yes	b	a	b	c		Pallirtol Chedamari 243
a		c		c	a	Yes	c	c	a	b	c	Yes	b	Yes	b	c		Borghola Pt II 244
b		c		c	b	Yes	c	c	b	b	Yes	a	b	a	a	c		Kanara Beel 245
a		b		b	a	Yes	b	b	a	b	b	Yes	a	Yes	a	c		Katashbari Pt II 246
a		b	783381	b	a	Yes	b	a	a	a	Yes	a	a	Yes	b	c		Simlaguri 247
a		b		b	a	Yes	b	a	a	a	Yes	Yes	a	Yes	a	c		Katashbari Pt III 248
a		b	783390	b	a	Yes	b	b	a	a	b	Yes	b	a	b	c		Goraimari 249
a		c		c	a	Yes	b	c	Yes	b	b	Yes	b	Yes	b	c		Barghola Pt I 250
	Yes		783388	Yes	a	Yes	b	b	Yes	a	Yes	Yes	b		b	c		Chalantapara Pt III 251
Yes			783388	Yes	a	Yes	b	c	Yes	a	Yes	Yes	c	b	a	c		Chalantapara Pt II 252
a	a		783388	Yes	Yes	Yes	c	c	Yes	a	Yes	Yes	a	b	b	c		Chalantapara Pt I 253
a	a			Yes	Yes	Yes	c	c	Yes	a	Yes	Yes	a		a	c		Bharalkunda Beel 254
a	a		783388	a	a	Yes	c	c	Yes	a	Yes	Yes	a	Yes	a	c		Korea Pahar 255
a	a	a	783388	Yes	a	Yes	c	c	b	b	Yes	Yes	a	b	b	c		Korea Pt I 256
Yes			783392	Yes	a	Yes	c	c	Yes	a	Yes	Yes	a	a	b	c		Joghghopa 257
																		Gagighopa 258
a	a	a		Yes	a	b	c	c	Yes	Yes	Yes	Yes			b	c		Chatpara 259
a	a			Yes	a	Yes	c	c	Yes	a	Yes	Yes			b	c		Bhatipara 260
a	a			Yes	a	Yes	c	c	Yes	a	Yes	Yes			b	c		Bhatipara N.C. 261
a	a			Yes	a	Yes	c	c	Yes	b	Yes	Yes			b	c		Chatpara N.C. 262
a		c		a	a	Yes	c	c	Yes	a	Yes	Yes	b	a	a	c		Islampara 263
	Yes		783388	Yes	Yes	Yes	c	c	Yes	Yes	Yes	Yes	a	a	b	c		Kabaitari Pt III 264
a		a		a	a	Yes	c	c	Yes	Yes	Yes	Yes	a	a	b	c		Kabaitari Pt VI 265
	Yes		783388	Yes	Yes	Yes	c	c	Yes	Yes	Yes	Yes	b	b	b	c		Kabaitari Pt IV 266
a	Yes	a	783388	Yes	a	Yes	c	c	Yes	Yes	Yes	Yes	b	a	b	c		Kabaitari Pt V 267
a	Yes	a	783388	Yes	a	Yes	c	c	Yes	Yes	Yes	Yes	a	a	a	c		Kabaitari Pt I 268

Sr.No.	Name village	Village connected to highways,village roads, banks & credit societies (If amenities available code -Yes is given, If not available within the village , the distance range code viz; a for < 5 Kms, b for 5-10 Kms and c for 10+ kms of nearest place where facility is available is given).												Availability of misc available within the c for 10+ kms of n			
		Connected to national highway(NH)	Connected to state highway(SH)	Connected to major district road (MDR)	Connected to others district road	Pucca roads	Kutchcha roads	Water bounded macadam(WBM) roads	Navigable waterway (river/canal)(NW)	Footpaths (FP)	Commercial & Co-operative Banks	ATM	Agricultural Credit Societies	Self-Help Group (SHG)	Public distribution system (PDS) shop	Mandis / Regular market	Weekly Haat
1	2	68	69	70	71	72	73	74	75	76	77	78	79	80	81	82	83
241	Sristipara	b	b	Yes	Yes	b	Yes	a	c	Yes	c	c	c	Yes	Yes	Yes	Yes
242	Barpara	b	b	Yes	Yes	Yes	Yes	Yes	c	Yes	c	c	c	Yes	Yes	a	Yes
243	Pallirtol Chedamari	b	b	Yes	Yes	Yes	Yes	Yes	c	Yes	c	c	b	Yes	Yes	Yes	a
244	Borghola Pt II	a	a	a	Yes	b	Yes	a	c	Yes	c	c	c	a	a	a	a
245	Kanara Beel	b	b	b	Yes	b	Yes	Yes	c	Yes	a	c	a	Yes	Yes	a	Yes
246	Katashbari Pt II	a	a	a	Yes	b	Yes	a	c	Yes	b	b	b	a	a	a	b
247	Simlaguri	a	a	a	Yes	b	Yes	a	c	Yes	b	b	b	Yes	Yes	Yes	Yes
248	Katashbari Pt III	a	a	a	Yes	b	Yes	a	c	Yes	b	b	a	Yes	Yes	a	Yes
249	Goraimari	a	a	a	Yes	b	Yes	Yes	c	Yes	a	b	a	a	a	a	a
250	Barghola Pt I	a	a	a	Yes	Yes	Yes	Yes	c	Yes	a	c	a	a	a	a	a
251	Chalantapara Pt III	a	a	a	Yes	Yes	Yes	Yes	c	Yes	a	c	a	Yes	Yes	Yes	Yes
252	Chalantapara Pt II	Yes	Yes	Yes	Yes	b	Yes	Yes	c	Yes	a	c	a	Yes	a	a	a
253	Chalantapara Pt I	Yes	Yes	Yes	Yes	Yes	Yes	Yes	c	Yes	c	c	a	Yes	a	a	a
254	Bharalkunda Beel	a	a	a	Yes	Yes	Yes	Yes	c	Yes	Yes	c	c	Yes	Yes	Yes	Yes
255	Korea Pahar	a	a	a	Yes	Yes	Yes	Yes	c	Yes	a	c	c	Yes	Yes	a	Yes
256	Korea Pt I	a	a	a	Yes	a	Yes	Yes	c	Yes	a	c	c	Yes	Yes	a	Yes
257	Joghghopa	Yes	Yes	Yes	Yes	b	Yes	Yes	c	Yes	Yes	c	c	Yes	Yes	Yes	Yes
258	Gagighopa																
259	Chatpara	a	a	a	Yes	Yes	Yes	Yes	c	Yes	a	c	c	Yes	a	a	a
260	Bhatipara	a	a	a	Yes	b	Yes	Yes	c	Yes	a	c	c	Yes	a	a	a
261	Bhatipara N.C.	a	a	a	Yes	b	Yes	Yes	c	Yes	a	c	c	Yes	Yes	a	Yes
262	Chatpara N.C.	a	a	a	Yes	Yes	Yes	Yes	c	Yes	c	c	c	Yes	Yes	a	a
263	Islampara	a	a	Yes	Yes	Yes	Yes	Yes	c	Yes	a	c	c	Yes	a	a	a
264	Kabaitari Pt III	Yes	Yes	Yes	Yes	Yes	Yes	Yes	c	Yes	a	c	c	Yes	a	a	b
265	Kabaitari Pt VI	c	c	Yes	Yes	b	Yes	a	c	Yes	a	c	c	Yes	Yes	a	Yes
266	Kabaitari Pt IV	Yes	Yes	Yes	Yes	Yes	Yes	Yes	c	Yes	a	c	c	Yes	Yes	Yes	Yes
267	Kabaitari Pt V	Yes	Yes	Yes	Yes	Yes	Yes	Yes	c	Yes	c	c	c	Yes	Yes	Yes	a
268	Kabaitari Pt I	Yes	Yes	Yes	Yes	Yes	Yes	Yes	c	Yes	c	c	c	a	a	a	a

ellaneous facilities (If amenities available code -Yes is given, If not village , the distance range code viz; a for < 5 Kms, b for 5-10 Kms and earest place where facility is available is given).

	Agricultural marketing society	Integrated Child Development Scheme (Nutritional Centres)	Anganwadi Centre (Nutritional Centres)	Others (Nutritional Centres)	ASHA (Accredited Social Health Activist)	Community centre with/without TV	Sports Field,	Sports Club / Recreation Centre	Cinema / Video Hall	Public Library	Public Reading Room	Newspaper Supply	Assembly Polling station	Birth & Death Registration Office	Name of Village	Serial Number
84	85	86	87	88	89	90	91	92	93	94	95	96	97	2	1	
c	c	Yes	Yes	Yes	c	c	c	c	c	c	Yes	Yes	c		Sristipara	241
c	Yes	Yes	Yes	Yes	c	Yes	c	c	c	c	Yes	Yes	c		Barpara	242
c	c	Yes	c	Yes	Yes	Yes	Yes	Yes	Yes	Yes	Yes	Yes	c		Pallirtol Chedamari	243
c	c	Yes	c	Yes	c	Yes	Yes	a	c	c	Yes	Yes	c		Borghola Pt II	244
c	c	Yes	c	Yes	c	Yes	Yes	a	c	Yes	Yes	Yes	c		Kanara Beel	245
c	c	Yes	c	a	c	c	b	a	c	c	Yes	Yes	b		Katashbari Pt II	246
c	c	a	c	Yes	c	Yes	Yes	a	c	c	Yes	Yes	b		Simlaguri	247
c	c	a	c	Yes	c	c	Yes	a	c	c	Yes	Yes	b		Katashbari Pt III	248
c	c	Yes	c	Yes	c	Yes	Yes	a	c	Yes	Yes	Yes	b		Goraimari	249
c	c	Yes	c	Yes	c	Yes	Yes	Yes	c	Yes	Yes	Yes	c		Barghola Pt I	250
c	Yes	Yes	c	Yes	Yes	Yes	Yes	Yes	a	c	c	Yes	Yes	Yes	Chalantapara Pt III	251
c	c	a	c	Yes	c	Yes	Yes	a	c	c	Yes	Yes	c		Chalantapara Pt II	252
c	c	Yes	c	Yes	Yes	Yes	Yes	a	c	c	Yes	Yes	c		Chalantapara Pt I	253
Yes	Yes	Yes	c	Yes	Yes	Yes	Yes	Yes	Yes	Yes	Yes	Yes	c		Bharalkunda Beel	254
c	Yes	Yes	Yes	Yes	Yes	Yes	Yes	Yes	Yes	Yes	Yes	Yes	c		Korea Pahar	255
Yes	Yes	Yes	c	Yes	Yes	Yes	Yes	Yes	c	Yes	Yes	Yes	c		Korea Pt I	256
c	Yes	Yes	Yes	Yes	b	Yes	Yes	a	c	Yes	Yes	Yes	c		Joghghopa	257
															Gagighopa	258
c	Yes	Yes	c	Yes	Yes	Yes	Yes	a	c	Yes	Yes	Yes	c		Chatpara	259
c	Yes	Yes	c	Yes	b	Yes	Yes	a	c	Yes	Yes	Yes	c		Bhatipara	260
c	Yes	Yes	c	Yes	b	Yes	Yes	a	c	Yes	Yes	Yes	c		Bhatipara N.C.	261
c	Yes	Yes	c	Yes	b	Yes	Yes	a	c	Yes	Yes	Yes	c		Chatpara N.C.	262
Yes	Yes	Yes	Yes	Yes	b	Yes	Yes	Yes	c	Yes	Yes	Yes	c		Islampara	263
c	Yes	Yes	c	Yes	Yes	Yes	Yes	Yes	Yes	Yes	Yes	Yes	c		Kabaitari Pt III	264
c	c	a	Yes	a	b	c	b	a	c	c	Yes	Yes	c		Kabaitari Pt VI	265
c	Yes	Yes	c	Yes	Yes	Yes	Yes	Yes	Yes	Yes	Yes	Yes	c		Kabaitari Pt IV	266
Yes	Yes	Yes	c	Yes	Yes	Yes	Yes	Yes	Yes	Yes	Yes	Yes	Yes		Kabaitari Pt V	267
Yes	Yes	Yes	c	Yes	Yes	Yes	Yes	Yes	c	Yes	Yes	Yes	c		Kabaitari Pt I	268

Sr.No.	Name village	Availability of electricity (Yes/No)				Land Use								
						Nearest Town		Area under different types of land use ( in decimal place)						
		Power Supply for Domestic Use (ED)	Power Supply for Agricultural Use (EAG)	Power Supply for Commercial Use (EC)	Power Supply for All Uses (EA)	Name	Distance range code i.e. a for < 5 Kms, b for 5-10 Kms and c for 10+ kms .	Forests	Area under Non-agricultural Uses	Barren and Un-cultivable land	Permanent Pastures and Other Grazing Lands	Land Under Miscellaneous Tree Crops etc.	Culturable Waste Land	
98	99	100	101	102	103	104	105	106	107	108	109			
241	Sristipara	Yes	No	No	No	ABHAYAPUR	c	0	6	0.7	0	0	0	
242	Barpara	Yes	No	No	No	ABHAYAPUR	c	0	12.7	1.1	0	0	0	
243	Pallirtol Chedamari	Yes	Yes	Yes	No	ABHAYAPUR	c	0	9.4	2.7	0	0	0	
244	Borghola Pt II	Yes	No	No	No	ABHAYAPUR	c	0	40.2	4.7	0	8.1	0	
245	Kanara Beel	Yes	No	No	No	3ONGAIGAON	b	0	4	245.4	0	6.1	0	
246	Katashbari Pt II	Yes	No	No	No	ABHAYAPUR	b	0	2.7	2.1	16.4	6.8	0	
247	Simlaguri	Yes	No	No	No	ABHAYAPUR	b	0	8	19.9	0	73.1	0	
248	Katashbari Pt III	Yes	No	No	No			0	8.1	15.1	35.2	6.1	0	
249	Goraimari	Yes	No	No	No	ABHAYAPUR	b	0	26.8	4.6	0	3.4	5.4	
250	Barghola Pt I	Yes	No	No	No	ABHAYAPUR	c	0	20.1	3.6	0	4.2	1.4	
251	Chalantapara Pt III	Yes	Yes	Yes	No	3ONGAIGAON	c	0	9.4	2	0	0	0	
252	Chalantapara Pt II	Yes	No	Yes	Yes	3ONGAIGAON	c	0	8.7	1.6	0	0	0	
253	Chalantapara Pt I	Yes	No	Yes	Yes	3ONGAIGAON	c	0	16	2.7	0	0	0	
254	Bharalkunda Beel	Yes	Yes	Yes	No	3ONGAIGAON	c	0	10.7	2.8	0	0	0	
255	Korea Pahar	Yes	No	No	No	3ONGAIGAON	c	0	32.5	3	0	0	0	
256	Korea Pt I	Yes	Yes	Yes	No	3ONGAIGAON	c	0	13.1	2.7	0	0	0	
257	Joghghopa	Yes	Yes	Yes	No	ABHAYAPUR	c	0	5.4	37.3	0	2.7	0	
258	Gagighopa							0	0	0	0	76.5	0	
259	Chatpara	Yes	Yes	Yes	No	GOALPARA	c	0	8.7	1.6	0	0	0	
260	Bhatipara	Yes	Yes	Yes	No	3ONGAIGAON	c	0	11.4	2	0	0	0	
261	Bhatipara N.C.	Yes	Yes	Yes	No	GOALPARA	c	0	13.4	1.1	0	0	0	
262	Chatpara N.C.	Yes	Yes	Yes	No	3ONGAIGAON	c	0	16	2.4	0	0	0	
263	Islampara	Yes	Yes	Yes	Yes	GOALPARA	c	13.8	2.7	1.2	0	0	0	
264	Kabaitari Pt III	Yes	Yes	Yes	No	3ONGAIGAON	c	0	33.4	2.3	0	0	0	
265	Kabaitari Pt VI	Yes	Yes	Yes	No	3ONGAIGAON	c	0	2.7	0.8	0	0	0	
266	Kabaitari Pt IV	Yes	Yes	Yes	No	3ONGAIGAON	c	0	10.3	2.5	0	0	0	
267	Kabaitari Pt V	Yes	Yes	Yes	Yes	3ONGAIGAON	c	0	5.4	2	0	0	0	
268	Kabaitari Pt I	Yes	Yes	Yes	No	GOALPARA	c	0	16.1	3.6	0	0	0	



Land Use										Name of three most important commodities manufactured			Name of Village	Serial Number
hectares rounded up to one					Area irrigated by source (in hectare).									
Fallow lands other than current fallows	Current Fallows	Net Area Sown	Total Irrigated Land Area	Total Un-irrigated Land Area	Canals ( C )	Wells/Tube-wells(W/TW)	Tanks/Lakes(T/L)	Water Falls(WF)	Others(O)	First	Second	Third		
110	111	112	113	114	115	116	117	118	119	120	121	122	2	1
0	0	35	0	35	0	0	0	0	0				Sristipara	241
0	0	100.5	0	100.5	0	0	0	0	0				Barpara	242
0	0	113	0	113	0	0	0	0	0				Pallirtol Chedamari	243
0	0	134.6	0	134.6	0	0	0	0	0				Borghola Pt II	244
0	0	137.7	0	137.7	0	0	0	0	0				Kanara Beel	245
0	0	37.8	0	37.8	0	0	0	0	0				Katashbari Pt II	246
0	0	34.1	0	34.1	0	0	0	0	0				Simlaguri	247
0	0	112.2	0	112.2	0	0	0	0	0				Katashbari Pt III	248
0	0	62.2	0	62.2	0	0	0	0	0				Goraimari	249
0	0	71.1	0	71.1	0	0	0	0	0				Barghola Pt I	250
0	0	115	0	115	0	0	0	0	0				Chalantapara Pt III	251
0	0	65.2	0	65.2	0	0	0	0	0				Chalantapara Pt II	252
0	0	178.1	0	178.1	0	0	0	0	0				Chalantapara Pt I	253
12.6	264.9	0	0	0	0	0	0	0	0				Bharalkunda Beel	254
0	0	349.9	0	349.9	0	0	0	0	0				Korea Pahar	255
0	0	185.4	0	185.4	0	0	0	0	0				Korea Pt I	256
0	0	41.3	0	41.3	0	0	0	0	0				Joghghopa	257
0	0	10	0	10	0	0	0	0	0				Gagighopa	258
0	0	65.6	0	65.6	0	0	0	0	0				Chatpara	259
0	0	78.4	0	78.4	0	0	0	0	0				Bhatipara	260
0	0	71.5	0	71.5	0	0	0	0	0				Bhatipara N.C.	261
0	0	224.1	0	224.1	0	0	0	0	0				Chatpara N.C.	262
0	0	45.5	0	45.5	0	0	0	0	0				Islampara	263
0	0	286.5	0	286.5	0	0	0	0	0				Kabaitari Pt III	264
0	0	57.1	0	57.1	0	0	0	0	0				Kabaitari Pt VI	265
0	144.3	0	0	0	0	0	0	0	0				Kabaitari Pt IV	266
0	0	50.1	0	50.1	0	0	0	0	0				Kabaitari Pt V	267
0	0	140.3	0	140.3	0	0	0	0	0				Kabaitari Pt I	268

Sr.No.	Name village	Location code no.	Total area of the village ( in hectares rounded up to one decimal place)	Total population ( 2011 census )	Number of households (2011 census)	Number of educational amenities available. within the village , the distance range code for 5-10 Kms and c for 10+ kms of nearest available is given).											
						Pre-Primary school (PP)	Primary school (P)	Middle school (M)	Secondary School (S)	Senior Secondary school (SS)	Degree college of arts science & commerce (ASC)	Engineering college(EC)	Medical college (MC)	Management institute (MI)			
1	2	3	4	5	6	7	8	9	10	11	12	13	14	15			
<b>Block T O T A L :</b>						<b>24466</b>	<b>136940</b>	<b>26801</b>	<b>42</b>	<b>169</b>	<b>75</b>	<b>17</b>	<b>2</b>	<b>3</b>	<b>0</b>	<b>0</b>	<b>1</b>

(If not available viz; a for < 5 Kms, b place where facility is		Number of Medical Amenities available. (If not available within the village , the distance range code viz; a for < 5 Kms, b for 5-10 Kms and c for 10+ kms of nearest place where facility is available is given).											Name of Village	Serial Number			
16	17	18	19	20	21	22	23	24	25	26	27	28	29	30	31		
Polytechnic (Pt)	Vocational training school /ITI	Non-formal training centre (NFTC)	Special school for disabled (SSD)	Others (specify)	Community health centre (CHC)	Primary health centre (PHC)	Primary health sub centre (PHS)	Maternity and child welfare centre (MCW)	T.B. clinic (TBC)	Hospital-allopathic (HA)	Hospital-alternative medicine (HO)	Dispensary (D)	Veterinary hospital (VH)	Mobile health clinic (MHC)	Family welfare centre (FWC)		
0	1	0	0	0	0	3	12	0	0	0	1	2	1	0	2	: Block T O T A L	
																2	1

Sr.No.	Name village	Number of Non-Government Medical Amenities available.							Availability of drinking water - Yes / No							Availability of toilet & others Yes / No				
		Charitable non Govt. hospital/Nursing home.	Medical practitioner with MBBS Degree	Medical practitioner with other degree	Medical practitioner with no degree	Traditional practitioner and faith healer .	Medicine Shop	Others	Tap water (Treated/Untreated)	Well water (Covered / Uncovered well)	Hand Pump	Tube wells / Bore well	Spring	River / Canal	Tank / Pond / Lake	Others	Community toilet including bath.	Community toilet excluding bath.	Rural sanitary mart or sanitary hardware outlet available near the village.	Community bio- gas or recycle of waste for productive use.
1	2	32	33	34	35	36	37	38	39	40	41	42	43	44	45	46	47	48	49	50
<b>Block T O T A L :</b>		<b>0</b>	<b>44</b>	<b>44</b>	<b>46</b>	<b>46</b>	<b>91</b>	<b>22</b>	<b>69</b>	<b>115</b>	<b>116</b>	<b>115</b>	<b>26</b>	<b>53</b>	<b>23</b>	<b>0</b>	<b>0</b>	<b>0</b>	<b>0</b>	<b>0</b>

Communication and transport facilities (If amenities available code -Yes is given except for Village Pin Code ,If not available within the village , the distance range code viz; a for < 5 Kms, b for 5-10 Kms and c for 10+ kms of nearest place where facility is available is given).														Name of Village	Serial Number			
Post office(PO)	Sub post office (SPO)	Post & Telegraph office (P&TO)	Village Pin Code	Telephones (L and lines)	Public call office (PCO)	Mobile phone coverage	Internet cafes/ Common service centre (CSC)	Private courier facility	Bus service (Public & Private)	Railway stations	Auto/Modified Autos	Taxis and Vans	Tractors			Cycle-pulled rickshaws(Manual & Machine driven)	Carts driven by animals	Sea /River ferry service
51	52	53	54	55	56	57	58	59	60	61	62	63	64	65	66	67	2	1
3	12	0	42	44	9	110	1	0	57	6	74	96	9	91	24	1	: Block T O T A L	

Sr.No.	Name village	Village connected to highways,village roads, banks & credit societies (If amenities available code -Yes is given, If not available within the village , the distance range code viz; a for < 5 Kms, b for 5-10 Kms and c for 10+ kms of nearest place where facility is available is given).												Availability of misc available within the c for 10+ kms of n			
		Connected to national highway(NH)	Connected to state highway(SH)	Connected to major district road (MDR)	Connected to others district road	Pucca roads	Kutchcha roads	Water bounded macadam(WBM) roads	Navigable waterway (river/canal)(NW)	Footpaths (FP)	Commercial & Co-operative Banks	ATM	Agricultural Credit Societies	Self-Help Group (SHG)	Public distribution system (PDS) shop	Mandis / Regular market	Weekly Haat
1	2	68	69	70	71	72	73	74	75	76	77	78	79	80	81	82	83
<b>Block T O T A L :</b>		<b>31</b>	<b>10</b>	<b>38</b>	<b>132</b>	<b>28</b>	<b>137</b>	<b>56</b>	<b>14</b>	<b>141</b>	<b>4</b>	<b>0</b>	<b>0</b>	<b>124</b>	<b>92</b>	<b>41</b>	<b>77</b>

miscellaneous facilities (If amenities available code -Yes is given, If not village, the distance range code viz; a for < 5 Kms, b for 5-10 Kms and nearest place where facility is available is given).

84	85	86	87	88	89	90	91	92	93	94	95	96	97	Name of Village		Serial Number
14	35	104	42	82	19	61	52	18	10	30	117	107	20	2		1
														<b>: Block T O T A L</b>		

Sr.No.	Name village	Availability of electricity (Yes/No)				Land Use							
						Nearest Town		Area under different types of land use ( in decimal place)					
1	2	Power Supply for Domestic Use (ED)	Power Supply for Agricultural Use (EAG)	Power Supply for Commercial Use (EC)	Power Supply for All Uses (EA)	Name	Distance range code i.e. a for < 5 Kms, b for 5-10 Kms and c for 10+ kms .	Forests	Area under Non-agricultural Uses	Barren and Un-cultivable land	Permanent Pastures and Other Grazing Lands	Land Under Miscellaneous Tree Crops etc.	Culturable Waste Land
1	2	98	99	100	101	102	103	104	105	106	107	108	109
<b>Block T O T A L :</b>		<b>112</b>	<b>21</b>	<b>22</b>	<b>5</b>	<b>0</b>	<b>0</b>	<b>371.2</b>	<b>2456.1</b>	<b>1356.8</b>	<b>208.8</b>	<b>1247.1</b>	<b>143.8</b>



Land Use										Name of three most important commodities manufactured			Name of Village	Serial Number
hectares rounded up to one					Area irrigated by source (in hectare).									
Fallow lands other than current fallows	Current Fallows	Net Area Sown	Total Irrigated Land Area	Total Un-irrigated Land Area	Canals ( C )	Wells/Tube-wells(W/TW)	Tanks/Lakes(T/L)	Water Falls(WF)	Others(O)	First	Second	Third		
110	111	112	113	114	115	116	117	118	119	120	121	122	2	1
749.3	759.1	17175	0	17175	0	0	0	0						: Block T O T A L

Sr.No.	Name village	Location code no.	Total area of the village ( in hectares rounded up to one decimal place)	Total population ( 2011 census )	Number of households (2011 census)	Number of educational amenities available. within the village , the distance range code for 5-10 Kms and c for 10+ kms of nearest p available is given).									
						Pre-Primary school (PP)	Primary school (P)	Middle school (M)	Secondary School (S)	Senior Secondary school (SS)	Degree college of arts ,science & commerce (ASC)	Engineering college(EC)	Medical college (MC)	Management institute (MI)	
1	2	3	4	5	6	7	8	9	10	11	12	13	14	15	

**Name of District:-Bongaigaon**

**Name of CD Block:-Srijangram**

269	Kushiakata	301474	257.4	1261	280	c	3	a	c	c	c	c	c	c
270	Balajani Checha Pani	301475	310.4	1546	319	c	3	2	1	c	c	c	c	c
271	Thakurani Khora Para	301476	269	1240	295	c	3	a	c	c	c	c	c	c
272	Kaimari Lohra Para	301477	254.7	986	221	c	1	1	c	c	c	c	c	c
273	Simulguri Parea Para	301478	108.2	251	58	c	1	a	a	c	c	c	c	c
274	Fouzdar Dewan Para	301479	305.8	1430	343	c	5	2	a	c	c	c	c	c
275	Hura Mara Pt I	301480	160.8	500	111	1	1	1	c	c	c	c	c	c
276	Hura Mara Pt II	301481	191.7	639	160	c	1	1	c	c	c	c	c	c
277	Charipunia Pt I	301482	256.9	673	159	b	2	1	a	b	b	c	c	c
278	Charipunia Pt II	301483	136	623	142	c	2	1	a	c	c	c	c	c
279	Palashguri Pt.2	301484	92.8	240	50	b	1	a	a	b	b	c	c	c
280	Darkinamari	301485	141.1	922	160	c	1	a	a	c	c	c	c	c
281	Khamarpara Pt.1	301486	156.7	738	157	b	1	2	a	b	b	c	c	c
282	Khamarpara Pt II	301487	111.4	232	53	b	1	a	a	b	b	c	c	c
283	Borghola Pt I	301488	69.4	749	175	b	1	a	a	b	b	c	c	c
284	Borghola Pt II	301489	167.5	763	176	b	1	1	1	b	b	c	c	c
285	Chillapara Pt I	301490	185.3	1014	221	1	1	2	a	b	b	c	c	c
286	Pakriguri	301491	92.8	794	186	b	2	1	a	b	b	c	c	c
287	Chokrabhum	301492	156.7	857	178	c	1	1	a	a	c	c	c	c
288	Sonakhuli Pt I	301493	166	912	208	b	4	2	1	b	b	c	c	c
289	Sonakhuli Pt II	301494	253.4	810	186	b	1	b	b	b	b	c	c	c
290	Kakaijana Bamungaon Pahar	301495	1118.4	31	8	b	a	b	b	b	b	c	c	c
291	Kakaijana Pt I	301496	404.5	1640	378	b	4	2	a	b	b	c	c	c
292	Nakapara [Nayapara ]	301497	298.6	1398	326	b	3	2	1	b	b	c	c	c
293	Bakhalgaon Pt II	301498	301.6	894	214	a	1	a	a	b	b	c	c	c
294	Bakhalgaon Pt I	301499	134.4	499	130	a	1	a	a	b	b	c	c	c

(If not available viz; a for < 5 Kms, b place where facility is					Number of Medical Amenities available. (If not available within the village , the distance range code viz; a for < 5 Kms, b for 5-10 Kms and c for 10+ kms of nearest place where facility is available is given).								Name of Village		Serial Number		
Polytechnic (Pt)	Vocational training school /ITI	Non-formal training centre (NFTC)	Special school for disabled (SSD)	Others (specify)	Community health centre (CHC)	Primary health centre (PHC)	Primary health sub centre (PHS)	Maternity and child welfare centre (MCW)	T.B. clinic (TBC)	Hospital-allopathic (HA)	Hospital-alternative medicine (HO)	Dispensary (D)	Veterinary hospital (VH)	Mobile health clinic (MHC)	Family welfare centre (FWC)		
16	17	18	19	20	21	22	23	24	25	26	27	28	29	30	31	2	1

**Location CodeNo:-319**

**Location CodeNo:-0175**

c	c	c	c	c	a	a	a	c	c	c	c	c	c	c	c	Kushiakata	269
c	c	c	c	c	c			c	c	c	c	c	c	c	c	Balajani Checha Pani	270
c	c	c	c	c	a	a	a	c	c	c	c	c	c	c	c	Thakurani Khora Para	271
c	c	c	c	c	a	a	a	c	c	c	c	c	c	c	c	Kaimari Lohra Para	272
c	c	c	c	c	c	b	b	c	c	c	c	b	c	c	c	Simulguri Parea Para	273
c	c	c	c		c	b	b	c	c	c	c	b	c	c	c	Fouzdar Dewan Para	274
c	c	c	c		c	a	a	c	c	c	c	c	a	a	c	Hura Mara Pt I	275
c	c	c	c	c	c	a	a	c	c	c	c	c	a	c	c	Hura Mara Pt II	276
c	c	c	c		b	a	a	b	c	c	c	a	a	c	a	Charipunia Pt I	277
c	c	c	c		c	a	a	c	c	c	c	a	a	c	a	Charipunia Pt II	278
c	c	c	c		b	b	b	b	c	b	c	b	b	c	b	Palashguri Pt.2	279
c	c	c	c		c	c	b	c	c	c	c	b	b	c	b	Darkinamari	280
c	c	c	c		b	a	a	b	c	c	c	c	a	c	c	Khamarpara Pt.I	281
c	c	c	c		b	a	a	b	c	c	c	c	a	c	c	Khamarpara Pt II	282
c	c	c	c		c	c	a	c	c	c	c	a	a	c	a	Borghola Pt I	283
c	c	c	c		b	b	a	c	c	c	c	a	a	c	a	Borghola Pt II	284
c	c	c	c		b	a	a	b	c	c	c	b	a	c	c	Chillapara Pt I	285
c	c	c	c		b	a	a	b	c	c	c	c	b	a	c	Pakriguri	286
c	c	c	c		c	a	a		c	c	c	a	a			Chokrabhum	287
c	c	c	c			b		b				b	b		b	Sonakhuli Pt I	288
c	c	c	c		b	b	b	b		b	b	b			b	Sonakhuli Pt II	289
c	c	c	c		b											Kakajana Bamungaon Pahar	290
c	c	c	c	c	b	a	b	b	c	c	c	b	b	c	c	Kakajana Pt I	291
c	c	c	c	c	b	a	b	b	c	c	c	b	b	c	c	Nakapara [Nayapara ]	292
c	c	b	b		b	b	a	b	c	b	c	a	a	c	c	Bakhalgaon Pt II	293
c	c	b	b		b	b		b	c	b	c	a	a	c	c	Bakhalgaon Pt I	294

Sr.No.	Name village	Number of Non-Government Medical Amenities available.							Availability of drinking water - Yes / No							Availability of toilet & others Yes / No				
		Charitable non Govt. hospital/Nursing home.	Medical practitioner with MBBS Degree	Medical practitioner with other degree	Medical practitioner with no degree	Traditional practitioner and faith healer .	Medicine Shop	Others	Tap water (Treated/Untreated)	Well water (Covered / Uncovered well)	Hand Pump	Tube wells / Bore well	Spring	River / Canal	Tank / Pond / Lake	Others	Community toilet including bath.	Community toilet excluding bath.	Rural sanitary mart or sanitary hardware outlet available near the village.	Community bio- gas or recycle of waste for productive use.
1	2	32	33	34	35	36	37	38	39	40	41	42	43	44	45	46	47	48	49	50

269	Kushiakata	0	0	0	0	0	1	0	No	Yes	Yes	No	No	No	Yes	No	No	No	No	No
270	Balajani Checha Pani	0	0	0	0	0	3	0	No	Yes	Yes	Yes	No	No	No	No	No	No	No	No
271	Thakurani Khora Para	0	0	0	0	0	1	0	No	Yes	Yes	Yes	No	No	No	No	No	No	No	No
272	Kaimari Lohra Para	0	0	0	0	0	1	0	Yes	Yes	Yes	Yes	No	No	No	No	No	No	No	No
273	Simulguri Parea Para	0	0	0	0	0	0	0	No	Yes	Yes	No	No	No	Yes	No	No	No	No	No
274	Fouzdar Dewan Para	0	0	0	0	0	1	0	Yes	Yes	Yes	Yes	No	No	Yes	No	No	No	No	No
275	Hura Mara Pt I	0	0	0	0	0	0	0	No	Yes	Yes	Yes	No	No	No	No	No	No	No	No
276	Hura Mara Pt II	0	0	0	0	0	0	0	Yes	Yes	Yes	No	No	No	No	No	No	No	No	No
277	Charipunia Pt I	0	0	0	0	0	0	0	No	Yes	Yes	No	No	No	No	No	No	No	No	No
278	Charipunia Pt II	0	0	0	0	0	0	0	Yes	Yes	Yes	Yes	No	No	No	No	No	No	No	No
279	Palashguri Pt.2	0	0	0	0	0	0	0	No	Yes	Yes	No	No	No	No	No	No	No	No	No
280	Darkinamari	0	0	0	0	0	1	0	Yes	Yes	Yes	Yes	No	No	No	No	No	No	No	No
281	Khamarpara Pt.1	0	0	0	0	0	0	0	No	Yes	Yes	No	No	No	No	No	No	No	No	No
282	Khamarpara Pt II	0	0	0	0	0	0	0	No	Yes	Yes	No	No	No	No	No	No	No	No	No
283	Borghola Pt I	0	0	0	0	0	0	0	No	Yes	Yes	No	No	No	No	No	No	No	No	No
284	Borghola Pt II	0	0	0	0	0	0	0	No	Yes	Yes	No	No	No	No	No	No	No	No	No
285	Chillapara Pt I	0	0	0	0	0	1	0	Yes	Yes	Yes	No	No	No	No	No	No	No	No	No
286	Pakriguri	0	0	0	0	0	0	0	Yes	Yes	Yes	No	No	No	No	No	No	No	No	No
287	Chokrabhum	0	0	0	0	0	0	0	No	Yes	Yes	No	No	No	No	No	No	No	No	No
288	Sonakhuli Pt I	0	0	0	0	0	1	0	Yes	Yes	Yes	Yes	No	No	No	No	No	No	No	No
289	Sonakhuli Pt II	0	0	0	0	0	0	0	No	Yes	Yes	Yes	No	Yes	No	No	No	No	No	No
290	Kakaijana Bamungaon Pahar	0	0	0	0	0	0	0	No	Yes	No	No	No	No	No	No	No	No	No	No
291	Kakaijana Pt I	0	0	0	0	0	1	0	No	Yes	Yes	Yes	No	No	Yes	No	No	No	No	No
292	Nakapara [Nayapara ]	0	0	0	0	0	2	0	Yes	Yes	Yes	No	No	No	Yes	No	No	No	No	No
293	Bakhalgaon Pt II	0	0	0	0	0	0	0	Yes	Yes	Yes	Yes	No	No	No	No	No	No	No	No
294	Bakhalgaon Pt I	0	0	0	0	0	0	0	Yes	Yes	Yes	Yes	No	No	No	No	No	No	No	No

Communication and transport facilities (If amenities available code -Yes is given except for Village Pin Code ,If not available within the village , the distance range code viz; a for < 5 Kms, b for 5-10 Kms and c for 10+ kms of nearest place where facility is available is given).																	Name of Village	Serial Number
Post office(PO)	Sub post office (SPO)	Post & Telegraph office (P&TO)	Village Pin Code	Telephones (Land lines)	Public call office (PCO)	Mobile phone coverage	Internet cafes/ Common service centre (CSC)	Private courier facility	Bus service (Public & Private)	Railway stations	Auto/Modified Autos	Taxis and Vans	Tractors	Cycle-pulled rickshaws(Manual & Machine driven)	Carts driven by animals	Sea /River ferry service		
51	52	53	54	55	56	57	58	59	60	61	62	63	64	65	66	67	2	1

a	a	b		Yes	a	Yes	c	c	Yes	c	Yes	Yes	Yes	Yes	Yes	c	Kushiakata	269
	Yes	b		Yes	a	Yes	c	c	Yes	b	Yes	Yes	Yes	Yes	Yes	c	Balajani Checha Pani	270
a	a	b		Yes	a	Yes	c	c	Yes	b	Yes	Yes	Yes	Yes	Yes	c	Thakurani Khora Para	271
a	a	b		Yes	a	Yes	c	c	Yes	b	Yes	Yes	Yes	Yes	Yes	c	Kaimari Lohra Para	272
b	b	b		b	b	Yes	c	c	b	b	a	Yes	Yes	Yes	Yes	c	Simulguri Parea Para	273
b	b	b		Yes	b	Yes	c	c	b	b	Yes	Yes	Yes	Yes	Yes	c	Fouzdar Dewan Para	274
c	a	a		a	a	Yes	b	c	a	b	b	b	b	Yes	Yes	c	Hura Mara Pt I	275
		a		c	c	b	b	a	a	b	b	b	a	Yes	Yes	c	Hura Mara Pt II	276
a	a	a	783384	a	a	Yes	b	b	Yes	c	Yes	b	b	Yes	b	c	Charipunia Pt I	277
a	a	a	783384	a	a	Yes	c	c	Yes	c	a	c	c	Yes	c	c	Charipunia Pt II	278
c	a	a	783384	a	a	Yes	b	a	a	b	b	b	b	a	a	a	Palashguri Pt.2	279
a	a		783384	b	b	Yes	c	c	Yes	c	b	c	c	Yes	c	c	Darkinamari	280
b	a	a		a	a	Yes	b	a	a	c	b	b	b	Yes	Yes	c	Khamarpara Pt.1	281
b	a	b		a	a	Yes	b	a	a	c	a	a	b	Yes	Yes	c	Khamarpara Pt II	282
a	a	a		a	a	a	b	b	a	c	b	a	a	a	a	c	Borghola Pt I	283
a	a	a		a	a	a	a	b	Yes	c	c	b	b	Yes	Yes	Yes	Borghola Pt II	284
b	a	a		a	a	Yes	b	b	a	b	Yes	b	b	Yes	Yes	c	Chillapara Pt I	285
b	a	a		a	a	Yes	b	a	a	b	a	a	b	Yes	Yes	c	Pakriguri	286
c		c		c	c	Yes	c	c	Yes	c	c	c	b	Yes	a	c	Chokrabhum	287
b	b	b	783391	b	b	Yes	c	b	b	c	Yes	Yes	b	Yes	a	c	Sonakhuli Pt I	288
b		b	783391	a	b	Yes	c	b	a	b	b	a	b	Yes	b	c	Sonakhuli Pt II	289
b		b	783383	b	b	b	c	b	b	b	b	b	b	Yes	b	c	Kakaijana Bamungaon Pahar	290
a	a	a	783383	Yes	a	Yes	c	b	Yes	b	Yes	Yes	Yes	Yes	Yes	c	Kakaijana Pt I	291
a	Yes	a		Yes	a	Yes	c	b	Yes	b	Yes	Yes	Yes	Yes	Yes	c	Nakapara [Nayapara ]	292
a		b	783383	a	a	Yes	c	b	Yes	b	Yes	b	b	Yes	a	c	Bakhalgaon Pt II	293
a		b	783383	a	a	Yes	c	b	Yes	b	Yes	b	b	Yes	a	c	Bakhalgaon Pt I	294

Sr.No.	Name village	Village connected to highways,village roads, banks & credit societies (If amenities available code -Yes is given, If not available within the village , the distance range code viz; a for < 5 Kms, b for 5-10 Kms and c for 10+ kms of nearest place where facility is available is given).												Availability of misc available within the c for 10+ kms of n			
		Connected to national highway(NH)	Connected to state highway(SH)	Connected to major district road (MDR)	Connected to others district road	Pucca roads	Kutchcha roads	Water bounded macadam(WBM) roads	Navigable waterway (river/canal)(NW)	Footpaths (FP)	Commercial & Co-operative Banks	ATM	Agricultural Credit Societies	Self-Help Group (SHG)	Public distribution system (PDS) shop	Mandis / Regular market	Weekly Haat
1	2	68	69	70	71	72	73	74	75	76	77	78	79	80	81	82	83

269	Kushiakata	Yes	Yes	Yes	Yes	a	Yes	Yes	c	Yes	c	c	c	Yes	Yes	a	Yes
270	Balajani Checha Pani	Yes	Yes	Yes	Yes	Yes	Yes	Yes	c	Yes	c	c	c	Yes	Yes	a	Yes
271	Thakurani Khora Para	Yes	Yes	Yes	Yes	a	Yes	Yes	c	Yes	c	c	c	Yes	Yes	a	Yes
272	Kaimari Lohra Para	Yes	Yes	Yes	Yes	a	Yes	a	c	Yes	c	c	c	Yes	Yes	Yes	Yes
273	Simulguri Parea Para	a	a	a	Yes	a	Yes	a	c	Yes	c	c	c	Yes	Yes	Yes	Yes
274	Fouzdar Dewan Para	a	a	a	Yes	a	Yes	Yes	c	Yes	a	c	c	Yes	Yes	a	Yes
275	Hura Mara Pt I	a	a	a	Yes	b	Yes	a	c	Yes	a	c	c	Yes	Yes	Yes	Yes
276	Hura Mara Pt II	a	a	a	Yes	b	Yes	a	a	Yes	a	b	c	a	a	a	a
277	Charipunia Pt I	b	b	Yes	Yes	b	Yes	a	a	Yes	a	b	c	Yes	a	a	a
278	Charipunia Pt II	a	a	Yes	Yes	b	Yes	a	a	Yes	a	b	c	a	a	a	a
279	Palashguri Pt.2	b	b	a	Yes	a	Yes	a	a	Yes	c	b	c	a	a	a	a
280	Darkinamari	a	a	Yes	Yes	a	Yes	a	a	Yes	b	c	c	a	a	a	b
281	Khamarpara Pt.1	b	b	a	Yes	a	Yes	a	a	Yes	c	b	c	a	a	a	b
282	Khamarpara Pt II	c	c	a	Yes	b	Yes	a	b	Yes	c	b	c	Yes	a	a	b
283	Borghola Pt I	b	b	a	Yes	a	Yes	a	a	Yes	Yes	b	b	Yes	Yes	Yes	Yes
284	Borghola Pt II	b	a	Yes	Yes	b	Yes	a	c	Yes	Yes	b	b	Yes	Yes	a	Yes
285	Chillapara Pt I	c	c	c	Yes	a	Yes	Yes	a	Yes	c	b	c	a	a	a	b
286	Pakriguri	c	c	b	Yes	b	Yes	a	a	Yes	c	b	c	Yes	a	a	b
287	Chokrabhum	Yes	Yes	Yes	Yes	b	Yes	b	b	Yes	c	c	c	a	a	a	b
288	Sonakhuli Pt I	b	Yes	c	Yes	b	Yes	b	b	Yes	c	b	c	a	a	b	b
289	Sonakhuli Pt II	b	b	b	Yes	b	Yes	b	b	Yes	c	b	c	a	a	b	b
290	Kakaijana Bamungaon Pahar	b	b	b	b	b	b	b	b	Yes	c	b	c	a	a	b	b
291	Kakaijana Pt I	Yes	Yes	Yes	Yes	Yes	Yes	Yes	b	Yes	c	b	c	a	a	b	b
292	Nakapara [Nayapara ]	Yes	Yes	Yes	Yes	b	Yes	Yes	b	Yes	c	b	c	a	a	b	b
293	Bakhalgaon Pt II	a	b	Yes	Yes	b	Yes	b	b	Yes	b	b	b	a	a	b	b
294	Bakhalgaon Pt I	a	b	Yes	Yes	b	Yes	b	b	Yes	c	b	b	a	a	c	c

ellaneous facilities (If amenities available code -Yes is given, If not village , the distance range code viz; a for < 5 Kms, b for 5-10 Kms and earest place where facility is available is given).

84	85	86	87	88	89	90	91	92	93	94	95	96	97	Name of Village	Serial Number
														Agricultural marketing society	
														Integrated Child Development Scheme (Nutritional Centres)	
														Anganwadi Centre (Nutritional Centres)	
														Others (Nutritional Centres)	
														ASHA (Accredited Social Health Activist)	
														Community centre with/without TV	
														Sports Field,	
														Sports Club / Recreation Centre	
														Cinema / Video Hall	
														Public Library	
														Public Reading Room	
														Newspaper Supply	
														Assembly Polling station	
														Birth & Death Registration Office	
														2	1

b	c	Yes	c	Yes	b	Yes	b	c	c	c	Yes	Yes	c	Kushiakata	269
b	c	Yes	c	Yes	b	Yes	b	c	c	c	Yes	Yes	c	Balajani Checha Pani	270
b	c	Yes	c	Yes	b	Yes	b	c	c	c	Yes	Yes	c	Thakurani Khora Para	271
b	c	Yes	c	Yes	b	Yes	b	c	c	c	Yes	Yes	c	Kaimari Lohra Para	272
b	c	Yes	c	a	b	c	b	c	c	c	a	c	c	Simulguri Parea Para	273
b	c	Yes	c	Yes	b	Yes	b	c	c	c	b	Yes	c	Fouzdar Dewan Para	274
a	Yes	Yes	b	Yes	c	a	a	c	c	c	Yes	Yes	b	Hura Mara Pt I	275
a	b	Yes	b	Yes	a	a	a	b	b	b	Yes	Yes	b	Hura Mara Pt II	276
c	c	Yes	b	Yes	b	a	b	b	b	b	Yes	Yes	a	Charipunia Pt I	277
a	c	Yes	b	Yes	b	a	b	b	b	b	Yes	Yes	a	Charipunia Pt II	278
b	c	Yes	b	a	b	a	b	b	b	b	Yes	Yes	b	Palashguri Pt.2	279
c	c	Yes	b	Yes	c	Yes	c	c	c	c	Yes	Yes	b	Darkinamari	280
a	b	Yes	b	Yes	b	a	a	b	b	b	Yes	Yes	b	Khamarpara Pt. I	281
b	b	Yes	b	a	a	a	a	a	a	b	Yes	Yes	b	Khamarpara Pt II	282
Yes	c	Yes	b	Yes	c	a	c	c	c	c	Yes	Yes	a	Borghola Pt I	283
a	a	Yes	a	Yes	a	a	a	b	b	b	Yes	Yes	a	Borghola Pt II	284
b	Yes	Yes	a	Yes	b	Yes	a	a	b	b	Yes	Yes	b	Chillapara Pt I	285
b	a	Yes	a	Yes	b	Yes	a	b	b	b	Yes	Yes	b	Pakriguri	286
a	a	Yes	b	Yes	c	Yes	a	c	c	b	b	Yes	b	Chokrabhum	287
a	a	Yes	b	Yes	c	Yes	b	b	b	b	Yes	Yes	b	Sonakhuli Pt I	288
a	b	Yes	b	Yes	c	Yes	a	b	b	b	b	Yes	a	Sonakhuli Pt II	289
a	b	a	c	a	c	a	a	b	b	b	b	b	b	Kakaijana Bamungaon Pahar	290
a	b	Yes	b	Yes	a	Yes	a	b	b	b	Yes	Yes	b	Kakaijana Pt I	291
a	b	Yes	b	Yes	a	Yes	a	b	b	b	Yes	Yes	b	Nakapara [Nayapara ]	292
a	b	Yes	b	Yes	a	Yes	a	b	b	b	a	Yes	b	Bakhalgaon Pt II	293
b	b	a	b	Yes	a	a	Yes	b	b	b	a	b	b	Bakhalgaon Pt I	294

Sr.No.	Name village	Availability of electricity (Yes/No)				Land Use								
						Nearest Town		Area under different types of land use ( in decimal place)						
		Power Supply for Domestic Use (ED)	Power Supply for Agricultural Use (EAG)	Power Supply for Commercial Use (EC)	Power Supply for All Uses (EA)	Name	Distance range code i.e. a for < 5 Kms, b for 5-10 Kms and c for 10+ kms .	Forests	Area under Non-agricultural Uses	Barren and Un-cultivable land	Permanent Pastures and Other Grazing Lands	Land Under Miscellaneous Tree Crops etc.	Culturable Waste Land	
98	99	100	101	102	103	104	105	106	107	108	109			

269	Kushiakata	Yes	No	Yes	Yes	ABHOYAPUR	c	0	44.1	5.3	0	204.2	3.8
270	Balajani Checha Pani	Yes	No	Yes	Yes	ABHOYAPUR	c	0	65.2	7	0	234.4	3.7
271	Thakurani Khora Para	Yes	No	Yes	Yes	ABHAYAPUR	c	0	66.4	7.4	0	192.7	2.6
272	Kaimari Lohra Para	Yes	No	Yes	Yes	ABHOYAPUR	c	0	38.3	10.4	0	204	2
273	Simulguri Parea Para	Yes	Yes	Yes	Yes	ABHAYAPUR	c	0	13	3.2	0	88.9	3.2
274	Fouzdar Dewan Para	Yes	No	Yes	Yes	ABHAYAPUR	c	0	92.6	9.7	0	202.3	1.2
275	Hura Mara Pt I	Yes	No	No	No	ABHAYAPUR	c	0	41	0	13.5	30.2	0
276	Hura Mara Pt II	Yes	No	No	No	ABHAYAPUR	c	0	36.4	20.1	20.1	40.3	0
277	Charipunia Pt I	Yes	No	No	No	ABHAYAPUR	b	0	70.5	0	10.7	71.6	0
278	Charipunia Pt II	Yes	No	No	No	ABHAYAPUR	b	0	35.2	0	4.8	27.8	0
279	Palashguri Pt.2	Yes	No	No	No	ABHOYAPUR	c	0	18	0	4.3	23.2	0
280	Darkinamari	Yes	No	No	No	ABHAYAPUR	c	0	8.3	0	18.8	50.4	0
281	Khamarpara Pt.1	Yes	No	No	No	ABHAYAPURI		0	35	0	11.3	60.3	0
282	Khamarpara Pt II	Yes	No	No	No	ABHAYAPURI		0	21.3	0	23.3	32.1	0
283	Borghola Pt I	Yes	No	No	No	ABHAYAPUR	c	0	17.1	0	5.1	27	0
284	Borghola Pt II	Yes	No	No	No	ABHAYAPUR	b	0	50.6	0	8	40.6	0
285	Chillapara Pt I	Yes	No	No	No	ABHAYAPURI		0	32.4	0	13.4	70.3	0
286	Pakriguri	Yes	No	No	No	ABHAYAPURI		0	10.8	0	8.5	20.3	0
287	Chokrabhum	Yes	No	No	No	ABHAYAPURI		0	23	4	5	25	0
288	Sonakhuli Pt I	Yes	No	No	No	ABHAYAPUR	b	0	65.8	4	0	90.3	5.9
289	Sonakhuli Pt II	Yes	No	No	No	ABHAYAPUR	b	0	50	38.9	0	158	6.5
290	Kakaijana Bamungaon Pahar	No	No	No	No	ABHAYAPUR	b	958.1	37.4	0	0	122.9	0
291	Kakaijana Pt I	Yes	No	Yes	Yes	ABHOYAPUR	b	0	121.2	4.5	0	272.8	6
292	Nakapara [Nayapara ]	Yes	No	Yes	Yes	ABHAYAPUR	b	0	96.4	10.9	0	188.1	3.2
293	Bakhalgaon Pt II	Yes	No	No	No	ABHAYAPUR	b	0	107.8	15.6	0	11.2	15.3
294	Bakhalgaon Pt I	Yes	No	No	No	ABHOYAPURI		0	54.6	7.8	0	9.5	8.2



Land Use										Name of three most important commodities manufactured			Name of Village	Serial Number
hectares rounded up to one					Area irrigated by source (in hectare).					First	Second	Third		
Fallow lands other than current fallows	Current Fallows	Net Area Sown	Total Irrigated Land Area	Total Un-irrigated Land Area	Canals ( C )	Wells/Tube-wells(W/TW)	Tanks/Lakes(T/L)	Water Falls(WF)	Others(O)					
110	111	112	113	114	115	116	117	118	119	120	121	122	2	1

0	0	0	0	0	0	0	0	0	0				Kushiakata	269
0	0	0	0	0	0	0	0	0	0				Balajani Checha Pani	270
0	0	0	0	0	0	0	0	0	0				Thakurani Khora Para	271
0	0	0	0	0	0	0	0	0	0				Kaimari Lohra Para	272
0	0	0	0	0	0	0	0	0	0				Simulguri Parea Para	273
0	0	0	0	0	0	0	0	0	0				Fouzdard Dewan Para	274
0	3	73.1	0	73.1	0	0	0	0	0				Hura Mara Pt I	275
0	0	74.8	0	74.8	0	0	0	0	0				Hura Mara Pt II	276
0	0	104	0	104	0	0	0	0	0				Charipunia Pt I	277
0	0	68.1	0	68.1	0	0	0	0	0				Charipunia Pt II	278
0	0	47.3	0	47.3	0	0	0	0	0				Palashguri Pt.2	279
30.5	0	33	0	33	0	0	0	0	0				Darkinamari	280
10.3	0	39.7	0	39.7	0	0	0	0	0				Khamarpara Pt.1	281
0	0	34.6	0	34.6	0	0	0	0	0				Khamarpara Pt II	282
0	0	20.1	0	20.1	0	0	0	0	0				Barghola Pt I	283
0	0	68.3	0	68.3	0	0	0	0	0				Borghola Pt II	284
10	0	59.3	0	59.3	0	0	0	0	0				Chillapara Pt I	285
0	0	53.2	0	53.2	0	0	0	0	0				Pakriguri	286
5.7	0	94	0	94	0	0	0	0	0				Chokrabhum	287
0	0	0	0	0	0	0	0	0	0				Sonakhuli Pt I	288
0	0	0	0	0	0	0	0	0	0				Sonakhuli Pt II	289
0	0	0	0	0	0	0	0	0	0				Kakaijana Bamungaon Pahar	290
0	0	0	0	0	0	0	0	0	0				Kakaijana Pt I	291
0	0	0	0	0	0	0	0	0	0				Nakapara [Nayapara ]	292
10.8	0	140.9	0	140.9	0	0	0	0	0				Bakhalgaon Pt II	293
18.7	0	35.5	0	35.5	0	0	0	0	0				Bakhalgaon Pt I	294

Sr.No.	Name village	Location code no.	Total area of the village ( in hectares rounded up to one decimal place)	Total population ( 2011 census )	Number of households (2011 census)	Number of educational amenities available. within the village , the distance range code for 5-10 Kms and c for 10+ kms of nearest p available is given).									
						Pre-Primary school (PP)	Primary school (P)	Middle school (M)	Secondary School (S)	Senior Secondary school (SS)	Degree college of arts ,science & commerce (ASC)	Engineering college(EC)	Medical college (MC)	Management institute (MI)	
1	2	3	4	5	6	7	8	9	10	11	12	13	14	15	
295	Uttar Salmara Pt I	301500	707.6	3294	701	1	3	4	a	b	b	c	c	c	
296	Uttar Salmara Pt II	301501	294.6	1536	344	2	4	4	4	b	b	c	c	c	
297	Uttar Salmara Pt III	301502	167.6	923	200	a	2	1	a	b	b	c	c	c	
298	Uttar Salmara Pt IV	301503	202.8	176	33	a	a	a	a	b	b	c	c	c	
299	Uttar Salmara Pt V	301504	78.1	109	24	a	a	a	a	b	b	c	c	c	
300	Deohati Dakhinpara	301505	252.3	1741	402	a	1	a	a	a	a	c	c	c	
301	Deohati Uttarpara	301506	197.7	1274	299	a	1	2	a	a	a	c	c	c	
302	Ghankursha	301507	61.9	337	78	a	1	a	a	b	b	c	c	c	
303	Tulungia Pt I	301508	255.5	953	184	a	1	1	a	b	b	c	c	c	
304	Tulungia Pt II	301509	237.7	1326	284	b	1	2	1	b	b	c	c	c	
305	Deohati Pt II	301510	339.2	2183	497	a	2	2	a	a	a	c	c	c	
306	Amtola	301511	376.4	1363	329	1	1	2	b	b	b	c	c	c	
307	Bamungaon Pt I	301512	143.6	1091	245	1	1	a	a	a	a	c	c	c	
308	Bamungaon Pt II	301513	166	661	162	a	1	1	a	a	a	c	c	c	
309	Borigaon	301514	147.7	1624	365	1	1	2	a	a	a	c	c	c	
310	Kshudra Narikola	301515	107.7	712	167	a	1	1	a	a	a	c	c	c	
311	Tilapara	301516	266.4	2533	470	a	1	a	b	b	b	c	c	c	
312	Ambari	301517	250.1	2715	489	1	1	3	1	b	b	c	c	c	
313	Ravapara	301518	157.4	260	53	a	1	b	b	b	b	c	c	c	
314	Nadialpara	301519	154.9	713	150	b	2	1	b	b	b	c	c	c	
315	Teliapara	301520	117.3	425	104	a	1	a	a	a	b	c	c	c	
316	Ujanpara	301521	135.9	725	151	b	1	b	1	b	b	c	c	c	
317	Baregarh	301522	253.2	1887	365	b	3	2	b	b	c	c	c	c	
318	Chotobaregarh	301523	32.2	284	71	b	1	a	a	b	b	c	c	c	
319	Kacharipet Pt I	301524	138.5	1248	223	c	1	2	a	a	c	c	c	c	
320	Kacharipet Pt II	301525	198.2	1458	251	c	2	2	a	a	c	c	c	c	
321	Haldibari Pt I	301526	110.8	313	49	a	1	a	a	a	b	c	c	c	
322	Chillapara Pt II	301527	235.1	683	148	a	1	1	a	b	b	c	c	c	

(If not available viz; a for < 5 Kms, b place where facility is					Number of Medical Amenities available. (If not available within the village , the distance range code viz; a for < 5 Kms, b for 5-10 Kms and c for 10+ kms of nearest place where facility is available is given).								Name of Village		Serial Number		
Polytechnic (Pt)	Vocational training school /ITI	Non-formal training centre (NFTC)	Special school for disabled (SSD)	Others (specify)	Community health centre (CHC)	Primary health centre (PHC)	Primary health sub centre (PHS)	Maternity and child welfare centre (MCW)	T.B. clinic (TBC)	Hospital-allopathic (HA)	Hospital-alternative medicine (HO)	Dispensary (D)	Veterinary hospital (VH)	Mobile health clinic (MHC)	Family welfare centre (FWC)		
16	17	18	19	20	21	22	23	24	25	26	27	28	29	30	31	2	1
c	c	b	b		b	b	b	b	c	c	c	a	a	c	c	Uttar Salmara Pt I	295
c	c	b	b		b	b	b	b	c	c	c			c	c	Uttar Salmara Pt II	296
c	c	b	b		b	b	b	b	c	b	c	a	a	c	c	Uttar Salmara Pt III	297
c	c	b	b		b	b	b	b	c	b	c	a	a	c	c	Uttar Salmara Pt IV	298
c	c	b	b		b	b	b	b	c	b	c	a	a	c	c	Uttar Salmara Pt V	299
c	c	a	a		a	a		a	c	a	c		a	c	c	Deohati Dakhinpara	300
c	c	a	a		a	a		a	c	a	c		a	c	c	Deohati Uttarpara	301
c	c	b	b		b	b	a	b	c	b	c	a	a	c	c	Ghankursha	302
c	c	c	c	c	b	a	a	b	c	c	c	b	b	c	c	Tulungia Pt I	303
c	c	c	c	c	b	a	a	b	c	c	c	b	b	c	c	Tulungia Pt II	304
c	c	a	a		a	a		a	c	a	c		a	c	c	Deohati Pt II	305
c	c				b											Amtola	306
c	c	c	c		a	b	a	a	c	c	c	a	a	c	c	Bamungaon Pt I	307
c	c	c	c		a	b	a	a	c	c	c	a	a	c	c	Bamungaon Pt II	308
c	c	c	c		a	b	a	a	c	c	c	a	a	c	c	Borigaon	309
c	c	c	c		a	b	l	a	c	c	c	a	b	c	c	Kshudra Narikola	310
c	c	c	c		b	a	l	b	c	c	c	b	a	c		Tilapara	311
c	c	c	c		b	a	l	b	c	c	c	b	a	c		Ambari	312
c	c	c	c		b	a	a	b	c	c	c	b	b	c	c	Ravapara	313
c	c	c	c		b	b	b	b	b	b	b	b	b	c	b	Nadialpara	314
c	c	c	c			a	b	b		b	a	b	b	c	b	Teliapara	315
c	c	c	c		c	l	c	b		b	b	b	b		b	Ujanpara	316
c	c	c	c			b	b	b	b	b	b	b	b	c	b	Baregarh	317
c	c	c	c		b	a	a	b	c	c	c	c	a	c	c	Chotobaregarh	318
c	c	c	c		a	a	a	c	c	c	c	a	a	c	a	Kacharipet Pt I	319
c	c	c	c		b	b	a	c	c	c	c	b	b	c	c	Kacharipet Pt II	320
c	c	c	c		c	b	b	c	c	b	b	a	b	a	b	Haldibari Pt I	321
c	c	c	c		b	a	a	b	c	c	c	c	b	c	c	Chillapara Pt II	322

Sr.No.	Name village	Number of Non-Government Medical Amenities available.							Availability of drinking water - Yes / No							Availability of toilet & others Yes / No				
		Charitable non Govt. hospital/Nursing home.	Medical practitioner with MBBS Degree	Medical practitioner with other degree	Medical practitioner with no degree	Traditional practitioner and faith healer .	Medicine Shop	Others	Tap water (Treated/Untreated)	Well water (Covered / Uncovered well)	Hand Pump	Tube wells / Bore well	Spring	River / Canal	Tank / Pond / Lake	Others	Community toilet including bath.	Community toilet excluding bath.	Rural sanitary mart or sanitary hardware outlet available near the village.	Community bio- gas or recycle of waste for productive use.
1	2	32	33	34	35	36	37	38	39	40	41	42	43	44	45	46	47	48	49	50
295	Uttar Salmara Pt I	0	0	0	0	0	1	0	Yes	Yes	Yes	No	No	No	No	No	No	No	No	No
296	Uttar Salmara Pt II	0	0	0	0	0	1	0	Yes	Yes	Yes	Yes	No	Yes	No	No	No	No	No	No
297	Uttar Salmara Pt III	0	0	0	0	0	1	0	Yes	Yes	Yes	No	No	No	Yes	No	No	No	No	No
298	Uttar Salmara Pt IV	0	0	0	0	0	0	0	No	Yes	Yes	No	No	No	No	No	No	No	No	No
299	Uttar Salmara Pt V	0	0	0	0	0	0	0	No	Yes	Yes	No	No	No	No	No	No	No	No	No
300	Deohati Dakhinpara	0	0	0	0	0	1	0	Yes	Yes	Yes	Yes	No	No	Yes	No	No	No	No	No
301	Deohati Uttarpara	0	0	0	0	0	1	0	Yes	Yes	Yes	Yes	No	No	No	No	No	No	No	No
302	Ghankursha	0	0	0	0	0	0	0	Yes	Yes	Yes	Yes	No	No	No	No	No	No	No	No
303	Tulungia Pt I	0	0	0	0	0	2	0	Yes	Yes	Yes	Yes	No	No	No	No	No	No	No	No
304	Tulungia Pt II	0	0	0	0	0	2	0	Yes	Yes	Yes	Yes	No	No	No	No	No	No	No	No
305	Deohati Pt II	0	0	0	0	0	1	0	Yes	Yes	Yes	Yes	No	No	No	No	No	No	No	No
306	Amtola	0	0	0	0	0	1	0	No	Yes	Yes	Yes	No	Yes	Yes	No	No	No	No	No
307	Bamungaon Pt I	0	0	0	0	0	1	0	Yes	Yes	Yes	Yes	No	No	No	No	No	No	No	No
308	Bamungaon Pt II	0	0	0	0	0	0	0	No	Yes	Yes	No	No	No	No	No	No	No	No	No
309	Borigaon	0	0	0	0	0	1	0	Yes	Yes	Yes	Yes	No	No	No	No	No	No	No	No
310	Kshudra Narikola	0	0	0	0	0	0	0	No	Yes	Yes	No	No	No	No	No	No	No	No	No
311	Tilapara	0	0	0	0	0	1	0	Yes	Yes	Yes	No	No	No	No	No	No	No	No	No
312	Ambari	0	0	0	0	0	1	0	Yes	Yes	Yes	Yes	No	Yes	No	No	No	No	No	No
313	Ravapara	0	0	0	0	0	0	0	No	Yes	Yes	No	No	No	No	No	No	No	No	No
314	Nadialpara	0	0	0	0	0	0	0	No	Yes	No	Yes	No	No	No	No	No	No	No	No
315	Teliapara	0	0	0	0	0	0	0	Yes	Yes	Yes	Yes	No	No	No	No	No	No	No	No
316	Ujanpara	0	0	0	0	0	1	0	Yes	Yes	Yes	No	No	Yes	No	No	No	No	No	No
317	Baregarh	0	0	0	0	0	1	0	Yes	Yes	Yes	Yes	No	Yes	No	No	No	No	No	No
318	Chotobaregarh	0	0	0	0	0	0	0	Yes	Yes	Yes	Yes	No	No	No	No	No	No	No	No
319	Kacharipet Pt I	0	0	0	0	0	1	0	No	No	Yes	No	No	Yes	No	No	No	No	No	No
320	Kacharipet Pt II	0	0	0	0	0	1	0	No	No	Yes	No	No	Yes	No	No	No	No	No	No
321	Haldibari Pt I	0	0	0	0	0	0	0	No	No	Yes	No	No	Yes	No	No	No	No	No	No
322	Chillapara Pt II	0	0	0	0	0	0	0	No	Yes	Yes	No	No	No	No	No	No	No	No	No

Communication and transport facilities (If amenities available code -Yes is given except for Village Pin Code ,If not available within the village , the distance range code viz; a for < 5 Kms, b for 5-10 Kms and c for 10+ kms of nearest place where facility is available is given).																	Name of Village	Serial Number
Post office(PO)	Sub post office (SPO)	Post & Telegraph office (P&TO)	Village Pin Code	Telephones (Land lines)	Public call office (PCO)	Mobile phone coverage	Internet cafes/ Common service centre (CSC)	Private courier facility	Bus service (Public & Private)	Railway stations	Auto/Modified Autos	Taxis and Vans	Tractors	Cycle-pulled rickshaws(Manual & Machine driven)	Carts driven by animals	Sea /River ferry service		
51	52	53	54	55	56	57	58	59	60	61	62	63	64	65	66	67	2	1
a	a	b		a	a	Yes	c	c	Yes	b	Yes	b	a	Yes	a	c	Uttar Salmara Pt I	295
Yes		b	783383	Yes	a	Yes	c	b	Yes	b	Yes	b	b	Yes	b	c	Uttar Salmara Pt II	296
a		b	783383	a	a	Yes	c	b	a	b	a	b	a	Yes	b	c	Uttar Salmara Pt III	297
a			783383	a	a	Yes	c	b	a	b	a	b	a	Yes	b	c	Uttar Salmara Pt IV	298
a	a	b	788983	a	a	Yes	c	b	Yes	a	b	b	a	Yes	b	c	Uttar Salmara Pt V	299
a	a	a	783384	a	a	Yes	c	a	Yes	a	Yes	a	a	Yes	a	c	Deohati Dakhinpara	300
a	Yes	a	783384	Yes	a	Yes	c	a	Yes	Yes	Yes	a	b	Yes	a	c	Deohati Uttarpara	301
a		b	783383	a	a	Yes	c	b	Yes	a	Yes	b	a	Yes	a	c	Ghankursha	302
a	a	a		Yes	a	Yes	c	b	Yes	a	Yes	Yes	Yes	Yes	Yes	c	Tulungia Pt I	303
a	a	a		Yes	a	Yes	c	b	Yes	a	Yes	Yes	Yes	Yes	Yes	c	Tulungia Pt II	304
a		a	783384	Yes	a	Yes	c	a	Yes	a	Yes	a	a	Yes	a	c	Deohati Pt II	305
b	b	b		b	b	Yes	c	b	Yes	b	b	b	a	Yes	b	c	Amtola	306
a	a	a		Yes	a	Yes	a	a	a	b	Yes	a	a	Yes	Yes	b	Bamungaon Pt I	307
a	a	a	783384	Yes	a	Yes	a	a	a	b	a	a	a	Yes	Yes	c	Bamungaon Pt II	308
a	Yes	a	783384	a	a	Yes	a	a	Yes	a	a	a	a	Yes	Yes	c	Borigaon	309
a	a	a		a	a	Yes	b	b	b	b	b	b	b	Yes	Yes	c	Kshudra Narikola	310
b	a	b		b	b	Yes	b	b	Yes	b	b	b	Yes	Yes	Yes	c	Tilapara	311
b	Yes	b	783384	b	b	b	b	b	b	b	Yes	b	b	Yes	Yes	c	Ambari	312
b		a	783384	Yes	b	Yes	b	b	b	b	b	b	b	Yes	Yes	b	Ravapara	313
b	b	b		b	b	Yes	b	b	Yes	c	Yes	Yes	Yes	Yes	Yes	c	Nadialpara	314
a	a	a		b	a	Yes	b	b	Yes	b	Yes	Yes	Yes	Yes	Yes	c	Teliapara	315
b	b	b		Yes	a	Yes	b	b	Yes	b	b	Yes	b	Yes	b	c	Ujanpara	316
c	b	c		c	b	Yes	c	c	Yes	c	b	b	b	Yes	Yes	c	Baregarh	317
b	a	a		a	a	Yes	b	a	a	b	b	b	b	Yes	Yes	c	Chotobaregarh	318
a	a	a	783384	a	a	Yes	c	c	Yes	c	a	c	c	a	c	c	Kacharipet Pt I	319
		b	783384	b	a	Yes	b	b	a	b	Yes	b	b	a	b	c	Kacharipet Pt II	320
a	a	a	783384	a	a	b	c	c	c	c	a	c	c	a	a	c	Haldibari Pt I	321
b	a	b		a	a	Yes	a	a	a	b	a	a	b	Yes	Yes	c	Chillapara Pt II	322

Sr.No.	Name village	Village connected to highways,village roads, banks & credit societies (If amenities available code -Yes is given, If not available within the village , the distance range code viz; a for < 5 Kms, b for 5-10 Kms and c for 10+ kms of nearest place where facility is available is given).												Availability of misc available within the c for 10+ kms of n			
		Connected to national highway(NH)	Connected to state highway(SH)	Connected to major district road (MDR)	Connected to others district road	Pucca roads	Kutchcha roads	Water bounded macadam(WBM) roads	Navigable waterway (river/canal)(NW)	Footpaths (FP)	Commercial & Co-operative Banks	ATM	Agricultural Credit Societies	Self-Help Group (SHG)	Public distribution system (PDS) shop	Mandis / Regular market	Weekly Haat
1	2	68	69	70	71	72	73	74	75	76	77	78	79	80	81	82	83
295	Uttar Salmara Pt I	Yes	b	a	Yes	Yes	Yes	Yes	b	Yes	c	b	b	Yes	Yes	c	c
296	Uttar Salmara Pt II	Yes	b	Yes	Yes	Yes	Yes	Yes	b	Yes	Yes	b	b	Yes	Yes	a	Yes
297	Uttar Salmara Pt III	a	b	a	Yes	b	Yes	b	b	Yes	c	b	c	a	a	a	a
298	Uttar Salmara Pt IV	a	b	b	Yes	b	Yes	b	b	Yes	c	b	c	a	a	a	a
299	Uttar Salmara Pt V	Yes	b	a	Yes	b	Yes	b	b	Yes	a	b	c	Yes	Yes	Yes	Yes
300	Deohati Dakhinpara	Yes	b	Yes	Yes	Yes	Yes	Yes	b	Yes	a	a	a	Yes	a	Yes	a
301	Deohati Uttarpara	Yes	b	Yes	Yes	b	Yes	Yes	b	Yes	c	a	c	Yes	Yes	Yes	Yes
302	Ghankursha	Yes	b	a	Yes	b	Yes	b	b	Yes	c	b	c	Yes	a	a	a
303	Tulungia Pt I	Yes	Yes	Yes	Yes	a	Yes	b	b	Yes	c	b	c	a	a	a	a
304	Tulungia Pt II	Yes	Yes	Yes	Yes	a	Yes	Yes	b	Yes	c	b	c	a	a	a	a
305	Deohati Pt II	Yes	b	Yes	Yes	Yes	Yes	Yes	b	Yes	c	a	c	Yes	Yes	Yes	Yes
306	Amtola	b	a	Yes	Yes	a	Yes	Yes	b	Yes	c	b	c	Yes	Yes	Yes	Yes
307	Bamungaon Pt I	b	b	a	Yes	b	Yes	Yes	b	Yes	c	a	c	a	a	a	a
308	Bamungaon Pt II	b	b	a	Yes	a	Yes	b	b	Yes	c	a	c	Yes	a	a	a
309	Borigaon	b	a	a	Yes	Yes	Yes	Yes	b	Yes	c	a	c	Yes	Yes	Yes	a
310	Kshudra Narikola	b	b	b	Yes	b	Yes	b	b	Yes	c	b	c	Yes	a	a	a
311	Tilapara	b	b	b	Yes	Yes	Yes	Yes	b	Yes	c	b	c	Yes	Yes	Yes	Yes
312	Ambari	b	b	b	Yes	a	Yes	Yes	b	Yes	c	b	c	Yes	Yes	Yes	a
313	Ravapara	b	b	b	Yes	b	Yes	b	b	Yes	c	b	c	Yes	Yes	b	Yes
314	Nadialpara	c	Yes	c	Yes	b	Yes	b	Yes	Yes	c	b	c	Yes	Yes	Yes	Yes
315	Teliapara	b	Yes	b	Yes	b	Yes	b	b	Yes	c	b	c	Yes	Yes	Yes	Yes
316	Ujanpara	c	c	c	Yes	b	Yes	b	b	Yes	c	b	c	Yes	Yes	Yes	Yes
317	Baregarh	c	Yes	c	Yes	Yes	Yes	Yes	Yes	Yes	c	c	c	Yes	Yes	Yes	Yes
318	Chotobaregarh	c	b	a	Yes	b	Yes	b	b	Yes	c	b	c	a	a	c	c
319	Kacharipet Pt I	b	b	Yes	Yes	a	Yes	Yes	b	Yes	c	b	c	a	a	b	b
320	Kacharipet Pt II	c	b	a	Yes	a	Yes	Yes	c	Yes	c	b	c	a	a	b	b
321	Haldibari Pt I	c	c	a	Yes	a	Yes	b	c	Yes	c	c	c	a	a	b	b
322	Chillapara Pt II	b	b	a	Yes	b	Yes	a	a	Yes	c	b	c	a	a	b	b

ellaneous facilities (If amenities available code -Yes is given, If not village , the distance range code viz; a for < 5 Kms, b for 5-10 Kms and nearest place where facility is available is given).

84	85	86	87	88	89	90	91	92	93	94	95	96	97	Name of Village	Serial Number
Agricultural marketing society	Integrated Child Development Scheme (Nutritional Centres)	Anganwadi Centre (Nutritional Centres)	Others (Nutritional Centres)	ASHA (Accredited Social Health Activist)	Community centre with/without TV	Sports Field,	Sports Club / Recreation Centre	Cinema / Video Hall	Public Library	Public Reading Room	Newspaper Supply	Assembly Polling station	Birth & Death Registration Office		
a	b	Yes	b	Yes	Yes	Yes	Yes	b	b	b	a	Yes	b	Uttar Salmara Pt I	295
a	b	Yes	b	Yes	a	Yes	Yes	b	b	b	Yes	Yes	b	Uttar Salmara Pt II	296
b	b	Yes	b	Yes	a	Yes	a	b	b	b	a	Yes	b	Uttar Salmara Pt III	297
b	b	a	b	a	a	a	a	b	b	b	a	b	b	Uttar Salmara Pt IV	298
b	b	a	b	a	a	a	a	b	b	b	a	b	b	Uttar Salmara Pt V	299
b	a	Yes	b	Yes	Yes	Yes	a	a	a	a	a	Yes	a	Deohati Dakhinpara	300
b	a	Yes	b	Yes	a	Yes	a	a	a	a	a	Yes	a	Deohati Uttarpara	301
a	b	Yes	b	a	a	a	a	b	a	a	a	b	b	Ghankursha	302
a	b	Yes	b	Yes	a	Yes	Yes	b	b	b	Yes	Yes	b	Tulungia Pt I	303
Yes	b	Yes	b	Yes	a	Yes	a	b	b	b	Yes	Yes	b	Tulungia Pt II	304
b	a	Yes	a	Yes	Yes	Yes	a	a	a	a	a	Yes	a	Deohati Pt II	305
a	Yes	Yes	a	Yes	a	Yes	a	b	b	a	b	Yes	b	Amtola	306
a	Yes	Yes	a	Yes	a	Yes	a	a	a	a	Yes	Yes	a	Bamungaon Pt I	307
a	a	Yes	a	Yes	a	a	a	a	a	a	Yes	Yes	a	Bamungaon Pt II	308
a	Yes	Yes	a	Yes	a	Yes	a	a	a	a	Yes	Yes	a	Borigaon	309
b	b	Yes	a	Yes	b	b	b	b	b	b	Yes	Yes	b	Kshudra Narikola	310
c	b	Yes	b	Yes	b	Yes	b	b	b	b	Yes	Yes	b	Tilapara	311
c	Yes	Yes	b	Yes	Yes	Yes	b	b	b	b	Yes	Yes	a	Ambari	312
b	a	Yes	a	a	b	a	b	b	b	b	Yes	Yes	b	Ravapara	313
b	a	Yes	a	Yes	b	a	Yes	c	c	c	c	Yes	b	Nadialpara	314
b	a	a	a	a	b	a	b	b	b	b	b	b	b	Teliapara	315
b	a	Yes	b	Yes	b	b	b	b	b	b	b	Yes	Yes	Ujanpara	316
b	a	Yes	b	Yes	Yes	Yes	b	c	b	b	c	Yes	b	Baregarh	317
b	a	Yes	b	a	b	a	b	b	b	b	Yes	Yes	b	Chotobaregarh	318
b	b	Yes	b	Yes	b	Yes	b	a	b	b	Yes	Yes	a	Kacharipet Pt I	319
b	b	Yes	b	Yes	b	Yes	b	b	b	b	Yes	Yes	b	Kacharipet Pt II	320
c	c	Yes	b	a	a	a	c	a	c	c	Yes	b	a	Haldibari Pt I	321
b	a	Yes	b	Yes	b	a	a	b	b	b	Yes	Yes	Yes	Chillapara Pt II	322

Sr.No.	Name village	Availability of electricity (Yes/No)				Land Use								
						Nearest Town		Area under different types of land use ( in decimal place)						
		Power Supply for Domestic Use (ED)	Power Supply for Agricultural Use (EAG)	Power Supply for Commercial Use (EC)	Power Supply for All Uses (EA)	Name	Distance range code i.e. a for < 5 Kms, b for 5-10 Kms and c for 10+ kms .	Forests	Area under Non-agricultural Uses	Barren and Un-cultivable land	Permanent Pastures and Other Grazing Lands	Land Under Miscellaneous Tree Crops etc.	Culturable Waste Land	
98	99	100	101	102	103	104	105	106	107	108	109			
295	Uttar Salmara Pt I	Yes	No	Yes	No	ABHAYAPURI		0	196.3	16.4	0	20	7.8	
296	Uttar Salmara Pt II	Yes	No	Yes	No	ABHAYAPUR	b	0	146.4	10.8	0	5.5	6	
297	Uttar Salmara Pt III	Yes	No	No	No	ABHAYAPUR	b	0	55.2	0	0	59.5	5.5	
298	Uttar Salmara Pt IV	Yes	No	No	No	ABHAYAPUR	b	0	27.6	5.1	0	4	9.7	
299	Uttar Salmara Pt V	Yes	No	No	No	ABHAYAPUR	b	0	7.2	11.4	0	2.2	0	
300	Deohati Dakhinpara	Yes	No	Yes	No	ABHOYAPUR	a	0	83.9	6	0	26.8	5.2	
301	Deohati Uttarpara	Yes	No	No	No	ABHOYAPUR	a	0	88.4	0.1	0	26.4	4	
302	Ghankursha	Yes	No	No	No	ABHOYAPUR	b	0	22	5	0	10.2	0	
303	Tulungia Pt I	Yes	No	Yes	Yes	ABHOYAPUR	b	1.4	94.1	8.5	0	149.7	1.8	
304	Tulungia Pt II	Yes	No	Yes	Yes	ABHOYAPUR	b	0	87.9	5.1	0	137.1	7.6	
305	Deohati Pt II	Yes	No	No	No	ABHAYAPUR	a	0	189.6	13.6	0	28.6	6.2	
306	Amtola	Yes	No	No	No	ABHAYAPUR	b	5.3	115.3	33.2	1	5.5	7	
307	Bamungaon Pt I	Yes	No	Yes	Yes	ABHAYAPUR	a	0	40.2	0	13.8	39	7	
308	Bamungaon Pt II	Yes	No	Yes	Yes	ABHAYAPUR	a	0	35.4	10	3.4	40	5.2	
309	Borigaon	Yes	No	Yes	Yes	ABHAYAPUR	a	0	35.4	15	9.9	20	9.3	
310	Kshudra Narikola	Yes	No	Yes	Yes	ABHAYAPUR	a	0	8.1	10.1	4.2	14.1	0	
311	Tilapara	Yes	No	Yes	Yes	ABHAYAPUR	b	0	64.4	50.3	28.5	18.1	17.7	
312	Ambari	Yes	No	Yes	Yes	ABHAYAPUR	b	0	50.2	30.1	4.9	35.1	14.4	
313	Ravapara	Yes	No	Yes	Yes	ABHAYAPUR	b	54.4	8.2	8.2	4.4	5.9	4.8	
314	Nadialpara	Yes	No	No	No	ABHAYAPURI		0	0	37.2	1.1	107	9.7	
315	Teliapara	Yes	No	No	No	ABHAYAPUR	b	0	40.2	7.5	10	57.4	2.2	
316	Ujanpara	Yes	No	No	No	ABHAYAPUR	b	0	20	12	24.7	51.2	28	
317	Baregarh	Yes	No	No	No	ABHAYAPUR	c	0	80.2	9	1	161.6	1.4	
318	Chotobaregarh	Yes	No	No	Yes	ABHAYAPURI		0	8.2	0	0	9.5	0	
319	Kacharipet Pt I	Yes	No	No	No	ABHAYAPUR	c	0	6	0	31.7	0	0.6	
320	Kacharipet Pt II	Yes	No	No	No	ABHAYAPUR	c	0	5.4	0	15.8	0	6.8	
321	Haldibari Pt I	No	No	No	No	ABHAYAPUR	b	0	4	6.7	2.3	0	0	
322	Chillapara Pt II	Yes	No	No	No	ABHAYAPUR	b	0	35.1	0	41.4	51.7	0	



Land Use										Name of three most important commodities manufactured			Name of Village	Serial Number
hectares rounded up to one					Area irrigated by source (in hectare).									
Fallow lands other than current fallows	Current Fallows	Net Area Sown	Total Irrigated Land Area	Total Un-irrigated Land Area	Canals ( C )	Wells/Tube-wells(W/TW)	Tanks/Lakes(T/L)	Water Falls(WF)	Others(O)	First	Second	Third		
110	111	112	113	114	115	116	117	118	119	120	121	122	2	1
48.5	0	418.6	0	418.6	0	0	0	0	0				Uttar Salmara Pt I	295
12.4	0	113.6	0	113.6	0	0	0	0	0				Uttar Salmara Pt II	296
5.6	0	41.8	0	41.8	0	0	0	0	0				Uttar Salmara Pt III	297
0	0	156.3	0	156.3	0	0	0	0	0				Uttar Salmara Pt IV	298
4.1	0	53.2	0	53.2	0	0	0	0	0				Uttar Salmara Pt V	299
7.1	0	123.4	0	123.4	0	0	0	0	0				Deohati Dakhinpara	300
8.4	0	70.4	0	70.4	0	0	0	0	0				Deohati Uttarpara	301
3.6	0	21	0	21	0	0	0	0	0				Ghankursha	302
0	0	0	0	0	0	0	0	0	0				Tulungia Pt I	303
0	0	0	0	0	0	0	0	0	0				Tulungia Pt II	304
14.1	0	87.1	0	87.1	0	0	0	0	0				Deohati Pt II	305
5	0	204.2	0	204.2	0	0	0	0	0				Amtola	306
0	0	43.6	0	43.6	0	0	0	0	0				Bamungaon Pt I	307
0	0	72	0	72	0	0	0	0	0				Bamungaon Pt II	308
0	0	58.1	0	58.1	0	0	0	0	0				Borigaon	309
0	0	71.2	0	71.2	0	0	0	0	0				Kshudra Narikola	310
0	0	87.5	0	87.5	0	0	0	0	0				Tilapara	311
0	0	115.4	0	115.4	0	0	0	0	0				Ambari	312
0	0	71.7	0	71.7	0	0	0	0	0				Ravapara	313
0	0	0	0	0	0	0	0	0	0				Nadialpara	314
0	0	0	0	0	0	0	0	0	0				Teliapara	315
0	0	0	0	0	0	0	0	0	0				Ujanpara	316
0	0	0	0	0	0	0	0	0	0				Baregarh	317
0	0	14.5	0	14.5	0	0	0	0	0				Chotobaregarh	318
0	0	100.1	0	100.1	0	0	0	0	0				Kacharipet Pt I	319
0	0	170.2	0	170.2	0	0	0	0	0				Kacharipet Pt II	320
0	0	97.8	0	97.8	0	0	0	0	0				Haldibari Pt I	321
0	0	107	0	107	0	0	0	0	0				Chillapara Pt II	322

Sr.No.	Name village	Location code no.	Total area of the village ( in hectares rounded up to one decimal place)	Total population ( 2011 census )	Number of households (2011 census)	Number of educational amenities available. within the village , the distance range code for 5-10 Kms and c for 10+ kms of nearest available is given).									
						Pre-Primary school (PP)	Primary school (P)	Middle school (M)	Secondary School (S)	Senior Secondary school (SS)	Degree college of arts ,science & commerce (ASC)	Engineering college(EC)	Medical college (MC)	Management institute (MI)	
1	2	3	4	5	6	7	8	9	10	11	12	13	14	15	
323	Amguri	301528	86.3	181	39	c	1	c	c	c	c	c	c	c	
324	Sastar	301529	32.4	83	23	b	1	a	a	c	c	c	c	c	
325	Balarpet	301530	224.8	1724	299	c	2	a	a	c	c	c	c	c	
326	Tentonpur	301531	92.5	391	73	c	1	b	c	c	c	c	c	c	
327	Tilphukuri	301532	111.5	407	69		1	1	1	c	c	c	c	c	
328	Kahibari pt.1	301533	195	1121	199	1	1	a	a	b	b	c	c	c	
329	Kahibari pt.II	301534	29	794	148	c	1	a	a	a	c	c	c	c	
330	Sajalpara	301535	116.4	923	150	c	1	a	a	a	c	c	c	c	
331	Balarchar	301536	167.8	2608	575	c	1	2	1	b	c	c	c	c	
332	Golapara Pt I	301537	120.7	1296	263	a	6	a	a	a	c	c	c	c	
333	Golapara Pt IV	301538	254.6	2365	437	a	6	2	a	a	c	c	c	c	
334	Golapara East Pt III	301539	194.5	1376	301	a	5	1	a	a	c	c	c	c	
335	Gonbinna	301540	138.2	1219	218	a	3	2	a	a	b	c	c	c	
336	Banglapara	301541	150.8	1459	253	b	2	1	1	a	b	c	c	c	
337	Numbarpara Pt III	301542	304	3040	546	1	5	2	3	a	b	c	c	c	
338	Golapara West Pt III	301543	172.9	1169	227	1	2	2	1	1	c	c	c	c	
339	Numbarpara Pt II	301544	195.9	2020	421	a	2	2	1	1	b	c	c	c	
340	Soulmari	301545	85.1	1088	203	a	2	2	a	a	b	c	c	c	
341	Chakla Pt II	301546	173.8	1424	283	1	2	2	1	1	b	c	c	c	
342	Chakla Pt I	301547	182.4	2163	441	1	2	2	a	a	b	c	c	c	
343	Kakila Uttarpara	301548	64	1073	244	a	1	2	a	a	b	c	c	c	
344	Kakila Majpara	301549	217	2728	575	b	4	3	1	a	a	c	c	c	
345	Kakila Dhakhinpara	301550	90.7	1115	217	a	3	1	a	a	a	c	c	c	
346	Kakila Nayapara	301551	144.6	2096	480	a	4	2	2	a	b	c	c	c	
347	Kakila Maulobipara	301552	132.6	787	183	a	1	1	a	a	b	c	c	c	
348	Kakila Pt II	301553	213	2491	496	a	2	a	a	a	b	c	c	c	
349	Kakila Pt I	301554	124	1502	236	b	1	2	1	a	b	c	c	c	
350	Numbarpara Pt I	301555	195.3	2158	447	a	3	3	1	b	c	c	c	c	

(If not available viz; a for < 5 Kms, b place where facility is					Number of Medical Amenities available. (If not available within the village , the distance range code viz; a for < 5 Kms, b for 5-10 Kms and c for 10+ kms of nearest place where facility is available is given).								Name of Village		Serial Number		
Polytechnic (Pt)	Vocational training school /ITI	Non-formal training centre (NFTC)	Special school for disabled (SSD)	Others (specify)	Community health centre (CHC)	Primary health centre (PHC)	Primary health sub centre (PHS)	Maternity and child welfare centre (MCW)	T.B. clinic (TBC)	Hospital-allopathic (HA)	Hospital-alternative medicine (HO)	Dispensary (D)	Veterinary hospital (VH)	Mobile health clinic (MHC)	Family welfare centre (FWC)		
16	17	18	19	20	21	22	23	24	25	26	27	28	29	30	31	2	1
c	c	c	c		c	a	a	c	c	c	c	c	a	c	c		Amguri 323
c	c	c	c		c	a	a	c	c	c	c	c	a	c	c		Sastar 324
c	c	c	c		c	a	a	c	c	c	c	c	c	c	c		Balarpet 325
c	c	c	c		b												Tentonpur 326
c	c	c	c		b	b	b		c	c		b	b	c			Tilphukuri 327
c	c	c	c		b	a	a	b	c	c	c	c	a	c	c		Kahibari pt. I 328
c	c	c	c		c	b	b	c	c	c	c	c	b	c	c		Kahibari pt. II 329
c	c	c	c		c	b	b	c	c	c	c	c	b	c	c		Sajalpara 330
c	c	c	c		c	b	a	c	c	c	c	c	b	c	c		Balarchar 331
c	c	c	c		c	c	c	c	c	c	c	b	b	c	c		Golapara Pt I 332
c	c	c	c		c	c	a	c	c	b	c	b	b	c	a		Golapara Pt IV 333
c	c	c	c		c	c	a	c	c	c	c	a	c	c	c		Golapara East Pt III 334
c	c	c	c		b	b	b	b	c	b	b	b	b	c	b		Gonbinna 335
c	c	c	c		b	b	b	c	c	b	c	b	b	c	c		Banglapara 336
c	c	c	c		c	c	a	c	c	c	c	b	b	c	c		Numbarpara Pt III 337
c	c	c	c		c	c	a	c	c	c	c	b	c	c	a		Golapara West Pt III 338
c	c	c	c		c	c	l	c	c	c	c	b	b	c	c		Numbarpara Pt II 339
c	c	c	c		c	c	b	c	c	c	c	a	c	c	c		Soulmari 340
c	c	c	c		c	c	b	c	c	c	c	a	c	c	c		Chakla Pt II 341
c	c	c	c		c	c	b	c	c	c	c	a	b	c	c		Chakla Pt I 342
c	c	c	c		c	c	b	c	c	c	c	l	b	c	c		Kakila Uttarpara 343
c	c	c	c		c	a	a	c	c	c	c	c	c	c	c		Kakila Majpara 344
c	c	c	c	c	c	a	a	c	c	c	c	a	a	c	c		Kakila Dhakhinpara 345
c	c	c	c		c	b	l	c	c	c	c	a	b	c	c		Kakila Nayapara 346
c	c	c	c		c	a	b	c	c	c	c	a	a	c	c		Kakila Maulobipara 347
c	c	c	c		c	b	a	c	c	c	c	a	a	c	c		Kakila Pt II 348
c	c	c	c		c	b	a	c	c	c	c	a	b	c	c		Kakila Pt I 349
c	c	c	c		c	c	b	c	c	c	c	b	b	c	c		Numbarpara Pt I 350

Sr.No.	Name village	Number of Non-Government Medical Amenities available.							Availability of drinking water - Yes / No							Availability of toilet & others Yes / No				
		Charitable non Govt. hospital/Nursing home.	Medical practitioner with MBBS Degree	Medical practitioner with other degree	Medical practitioner with no degree	Traditional practitioner and faith healer .	Medicine Shop	Others	Tap water (Treated/Untreated)	Well water (Covered / Uncovered well)	Hand Pump	Tube wells / Bore well	Spring	River / Canal	Tank / Pond / Lake	Others	Community toilet including bath.	Community toilet excluding bath.	Rural sanitary mart or sanitary hardware outlet available near the village.	Community bio- gas or recycle of waste for productive use.
1	2	32	33	34	35	36	37	38	39	40	41	42	43	44	45	46	47	48	49	50
323	Amguri	0	0	0	0	0	0	0	No	No	Yes	No	No	Yes	No	No	No	No	No	No
324	Sastar	0	0	0	0	0	0	0	No	No	Yes	Yes	No	No	No	No	No	No	No	No
325	Balarpet	0	0	0	0	0	1	0	Yes	Yes	Yes	Yes	No	Yes	No	No	No	No	No	No
326	Tentonpur	0	0	0	0	0	0	0	No	No	Yes	No	No	Yes	No	No	No	No	No	No
327	Tilphukuri	0	0	0	0	0	0	0	No	Yes	Yes	No	No	Yes	No	No	No	No	No	No
328	Kahibari pt.1	0	0	0	0	0	1	0	No	No	Yes	Yes	No	Yes	No	No	No	No	No	No
329	Kahibari pt.II	0	0	0	0	0	0	0	Yes	No	Yes	No	No	Yes	Yes	No	No	No	No	No
330	Sajalpara	0	0	0	0	0	1	0	No	No	Yes	No	No	No	No	No	No	No	No	No
331	Balarchar	0	0	0	0	0	1	0	Yes	Yes	Yes	No	No	No	No	No	No	No	No	No
332	Golapara Pt I	0	0	0	0	0	1	0	No	Yes	Yes	Yes	No	No	No	No	No	No	No	No
333	Golapara Pt IV	0	0	0	0	0	1	0	Yes	Yes	Yes	No	No	Yes	No	No	No	No	No	No
334	Golapara East Pt III	0	0	0	0	0	1	0	Yes	Yes	Yes	Yes	No	Yes	No	No	No	No	No	No
335	Gonbinna	0	0	0	0	0	1	0	No	No	Yes	No	No	Yes	No	No	No	No	No	No
336	Banglapara	0	0	0	0	0	1	0	Yes	Yes	Yes	Yes	No	Yes	No	No	No	No	No	No
337	Numbarpara Pt III	0	0	0	0	0	2	0	Yes	Yes	Yes	Yes	No	Yes	Yes	No	No	No	No	No
338	Golapara West Pt III	0	0	0	0	0	1	0	No	Yes	Yes	No	No	Yes	No	No	No	No	No	No
339	Numbarpara Pt II	0	0	0	0	0	2	0	Yes	No	Yes	Yes	No	Yes	Yes	No	No	No	No	No
340	Soulmari	0	0	0	0	0	1	0	Yes	Yes	Yes	Yes	No	Yes	No	No	No	No	No	No
341	Chakla Pt II	0	0	0	0	0	1	0	Yes	Yes	Yes	No	No	No	Yes	No	No	No	No	No
342	Chakla Pt I	0	0	0	0	0	1	0	No	Yes	Yes	Yes	No	No	Yes	No	No	No	No	No
343	Kakila Uttarpara	0	0	0	0	0	1	0	Yes	Yes	Yes	Yes	No	No	No	No	No	No	No	No
344	Kakila Majpara	0	0	0	0	0	2	0	Yes	Yes	Yes	Yes	No	Yes	No	No	No	No	No	No
345	Kakila Dhakhinpara	0	0	0	0	0	1	0	No	Yes	Yes	Yes	No	Yes	No	No	No	No	No	No
346	Kakila Nayapara	0	0	0	0	0	2	0	Yes	Yes	Yes	Yes	No	Yes	Yes	No	No	No	No	No
347	Kakila Maulobipara	0	0	0	0	0	0	0	No	No	Yes	No	No	Yes	No	No	No	No	No	No
348	Kakila Pt II	0	0	0	0	0	1	0	No	Yes	Yes	No	No	Yes	No	No	No	No	No	No
349	Kakila Pt I	0	0	0	0	0	1	0	Yes	Yes	Yes	Yes	No	Yes	No	No	No	No	No	No
350	Numbarpara Pt I	0	0	0	0	0	1	0	Yes	Yes	Yes	Yes	No	Yes	Yes	No	No	No	No	No

Communication and transport facilities (If amenities available code -Yes is given except for Village Pin Code ,If not available within the village , the distance range code viz; a for < 5 Kms, b for 5-10 Kms and c for 10+ kms of nearest place where facility is available is given).																	Name of Village	Serial Number
Post office(PO)	Sub post office (SPO)	Post & Telegraph office (P&TO)	Village Pin Code	Telephones (Land lines)	Public call office (PCO)	Mobile phone coverage	Internet cafes/ Common service centre (CSC)	Private courier facility	Bus service (Public & Private)	Railway stations	Auto/Modified Autos	Taxis and Vans	Tractors	Cycle-pulled rickshaws(Manual & Machine driven)	Carts driven by animals	Sea /River ferry service		
51	52	53	54	55	56	57	58	59	60	61	62	63	64	65	66	67	2	1
b	a	b	783393	a	a	Yes	b	a	a	b	b	b	b	Yes	Yes	c	Amguri	323
a	a	a		a	a	Yes	b	a	a	b	b	b	a	Yes	Yes	c	Sastar	324
c	a	c		a	a	Yes	c	a	a	b	Yes	b	b	Yes	Yes	c	Balarpet	325
a	a	a		a	a	b	b	a	a	b	b	b	b	b	b	c	Tentonpur	326
a	a	a	783394	a	a	b	b	a	a	b	b	b	b	a	b	c	Tilphukuri	327
a	a	b		a	b	Yes	a	b	a	b	Yes	b	b	Yes	Yes	c	Kahibari pt.I	328
c	a	c		a	a	Yes	c	c	a	c	a	Yes	Yes	Yes	Yes	c	Kahibari pt.II	329
c	a	c		a	a	b	c	c	a	c	a	a	a	Yes	Yes	c	Sajalpara	330
c	a	c	783384	a	a	Yes	c	c	a	c	Yes	a	a	Yes	Yes	c	Balarchar	331
c	c	c	783384	c	c	Yes	c	c	b	c	Yes	a	c	c	a	Yes	Golapara Pt I	332
c	c	c	783384	c	a	Yes	b	a	a	c	Yes	b	c	c	c	b	Golapara Pt IV	333
c	c	c	783384	c	a	Yes	b	c	a	c	a	Yes	b	c	a	Yes	Golapara East Pt III	334
c	c	c		a	a	Yes	b	b	a	c	Yes	c	c	c	a	a	Gonbinna	335
c	c	c		a	a	Yes	b	c	a	c	Yes	a	a	a	a	a	Banglapara	336
Yes	c	783392		c	b	Yes	c	c	Yes	c	a	a	a	a	Yes	Yes	Numbarpara Pt III	337
c	c	783384		b	a	Yes	b	c	a	c	a	Yes	b	b	b	a	Golapara West Pt III	338
c	c	c	783392	c	b	Yes	c	c	Yes	c	a	a	a	c	a	Yes	Numbarpara Pt II	339
c	c	c		c	a	Yes	c	c	a	c	Yes	a	a	a	Yes	c	Soulmari	340
c	c	c	783392	c	a	Yes	c	c	Yes	c	a	a	Yes	a	Yes	c	Chakla Pt II	341
Yes	c	783392		c	a	Yes	c	c	Yes	c	a	Yes	Yes	a	Yes	c	Chakla Pt I	342
c	c	c		c	a	Yes	c	c	Yes	c	a	a	Yes	a	Yes	c	Kakila Uttarpura	343
c	a	c		a	a	Yes	a	c	Yes	c	a	a	a	a	a	b	Kakila Majpara	344
c	a	c		a	a	Yes	a	c	a	c	Yes	a	a	a	a	b	Kakila Dhakhinpara	345
Yes	c		Yes	a	Yes	Yes	c	Yes	c	b	b	b	a	a	b	Kakila Nayapara	346	
c	a	c		a	a	Yes	a	c	a	c	a	a	a	a	a	b	Kakila Maulobipara	347
c	a	c		a	a	Yes	a	c	Yes	c	b	b	b	a	a	b	Kakila Pt II	348
Yes	c		a	a	Yes	a	c	b	c	Yes	b	b		Yes	b	Kakila Pt I	349	
c	c	c	783392	c	a	Yes	c	c	Yes	c	a	a	a	a	Yes	Yes	Numbarpara Pt I	350

Sr.No.	Name village	Village connected to highways,village roads, banks & credit societies (If amenities available code -Yes is given, If not available within the village , the distance range code viz; a for < 5 Kms, b for 5-10 Kms and c for 10+ kms of nearest place where facility is available is given).												Availability of misc available within the c for 10+ kms of n			
		Connected to national highway(NH)	Connected to state highway(SH)	Connected to major district road (MDR)	Connected to others district road	Pucca roads	Kutchcha roads	Water bounded macadam(WBM) roads	Navigable waterway (river/canal)(NW)	Footpaths (FP)	Commercial & Co-operative Banks	ATM	Agricultural Credit Societies	Self-Help Group (SHG)	Public distribution system (PDS) shop	Mandis / Regular market	Weekly Haat
1	2	68	69	70	71	72	73	74	75	76	77	78	79	80	81	82	83
323	Amguri	b	b	a	Yes	b	Yes	a	a	Yes	c	b	c	a	a	b	b
324	Sastar	b	b	a	a	a	Yes	a	a	Yes	c	b	c	a	a	b	b
325	Balarpet	b	b	b	Yes	b	Yes	Yes	c	Yes	c	b	c	a	a	b	b
326	Tentonpur	a	a	a	Yes	a	Yes	a	a	Yes	c	b	c	Yes	a	b	b
327	Tilphukuri	a	a	a	Yes	a	Yes	a	a	Yes	c	b	c	a	a	b	a
328	Kahibari pt.1	c	c	b	Yes	a	Yes	Yes	c	Yes	b	b	b	Yes	Yes	a	Yes
329	Kahibari pt.II	c	c	c	Yes	a	Yes	a	a	Yes	b	c	b	Yes	Yes	Yes	a
330	Sajalpara	c	c	c	Yes	a	Yes	a	a	Yes	b	c	b	Yes	Yes	Yes	Yes
331	Balarchar	c	c	c	Yes	a	Yes	Yes	a	Yes	b	c	b	a	a	a	a
332	Golapara Pt I	c	c	b	Yes	a	Yes	Yes	a	Yes	b	c	b	a	a	a	a
333	Golapara Pt IV	b	b	b	Yes	a	Yes	Yes	a	Yes	c	c	c	a	a	b	a
334	Golapara East Pt III	b	b	b	Yes	b	Yes	Yes	a	Yes	c	c	c	Yes	Yes	a	a
335	Gonbinna	b	b	b	Yes	a	Yes	Yes	b	Yes	c	c	c	Yes	a	b	a
336	Banglapara	b	b	b	Yes	a	Yes	Yes	b	Yes	c	c	c	a	a	b	b
337	Numbarpara Pt III	c	b	b	Yes	Yes	Yes	Yes	Yes	Yes	c	c	c	a	a	b	b
338	Golapara West Pt III	b	b	b	Yes	a	Yes	Yes	b	Yes	c	c	c	Yes	a	a	b
339	Numbarpara Pt II	b	b	a	Yes	Yes	Yes	Yes	Yes	Yes	c	c	c	Yes	a	a	b
340	Soulmari	c	b	b	Yes	a	Yes	Yes	Yes	Yes	c	c	c	a	a	b	b
341	Chakla Pt II	c	c	b	Yes	b	Yes	Yes	b	Yes	c	b	c	Yes	Yes	b	Yes
342	Chakla Pt I	c	b	b	Yes	Yes	Yes	Yes	Yes	Yes	c	b	c	Yes	a	b	b
343	Kakila Uttarpara	c	b	b	Yes	b	Yes	Yes	b	Yes	c	b	c	Yes	Yes	Yes	Yes
344	Kakila Majpara	c	c	c	Yes	Yes	Yes	Yes	b	Yes	c	c	c	Yes	Yes	Yes	Yes
345	Kakila Dhakhinpara	c	c	b	Yes	b	Yes	Yes	b	Yes	c	c	c	Yes	Yes	a	Yes
346	Kakila Nayapara	c	c	Yes	Yes	Yes	Yes	Yes	b	Yes	c	c	c	Yes	Yes	a	Yes
347	Kakila Maulobipara	c	c	c	Yes	b	Yes	a	a	Yes	b	c	b	a	a	a	a
348	Kakila Pt II	c	c	Yes	Yes	Yes	Yes	Yes	a	Yes	b	c	b	Yes	Yes	a	Yes
349	Kakila Pt I	c	c	a	Yes	a	Yes	Yes	Yes	Yes	b	c	b	Yes	a	a	a
350	Numbarpara Pt I	c	c	b	Yes	Yes	Yes	Yes	Yes	Yes	b	c	b	Yes	Yes	a	Yes

ellaneous facilities (If amenities available code -Yes is given, If not village , the distance range code viz; a for < 5 Kms, b for 5-10 Kms and earest place where facility is available is given).

	Agricultural marketing society	Integrated Child Development Scheme (Nutritional Centres)	Anganwadi Centre (Nutritional Centres)	Others (Nutritional Centres)	ASHA (Accredited Social Health Activist)	Community centre with/without TV	Sports Field,	Sports Club / Recreation Centre	Cinema / Video Hall	Public Library	Public Reading Room	Newspaper Supply	Assembly Polling station	Birth & Death Registration Office	Name of Village	Serial Number
84	85	86	87	88	89	90	91	92	93	94	95	96	97	2	1	
a	b	Yes	b	a	a	a	a	b	b	b	Yes	Yes	b	Amguri	323	
a	b	Yes	a	a	a	a	a	b	b	b	Yes	Yes	b	Sastar	324	
b	b	Yes	b	Yes	c	Yes	a	c	c	c	Yes	Yes	c	Balarpet	325	
b	b	Yes	b	b	a	a	a	a	a	b	Yes	Yes	b	Tentonpur	326	
b	b	Yes	b	a	a	a	a	b	a	b	Yes	Yes	b	Tilphukuri	327	
b	Yes	Yes	b	Yes	b	Yes	a	b	b	b	Yes	Yes	b	Kahibari pt.I	328	
c	c	a	c	Yes	a	Yes	c	c	c	c	a	Yes	c	Kahibari pt.II	329	
c	c	Yes	c	Yes	a	Yes	c	c	c	c	a	Yes	c	Sajalpara	330	
c	c	Yes	c	Yes	a	Yes	c	c	c	c	a	Yes	c	Balarchar	331	
c	c	Yes	c	Yes	b	Yes	b	c	c	c	a	Yes	c	Golapara Pt I	332	
c	b	Yes	c	Yes	Yes	Yes	b	c	c	c	a	Yes	b	Golapara Pt IV	333	
c	c	Yes	c	Yes	b	Yes	b	c	c	c	a	Yes	b	Golapara East Pt III	334	
c	c	Yes	c	Yes	c	Yes	b	c	c	c	a	Yes	c	Gonbinna	335	
c	c	Yes	c	Yes	c	Yes	Yes	c	c	c	Yes	Yes	c	Banglapara	336	
c	c	Yes	c	Yes	c	Yes	b	c	c	c	c	Yes	b	Numbarpara Pt III	337	
c	c	Yes	c	Yes	c	Yes	a	c	c	c	c	Yes	c	Golapara West Pt III	338	
c	c	Yes	c	Yes	Yes	Yes	a	c	c	c	b	Yes	b	Numbarpara Pt II	339	
c	c	Yes	c	Yes	c	Yes	c	c	c	c	b	Yes	a	Soulmari	340	
c	c	Yes	c	Yes	c	Yes	c	c	c	c	a	Yes	a	Chakla Pt II	341	
c	c	Yes	c	Yes	c	Yes	c	c	c	c	a	Yes	Yes	Chakla Pt I	342	
c	c	Yes	c	Yes	c	Yes	b	c	c	c	a	Yes	Yes	Kakila Uttarpara	343	
c	c	Yes	c	Yes	Yes	Yes	Yes	a	a	a	a	Yes	b	Kakila Majpara	344	
b	c	Yes	c	Yes	a	Yes	Yes	a	a	a	a	Yes	a	Kakila Dhakhinpara	345	
b	c	Yes	c	Yes	Yes	Yes	a	a	a	a	Yes	Yes	a	Kakila Nayapara	346	
c	c	Yes	c	Yes	b	Yes	a	a	a	a	a	Yes	a	Kakila Maulobipara	347	
c	c	Yes	c	Yes	Yes	Yes	a	a	b	b	b	Yes	a	Kakila Pt II	348	
c	c	Yes	c	Yes	b	Yes	a	a	b	b	b	Yes	a	Kakila Pt I	349	
c	c	Yes	c	Yes	c	Yes	b	c	c	c	c	Yes	b	Numbarpara Pt I	350	

Sr.No.	Name village	Availability of electricity (Yes/No)				Land Use								
						Nearest Town	Area under different types of land use ( in decimal place)							
		Power Supply for Domestic Use (ED)	Power Supply for Agricultural Use (EAG)	Power Supply for Commercial Use (EC)	Power Supply for All Uses (EA)	Name	Distance range code i.e. a for < 5 Kms, b for 5-10 Kms and c for 10+ kms .	Forests	Area under Non-agricultural Uses	Barren and Un-cultivable land	Permanent Pastures and Other Grazing Lands	Land Under Miscellaneous Tree Crops etc.	Culturable Waste Land	
1	2	98	99	100	101	102	103	104	105	106	107	108	109	
323	Amguri	Yes	No	No	No	ABHAYAPURI		0	25.4	0	4	20.5	0	
324	Sastar	Yes	No	No	No	ABHAYAPUR	b	0	7	0	3.1	10.2	0	
325	Balarpet	Yes	No	No	No	ABHAYAPURI		0	24.4	0	32.3	50.6	0	
326	Tentonpur	Yes	No	No	No			0	0.5	0	0	0	9.1	
327	Tilphukuri	Yes	No	No	No	ABHAYAPURI		0	22.3	0	24.1	15	0	
328	Kahibari pt.1	Yes	No	No	No	ABHAYAPURI		0	30.3	0	20.6	34.3	0	
329	Kahibari pt.II	Yes	No	No	No	ABHAYAPUR	c	0	1.6	0	8.4	0	0.2	
330	Sajalpara	No	No	No	No	ABHAYAPUR	c	0	9.7	0	3.3	0	1	
331	Balarchar	Yes	No	No	No	ABHAYAPUR	c	0	23.4	0	7	0	2.7	
332	Golapara Pt I	Yes	No	No	No	ABHAYAPUR	c	0	8.4	0	1.5	0	0	
333	Golapara Pt IV	Yes	No	No	No	ABHAYAPUR	c	0	23	0	3.9	0	0	
334	Golapara East Pt III	Yes	No	No	No	ABHAYAPUR	c	0	10.1	0	5.3	0	0	
335	Gonbinna	Yes	No	No	No	ABHAYAPUR	c	0	11.2	0	0.8	0	0	
336	Banglapara	Yes	No	No	No	ABHAYAPUR	c	0	15.6	0	3.2	0	0	
337	Numbarpara Pt III	Yes	No	No	No	ABHAYAPUR	c	0	38	0	5.1	0	0	
338	Golapara West Pt III	Yes	No	No	No	ABHAYAPUR	c	0	19.9	0	4.1	0	0	
339	Numbarpara Pt II	Yes	No	No	No	ABHAYAPUR	c	0	22.1	0	5.5	0	0	
340	Soulmari	Yes	No	No	No	ABHAYAPUR	c	0	10.7	0	2.8	0.7	0	
341	Chakla Pt II	Yes	No	Yes	No	ABHAYAPUR	c	0	13.8	0	1.5	0	0	
342	Chakla Pt I	Yes	No	Yes	No	ABHAYAPUR	c	0	28	0	2	0	0	
343	Kakila Uttarpara	Yes	No	No	No	ABHAYAPUR	c	0	13	0	2.4	0	0	
344	Kakila Majpara	Yes	No	No	No	ABHAYAPUR	c	0	39.7	0	5.9	0	0	
345	Kakila Dhakhinpara	Yes	No	No	No	ABHAYAPUR	c	0	10.1	0	2.7	0	0	
346	Kakila Nayapara	Yes	No	Yes	No	ABHAYAPUR	c	0	22.9	0	3.3	0	0	
347	Kakila Maulobipara	Yes	No	No	No	ABHAYAPUR	c	0	11.9	0	2.5	0	0	
348	Kakila Pt II	Yes	No	No	No	ABHAYAPUR	c	0	26	0	5.6	0	0	
349	Kakila Pt I	Yes	No	No	No	ABHAYAPUR	c	0	7.6	0	0.7	0	0	
350	Numbarpara Pt I	Yes	No	No	No	ABHAYAPUR	c	0	18.2	0	2.6	0	0	



Land Use										Name of three most important commodities manufactured			Name of Village	Serial Number
hectares rounded up to one					Area irrigated by source (in hectare).									
Fallow lands other than current fallows	Current Fallows	Net Area Sown	Total Irrigated Land Area	Total Un-irrigated Land Area	Canals ( C )	Wells/Tube-wells(W/TW)	Tanks/Lakes(T/L)	Water Falls(WF)	Others(O)	First	Second	Third		
110	111	112	113	114	115	116	117	118	119	120	121	122	2	1
6	0	30.4	0	30.4	0	0	0	0	0				Amguri	323
0	0	12.2	0	12.2	0	0	0	0	0				Sastar	324
30.3	0	87.2	0	87.2	0	0	0	0	0				Balarpet	325
0	0	82.9	0	82.9	0	0	0	0	0				Tentonpur	326
0	0	50.1	0	50.1	0	0	0	0	0				Tilphukuri	327
20.2	0	89.5	0	89.5	0	0	0	0	0				Kahibari pt.I	328
1.2	0	17.7	0	17.7	0	0	0	0	0				Kahibari pt.II	329
1	0	101.3	0	101.3	0	0	0	0	0				Sajalpara	330
2.1	0	132.5	0	132.5	0	0	0	0	0				Balarchar	331
2.9	0	107.9	0	107.9	0	0	0	0	0				Golapara Pt I	332
4	0	223.7	0	223.7	0	0	0	0	0				Golapara Pt IV	333
6	0	173	0	173	0	0	0	0	0				Golapara East Pt III	334
9.6	0	116.6	0	116.6	0	0	0	0	0				Gonbinna	335
0.5	0	131.6	0	131.6	0	0	0	0	0				Banglapara	336
9.3	0	251.6	0	251.6	0	0	0	0	0				Numbarpara Pt III	337
4.1	0	144.8	0	144.8	0	0	0	0	0				Golapara West Pt III	338
6	0	162.3	0	162.3	0	0	0	0	0				Numbarpara Pt II	339
5.9	0	64.9	0	64.9	0	0	0	0	0				Soulmari	340
8.2	0	150.3	0	150.3	0	0	0	0	0				Chakla Pt II	341
0.8	0	151.6	0	151.6	0	0	0	0	0				Chakla Pt I	342
0	0	48.6	0	48.6	0	0	0	0	0				Kakila Uttarpara	343
5.6	0	165.8	0	165.8	0	0	0	0	0				Kakila Majpara	344
5.9	0	72	0	72	0	0	0	0	0				Kakila Dhakhinpara	345
3.1	0	115.4	0	115.4	0	0	0	0	0				Kakila Nayapara	346
0.4	0	118.2	0	118.2	0	0	0	0	0				Kakila Maulobipara	347
3.2	0	178.3	0	178.3	0	0	0	0	0				Kakila Pt II	348
29	0	86.7	0	86.7	0	0	0	0	0				Kakila Pt I	349
4.8	0	169.7	0	169.7	0	0	0	0	0				Numbarpara Pt I	350

Sr.No.	Name village	Location code no.	Total area of the village ( in hectares rounded up to one decimal place)	Total population ( 2011 census )	Number of households (2011 census)	Number of educational amenities available. within the village , the distance range code for 5-10 Kms and c for 10+ kms of nearest p available is given).									
						Pre-Primary school (PP)	Primary school (P)	Middle school (M)	Secondary School (S)	Senior Secondary school (SS)	Degree college of arts ,science & commerce (ASC)	Engineering college(EC)	Medical college (MC)	Management institute (MI)	
1	2	3	4	5	6	7	8	9	10	11	12	13	14	15	
351	Golapara Pt II	301556	179.9	1184	226	a	2	3	a	a	c	c	c	c	
352	Matraghola	301557	51.7	1569	299	a	3	1	1	b	b	c	c	c	
353	Purba Joepa	301558	115.3	1081	187	c	1	2	a	a	c	c	c	c	
354	Mulbari	301559	144.5	1281	238	c	1	2	a	a	c	c	c	c	
355	Balarchar Pt III	301560	37.8	460	105	c	1	a	a	b	c	c	c	c	
356	Balarchar Pt II	301561	126	1438	291	c	1	2	a	a	c	c	c	c	
357	Balarchar Pt I	301562	86.8	1004	181	c	1	a	a	b	c	c	c	c	
358	Kirtanpara Pt II	301563	183.4	2572	531	c	3	2	1	a	c	c	c	c	
359	Kirtanpara Pt I	301564	93.5	969	192	c	1	1	1	a	c	c	c	c	
360	Deotari	301565	104.8	1268	232	c	3	a	a	a	c	c	c	c	
361	Haldibari Pt II	301566	201.3	1314	235	a	3	2	b	b	c	c	c	c	
362	Kacharipet Pt III	301567	330.5	2356	431	b	3	2	b	b	c	c	c	c	
363	Deohati Pt I	301568	103.3	1267	287	l	2	2	1	a	a	c	c	c	
364	Choutaki	301569	295.2	864	193	a	1	1	a	a	a	c	c	c	
365	Singimari Pt I	301570	182.8	1053	250	a	2	2	1	b	b	c	c	c	
366	Singimari Pt.II	301571	222.4	715	142	a	1	1	1	a	a	c	c	c	
367	Kerkhabari Pt I	301572	141	563	119	l	1	1	a	b	b	c	c	c	
368	Kerkhabari Pt II	301573	173.4	616	120	a	1	1	a	b	b	c	c	c	
369	Topgaon Pt I	301574	124.7	651	126	c	1	1	a	a	b	c	c	c	
370	Topgaon Pt II	301575	73	114	21	c	a	a	b	b	c	c	c	c	
371	Tupkarchar	301576	149.1	1074	192	c	1	2	c	c	b	c	c	c	
372	Joepa Maina Para	301577	172.8	1204	229	c	2	2	1	c	c	c	c	c	
373	Joepa Boroichala	301578	150.6	1534	291	c	2	a	a	a	c	c	c	c	
374	Chailabari Pt I	301579	77.6	678	144	c	1	a	a	b	c	c	c	c	
375	Chailabari Pt II	301580	60.4	324	57	c	1	1	a	b	c	c	c	c	
376	Kalikura Pt I	301581	91	616	117	c	1	a	a	a	c	c	c	c	
377	Madrassapara	301582	125.8	1362	263	c	2	2	1	a	c	c	c	c	
378	Matraghola	301583	296.6	1566	312	c	3	2	a	b	c	c	c	c	

(If not available viz; a for < 5 Kms, b place where facility is					Number of Medical Amenities available. (If not available within the village , the distance range code viz; a for < 5 Kms, b for 5-10 Kms and c for 10+ kms of nearest place where facility is available is given).								Name of Village		Serial Number		
Polytechnic (Pt)	Vocational training school /ITI	Non-formal training centre (NFTC)	Special school for disabled (SSD)	Others (specify)	Community health centre (CHC)	Primary health centre (PHC)	Primary health sub centre (PHS)	Maternity and child welfare centre (MCW)	T.B. clinic (TBC)	Hospital-allopathic (HA)	Hospital-alternative medicine (HO)	Dispensary (D)	Veterinary hospital (VH)	Mobile health clinic (MHC)	Family welfare centre (FWC)		
16	17	18	19	20	21	22	23	24	25	26	27	28	29	30	31	2	1
c	c	c	c		c	c	l	c	c	c	c	a	c	c	c		Golapara Pt II 351
c	c	c	c		c	b	a	c	c	c	c	b	b	c	c		Matraghola 352
c	c	c	c		c	b	a	c	c	c	c	c	a	c	c		Purba Joepa 353
c	c	c	c		c	c	a	c	c	c	c	c	b	c	c		Mulbari 354
c	c	c	c		c	b	a	c	c	c	c	c	b	c	c		Balarchar Pt III 355
c	c	c	c		c	b	a	c	c	c	c	c	b	c	c		Balarchar Pt II 356
c	c	c	c		c	b	a	c	c	c	c	c	b	c	c		Balarchar Pt I 357
c	c	c	c		c	b	a	c	c	c	c	c	b	c	c		Kirtanpara Pt II 358
c	c	c	c		c	b	a	c	c	c	c	c	b	c	c		Kirtanpara Pt I 359
c	c	c	c		c	b	a	c	c	c	c	c	b	c	c		Deotari 360
c	c	c	c		c	b	a	c	c	c	c	b	b	c	b		Haldibari Pt II 361
c	c	c	c		c	b	a	c	c	c	c	b	b	c	c		Kacharipet Pt III 362
c	c	c	c		a	c	a	a	c	c	c	a	a	c	c		Deohati Pt I 363
c	c	a	a		a	a	a	a	c	a	c		a	c	c		Choutaki 364
c	c	c	c		b	b	l	b	c	b	b	b	b	c	c		Singimari Pt I 365
c	c	c	c		b	a	a	a	c	b	b	b	b	c	c		Singimari Pt.II 366
c	c	c	c		b	b	l	b	c	b	b	b	b	b	b		Kerkhabari Pt I 367
c	c	c	c		b	b	l	b	c	b	b	b	b	b	b		Kerkhabari Pt II 368
c	c	c	c		c	a	a	c	c	c	c	c	c	c	c		Topgaon Pt I 369
c	c	c	c		c	a	a	c	c	c	c	c	b	c	c		Topgaon Pt II 370
c	c	c	c		c	b	a	c	c	c	c	b	b	c	c		Tupkarchar 371
c	c	c	c		c	b	a	c	c	c	c	c	b	c	c		Joepa Maina Para 372
c	c	c	c		c	b	l	c	c	c	c	c	b	c	c		Joepa Boroichala 373
c	c	c	c		c	b	a	c	c	c	c	c	b	c	c		Chailabari Pt I 374
c	c	c	c		c	b	a	c	c	c	c	c	b	c	c		Chailabari Pt II 375
c	c	c	c		c	c	a	c	c	c	c	c	a	c	c		Kalikura Pt I 376
c	c	c	c		c	c	a	c	c	c	c	c	a	c	c		Madrassapara 377
c	c	c	c	c	c	c	a	c	c	c	c	c	b	c	c		Matraghola 378

Sr.No.	Name village	Number of Non-Government Medical Amenities available.							Availability of drinking water - Yes / No							Availability of toilet & others Yes / No				
		Charitable non Govt. hospital/Nursing home.	Medical practitioner with MBBS Degree	Medical practitioner with other degree	Medical practitioner with no degree	Traditional practitioner and faith healer .	Medicine Shop	Others	Tap water (Treated/Untreated)	Well water (Covered / Uncovered well)	Hand Pump	Tube wells / Bore well	Spring	River / Canal	Tank / Pond / Lake	Others	Community toilet including bath.	Community toilet excluding bath.	Rural sanitary mart or sanitary hardware outlet available near the village.	Community bio- gas or recycle of waste for productive use.
1	2	32	33	34	35	36	37	38	39	40	41	42	43	44	45	46	47	48	49	50
351	Golapara Pt II	0	0	0	0	0	1	0	No	No	Yes	No	No	No	No	No	No	No	No	No
352	Matraghola	0	0	0	0	0	1	0	No	Yes	Yes	Yes	No	Yes	No	No	No	No	No	No
353	Purba Joepa	0	0	0	0	0	1	0	No	No	Yes	No	No	Yes	No	No	No	No	No	No
354	Mulbari	0	0	0	0	0	1	0	No	No	Yes	Yes	No	Yes	No	No	No	No	No	No
355	Balarchar Pt III	0	0	0	0	0	0	0	No	No	Yes	No	No	Yes	No	No	No	No	No	No
356	Balarchar Pt II	0	0	0	0	0	1	0	Yes	Yes	Yes	No	No	Yes	No	No	No	No	No	No
357	Balarchar Pt I	0	0	0	0	0	1	0	No	Yes	Yes	No	No	No	No	No	No	No	No	No
358	Kirtanpara Pt II	0	0	0	0	0	1	0	Yes	Yes	Yes	Yes	No	No	Yes	No	No	No	No	No
359	Kirtanpara Pt I	0	0	0	0	0	1	0	Yes	Yes	Yes	Yes	No	No	No	No	No	No	No	No
360	Deotari	0	0	0	0	0	1	0	No	Yes	Yes	No	No	No	No	No	No	No	No	No
361	Haldibari Pt II	0	0	0	0	0	1	0	No	No	Yes	No	No	Yes	No	No	No	No	No	No
362	Kacharipet Pt III	0	0	0	0	0	1	0	No	Yes	Yes	No	No	Yes	No	No	No	No	No	No
363	Deohati Pt I	0	0	0	0	0	1	0	Yes	Yes	Yes	Yes	No	No	No	No	No	No	No	No
364	Choutaki	0	0	0	0	0	0	0	No	Yes	Yes	Yes	No	Yes	No	No	No	No	No	No
365	Singimari Pt I	0	0	0	0	0	1	0	Yes	Yes	Yes	Yes	No	No	No	No	No	No	No	No
366	Singimari Pt.II	0	0	0	0	0	0	0	No	Yes	Yes	Yes	No	No	No	No	No	No	No	No
367	Kerkhabari Pt I	0	0	0	0	0	0	0	Yes	Yes	Yes	Yes	No	No	No	No	No	No	No	No
368	Kerkhabari Pt II	0	0	0	0	0	0	0	No	Yes	Yes	Yes	No	No	No	No	No	No	No	No
369	Topgaon Pt I	0	0	0	0	0	0	0	No	No	No	Yes	No	Yes	Yes	No	No	No	No	No
370	Topgaon Pt II	0	0	0	0	0	0	0	No	No	Yes	No	No	Yes	No	No	No	No	No	No
371	Tupkarchar	0	0	0	0	0	1	0	No	No	Yes	No	No	Yes	No	No	No	No	No	No
372	Joepa Maina Para	0	0	0	0	0	1	0	No	Yes	Yes	Yes	No	Yes	No	No	No	No	No	No
373	Joepa Boroichala	0	0	0	0	0	1	0	Yes	Yes	Yes	Yes	No	Yes	No	No	No	No	No	No
374	Chailabari Pt I	0	0	0	0	0	0	0	No	No	Yes	No	No	No	No	No	No	No	No	No
375	Chailabari Pt II	0	0	0	0	0	0	0	No	No	Yes	No	No	Yes	No	No	No	No	No	No
376	Kalikura Pt I	0	0	0	0	0	0	0	No	Yes	Yes	Yes	No	Yes	No	No	No	No	No	No
377	Madrassapara	0	0	0	0	0	1	0	Yes	No	Yes	No	No	No	No	No	No	No	No	No
378	Matraghola	0	0	0	0	0	1	0	Yes	Yes	Yes	Yes	No	Yes	No	No	No	No	No	No

Communication and transport facilities (If amenities available code -Yes is given except for Village Pin Code ,If not available within the village , the distance range code viz; a for < 5 Kms, b for 5-10 Kms and c for 10+ kms of nearest place where facility is available is given).																	Name of Village	Serial Number
Post office(PO)	Sub post office (SPO)	Post & Telegraph office (P&TO)	Village Pin Code	Telephones (Land lines)	Public call office (PCO)	Mobile phone coverage	Internet cafes/ Common service centre (CSC)	Private courier facility	Bus service (Public & Private)	Railway stations	Auto/Modified Autos	Taxis and Vans	Tractors	Cycle-pulled rickshaws(Manual & Machine driven)	Carts driven by animals	Sea /River ferry service		
51	52	53	54	55	56	57	58	59	60	61	62	63	64	65	66	67	2	1
c	c	c	783384	c	a	Yes	b	c	a	c	Yes	c	c	c	b	Yes	Golapara Pt II	351
c	b	c		b	b	Yes	b	c	b	c	Yes	b	c	c	a	Yes	Matraghola	352
c	a	c		a	c	b	c	c	a	c	Yes	a	a	Yes	Yes	c	Purba Joepa	353
c	a	c	783384	a	a	b	c	c	a	c	Yes	a	a	Yes	Yes	c	Mulbari	354
c	a	c		b	a	b	c	c	a	c	a	a	a	Yes	Yes	c	Balarchar Pt III	355
c	a	c		a	a	Yes	c	c	a	c	Yes	a	a	Yes	Yes	c	Balarchar Pt II	356
c	a	c		b	a	c	c	c	a	c	Yes	a	a	Yes	Yes	c	Balarchar Pt I	357
Yes	c	783384	Yes	Yes	c	c	a	Yes	Yes	Yes	Yes	Yes	Yes	Yes	Yes	c	Kirtanpara Pt II	358
c	a	c	783384	a	a	Yes	c	c	a	c	a	a	a	Yes	Yes	c	Kirtanpara Pt I	359
c	a	c		a	a	c	c	a	a	a	Yes	a	a	Yes	Yes	c	Deotari	360
a	a	c	783384	c	a	c	c	c	a	c	Yes	a	c	a	a	c	Haldibari Pt II	361
b	a	b	783384	b	a	Yes	b	b	a	b	Yes	b	b	a	b	c	Kacharipet Pt III	362
a	a	a	783384	Yes	a	Yes	a	a	a	a	Yes	a	Yes	Yes	Yes	c	Deohati Pt I	363
a	a	a	783384	a	a	Yes	c	a	Yes	a	Yes	a	b	Yes	a	c	Choutaki	364
a	a	a		a	a	Yes	b	b	b	a	Yes	b	b	Yes	a	c	Singimari Pt I	365
a	a	b	783384	a	a	Yes	a	a	a	a	a	a	a	Yes	c	c	Singimari Pt.II	366
b	a	b		b	a	Yes	b	b	Yes	Yes	Yes	b	b	a	b	b	Kerkhabari Pt I	367
b	a	b		b	a	Yes	b	b	a	a	a	b	b	a	b	b	Kerkhabari Pt II	368
c	a	c	783384	b	b	c	c	c	b	c	b	b	b	b	a	b	Topgaon Pt I	369
c	a	c	783384	c	c	c	c	c	b	c	b	b	b	b	a	a	Topgaon Pt II	370
b	a	c	783384	b	b	c	b	c	b	c	Yes	b	b	b	b	c	Tupkarchar	371
a	a	c	783384	b	a	Yes	a	c	b	c	Yes	b	b	a	b	c	Joepa Maina Para	372
c	a	c	783384	b	a	Yes	c	c	a	c	Yes	a	a	Yes	Yes	c	Joepa Boroichala	373
c	a	c		b	a	Yes	c	c	a	c	a	a	a	Yes	Yes	c	Chailabari Pt I	374
c	a	c	783384	b	a	Yes	c	c	a	c	a	a	a	Yes	Yes	c	Chailabari Pt II	375
c	a	c	783384	a	b	c	c	c	b	c	a	a	a	Yes	Yes	c	Kalikura Pt I	376
Yes	c	783384	a	a	Yes	c	c	a	c	Yes	a	a	Yes	Yes	c	Madassapara	377	
c	a	c	783384	b	a	Yes	c	c	b	c	Yes	b	b	Yes	Yes	c	Matraghola	378

Sr.No.	Name village	Village connected to highways,village roads, banks & credit societies (If amenities available code -Yes is given, If not available within the village , the distance range code viz; a for < 5 Kms, b for 5-10 Kms and c for 10+ kms of nearest place where facility is available is given).												Availability of misc available within the c for 10+ kms of n			
		Connected to national highway(NH)	Connected to state highway(SH)	Connected to major district road (MDR)	Connected to others district road	Pucca roads	Kutchcha roads	Water bounded macadam(WBM) roads	Navigable waterway (river/canal)(NW)	Footpaths (FP)	Commercial & Co-operative Banks	ATM	Agricultural Credit Societies	Self-Help Group (SHG)	Public distribution system (PDS) shop	Mandis / Regular market	Weekly Haat
1	2	68	69	70	71	72	73	74	75	76	77	78	79	80	81	82	83
351	Golapara Pt II	c	c	c	Yes	b	Yes	Yes	a	Yes	c	c	c	Yes	Yes	a	Yes
352	Matraghola	c	c	b	Yes	a	Yes	Yes	a	Yes	c	c	c	Yes	Yes	a	Yes
353	Purba Joepa	c	c	c	Yes	b	Yes	Yes	a	Yes	c	c	c	Yes	Yes	Yes	Yes
354	Mulbari	c	c	c	Yes	b	Yes	Yes	Yes	Yes	c	c	c	Yes	Yes	Yes	Yes
355	Balarchar Pt III	c	c	c	Yes	b	Yes	a	Yes	Yes	c	c	c	Yes	Yes	Yes	Yes
356	Balarchar Pt II	c	c	c	Yes	a	Yes	Yes	Yes	Yes	c	c	c	Yes	Yes	a	Yes
357	Balarchar Pt I	c	c	c	Yes	b	Yes	Yes	a	Yes	c	c	c	Yes	Yes	a	Yes
358	Kirtanpara Pt II	c	c	c	Yes	Yes	Yes	Yes	a	Yes	c	c	c	Yes	Yes	a	Yes
359	Kirtanpara Pt I	c	c	c	Yes	a	Yes	a	a	Yes	c	c	c	Yes	Yes	a	Yes
360	Deotari	c	c	c	Yes	a	Yes	Yes	a	Yes	c	c	c	Yes	Yes	a	Yes
361	Haldibari Pt II	c	c	a	Yes	a	Yes	Yes	b	Yes	c	c	c	Yes	Yes	a	Yes
362	Kacharipet Pt III	b	b	a	Yes	a	Yes	Yes	a	Yes	c	c	c	Yes	Yes	Yes	Yes
363	Deohati Pt I	a	a	a	Yes	b	Yes	Yes	a	Yes	c	a	c	Yes	a	a	a
364	Choutaki	Yes	b	Yes	Yes	b	Yes	a	a	Yes	c	a	c	Yes	Yes	Yes	Yes
365	Singimari Pt I	Yes	a	a	Yes	b	Yes	Yes	a	Yes	c	a	c	Yes	Yes	Yes	Yes
366	Singimari Pt.II	Yes	a	a	Yes	b	Yes	a	c	Yes	c	a	c	Yes	Yes	Yes	Yes
367	Kerkhabari Pt I	Yes	b	Yes	Yes	b	Yes	a	b	Yes	c	b	b	Yes	Yes	a	Yes
368	Kerkhabari Pt II	a	b	a	Yes	b	Yes	b	b	Yes	c	b	b	Yes	Yes	Yes	Yes
369	Topgaon Pt I	c	b	c	Yes	b	Yes	b	b	Yes	c	c	b	Yes	Yes	Yes	Yes
370	Topgaon Pt II	c	b	c	Yes	b	a	b	b	Yes	c	c	b	Yes	Yes	a	Yes
371	Tupkarchar	c	c	b	Yes	a	Yes	Yes	b	Yes	c	c	b	a	a	b	b
372	Joepa Maina Para	c	c	b	Yes	a	Yes	Yes	a	Yes	c	c	b	Yes	Yes	b	Yes
373	Joepa Boroichala	c	c	c	Yes	b	Yes	Yes	Yes	Yes	c	c	c	Yes	a	b	b
374	Chailabari Pt I	c	c	c	Yes	b	Yes	a	a	Yes	a	c	b	Yes	Yes	a	a
375	Chailabari Pt II	c	c	c	Yes	b	Yes	a	a	Yes	a	c	c	Yes	Yes	a	a
376	Kalikura Pt I	c	c	c	Yes	c	Yes	a	Yes	Yes	b	c	c	Yes	Yes	Yes	a
377	Madrassapara	c	c	c	Yes	c	Yes	Yes	a	Yes	b	c	c	a	a	a	a
378	Matraghola	c	c	c	Yes	b	Yes	Yes	Yes	Yes	c	c	c	Yes	Yes	a	Yes

ellaneous facilities (If amenities available code -Yes is given, If not village , the distance range code viz; a for < 5 Kms, b for 5-10 Kms and nearest place where facility is available is given).

													Name of Village	Serial Number	
Agricultural marketing society	Integrated Child Development Scheme (Nutritional Centres)	Anganwadi Centre (Nutritional Centres)	Others (Nutritional Centres)	ASHA (Accredited Social Health Activist)	Community centre with/without TV	Sports Field,	Sports Club / Recreation Centre	Cinema / Video Hall	Public Library	Public Reading Room	Newspaper Supply	Assembly Polling station			Birth & Death Registration Office
84	85	86	87	88	89	90	91	92	93	94	95	96	97	2	1
c	c	Yes	c	Yes	c	Yes	c	c	c	b	b	Yes	b	Golapara Pt II	351
c	c	Yes	c	Yes	c	Yes	b	c	c	b	a	Yes	b	Matraghola	352
c	c	Yes	c	Yes	a	Yes	c	c	c	c	a	Yes	c	Purba Joepa	353
c	c	Yes	c	Yes	a	Yes	c	c	c	c	a	Yes	c	Mulbari	354
c	c	Yes	c	Yes	a	a	c	c	c	c	a	c	c	Balarchar Pt III	355
c	c	Yes	c	Yes	a	Yes	c	c	c	c	a	Yes	c	Balarchar Pt II	356
c	c	Yes	c	Yes	a	Yes	c	b	c	c	a	Yes	c	Balarchar Pt I	357
c	c	Yes	c	Yes	Yes	Yes	c	b	c	c	Yes	Yes	c	Kirtanpara Pt II	358
c	c	Yes	c	Yes	a	Yes	c	b	c	c	a	Yes	c	Kirtanpara Pt I	359
c	c	Yes	c	Yes	a	Yes	c	b	c	c	a	Yes	c	Deotari	360
a	c	Yes	c	Yes	a	Yes	c	a	c	c	Yes	Yes	b	Haldibari Pt II	361
b	b	Yes	a	Yes	a	Yes	b	b	b	b	Yes	Yes	b	Kacharipet Pt III	362
b	Yes	Yes	b	Yes	a	Yes	a	a	a	a	Yes	Yes	a	Deohati Pt I	363
b	a	Yes	b	Yes	a	Yes	a	a	a	a	a	Yes	a	Choutaki	364
c	b	Yes	b	Yes	a	Yes	b	a	b	b	a	Yes	a	Singimari Pt I	365
b	b	Yes	b	Yes	b	a	b	b	b	b	b	Yes	b	Singimari Pt.II	366
b	b	a	b	Yes	b	a	b	b	b	b	Yes	b	b	Kerkhabari Pt I	367
b	b	Yes	b	Yes	b	a	b	b	b	b	Yes	Yes	b	Kerkhabari Pt II	368
c	b	Yes	b	Yes	c	c	b	b	c	b	a	Yes	b	Topgaon Pt I	369
c	b	a	b	a	c	c	c	b	c	b	a	b	b	Topgaon Pt II	370
b	c	Yes	b	Yes	c	Yes	c	b	c	c	Yes	Yes	b	Tupkarchar	371
c	c	Yes	a	Yes	a	Yes	b	a	c	c	Yes	Yes	b	Joepa Maina Para	372
c	c	Yes	c	Yes	a	Yes	c	b	c	c	Yes	Yes	c	Joepa Boroichala	373
c	c	Yes	c	Yes	a	a	c	b	c	c	a	Yes	c	Chailabari Pt I	374
c	c	Yes	c	a	a	a	c	c	c	c	a	Yes	c	Chailabari Pt II	375
c	c	Yes	c	Yes	a	a	c	c	c	c	a	Yes	c	Kalikura Pt I	376
c	c	Yes	c	Yes	b	Yes	c	c	c	c	a	Yes	c	Madrassapara	377
c	c	Yes	c	Yes	a	Yes	c	c	c	c	a	Yes	c	Matraghola	378

Sr.No.	Name village	Availability of electricity (Yes/No)				Land Use								
						Nearest Town	Area under different types of land use ( in decimal place)							
		Power Supply for Domestic Use (ED)	Power Supply for Agricultural Use (EAG)	Power Supply for Commercial Use (EC)	Power Supply for All Uses (EA)	Name	Distance range code i.e. a for < 5 Kms, b for 5-10 Kms and c for 10+ kms .	Forests	Area under Non-agricultural Uses	Barren and Un-cultivable land	Permanent Pastures and Other Grazing Lands	Land Under Miscellaneous Tree Crops etc.	Culturable Waste Land	
98	99	100	101	102	103	104	105	106	107	108	109			
351	Golapara Pt II	Yes	No	No	No	ABHAYAPUR	c	0	15.4	0	2.2	0	0	
352	Matraghola	Yes	No	No	No	ABHAYAPUR	c	0	3.1	0	10.3	0	0	
353	Purba Joepa	No	No	No	No	ABHAYAPUR	c	0	9.1	0	1	0	0.5	
354	Mulbari	No	No	No	No	ABHAYAPUR	c	0	10.3	0	0.9	0	0.2	
355	Balarchar Pt III	No	No	No	No	ABHAYAPUR	c	0	3.6	0	0.6	0	0	
356	Balarchar Pt II	Yes	No	No	No	ABHAYAPUR	c	0	11.1	0	1	0	0.3	
357	Balarchar Pt I	No	No	No	No	ABHAYAPUR	c	0	7	0	0.7	0	0.1	
358	Kirtanpara Pt II	Yes	No	No	No	ABHAYAPUR	c	0	21.1	0	4.8	0	1	
359	Kirtanpara Pt I	Yes	No	No	No	ABHAYAPUR	c	0	8.6	0	1.1	0	0.2	
360	Deotari	No	No	No	No	ABHAYAPUR	c	0	19.7	0	1.7	0	0.5	
361	Haldibari Pt II	No	No	No	No	ABHAYAPUR	c	0	2.8	0	2.5	0	2	
362	Kacharipet Pt III	Yes	No	No	No	ABHAYAPUR	c	0	6	0	32	0	1	
363	Deohati Pt I	Yes	No	Yes	Yes	ABHAYAPUR	a	0	34.1	10.2	10.8	13.1	1.6	
364	Choutaki	Yes	No	No	No	ABHAYAPUR	a	0	40.9	14.3	79.6	18.5	3.4	
365	Singimari Pt I	Yes	No	No	No	ABHAYAPUR	b	1.6	75.1	12	0	0	5.6	
366	Singimari Pt.II	Yes	No	No	No	ABHAYAPUR	a	31.1	27.1	9	0	0	10.1	
367	Kerkhabari Pt I	Yes	No	No	No	ABHAYAPUR	b	0	5.7	18.2	36.2	0	4.6	
368	Kerkhabari Pt II	Yes	No	No	No	ABHAYAPUR	b	0	11.9	20.6	18	50	30	
369	Topgaon Pt I	No	No	No	No	ABHAYAPURI		0	11.8	50.1	0	10	2.7	
370	Topgaon Pt II	No	No	No	No	ABHAYAPURI		0	2.1	28	0	5.3	2.5	
371	Tupkarchar	No	No	No	No	ABHAYAPUR	c	0	3.7	0	8	0	7.3	
372	Joepa Maina Para	Yes	No	No	No	ABHAYAPUR	c	0	16.2	2.3	10.2	3.3	0	
373	Joepa Boroichala	Yes	No	No	No	ABHAYAPUR	c	0	9.1	0	0.8	0	0.4	
374	Chailabari Pt I	Yes	No	No	No	ABHAYAPUR	c	0	4.5	0	1.6	0	0.5	
375	Chailabari Pt II	Yes	No	No	No	ABHAYAPUR	c	0	1.6	0	0.8	0	0	
376	Kalikura Pt I	No	No	No	No	ABHAYAPUR	c	0	7.6	0	0.6	0	0	
377	Madrassapara	Yes	No	No	No	ABHAYAPUR	c	0	12.4	0	0.9	0	0.2	
378	Matraghola	Yes	No	No	No	ABHAYAPUR	c	0	29.1	0	2.7	0	0.9	



Land Use										Name of three most important commodities manufactured			Name of Village	Serial Number
hectares rounded up to one					Area irrigated by source (in hectare).									
Fallow lands other than current fallows	Current Fallows	Net Area Sown	Total Irrigated Land Area	Total Un-irrigated Land Area	Canals ( C )	Wells/Tube-wells(W/TW)	Tanks/Lakes(T/L)	Water Falls(WF)	Others(O)	First	Second	Third		
110	111	112	113	114	115	116	117	118	119	120	121	122	2	1
32.3	0	130	0	130	0	0	0	0	0				Golapara Pt II	351
4.2	0	34.1	0	34.1	0	0	0	0	0				Matraghola	352
0.7	0	103.9	0	103.9	0	0	0	0	0				Purba Joepa	353
0.5	0	132.5	0	132.5	0	0	0	0	0				Mulbari	354
0.3	0	33.3	30.3	3	0	0	0	0	30.3				Balarchar Pt III	355
0.7	0	112.7	0	112.7	0	0	0	0	0				Balarchar Pt II	356
0.5	0	78.4	0	78.4	0	0	0	0	0				Balarchar Pt I	357
3.7	0	152.8	0	152.8	0	0	0	0	0				Kirtanpara Pt II	358
0.6	0	82.8	0	82.8	0	0	0	0	0				Kirtanpara Pt I	359
2.1	0	80.9	0	80.9	0	0	0	0	0				Deotari	360
0	0	194	0	194	0	0	0	0	0				Haldibari Pt II	361
0	0	291.5	0	291.5	0	0	0	0	0				Kacharipet Pt III	362
0	0	33.4	0	33.4	0	0	0	0	0				Deohati Pt I	363
4.5	0	134	0	134	0	0	0	0	0				Choutaki	364
0	0	88.4	0	88.4	0	0	0	0	0				Singimari Pt I	365
0	0	145.1	0	145.1	0	0	0	0	0				Singimari Pt.II	366
0	0	76.3	0	76.3	0	0	0	0	0				Kerkhabari Pt I	367
0	0	42.9	0	42.9	0	0	0	0	0				Kerkhabari Pt II	368
0	0	50	0	50	0	0	0	0	0				Topgaon Pt I	369
0	0	35	0	35	0	0	0	0	0				Topgaon Pt II	370
0	0	130.1	0	130.1	0	0	0	0	0				Tupkarchar	371
0	0	140.8	0	140.8	0	0	0	0	0				Joepa Maina Para	372
3.3	0	137	0	137	0	0	0	0	0				Joepa Boroichala	373
0.6	0	70.5	0	70.5	0	0	0	0	0				Chailabari Pt I	374
0.7	0	57.3	0	57.3	0	0	0	0	0				Chailabari Pt II	375
0.1	0	82.7	0	82.7	0	0	0	0	0				Kalikura Pt I	376
0.9	0	111.5	0	111.5	0	0	0	0	0				Madrassapara	377
8.4	0	255.4	0	255.4	0	0	0	0	0				Matraghola	378

Sr.No.	Name village	Location code no.	Total area of the village ( in hectares rounded up to one decimal place)	Total population ( 2011 census )	Number of households (2011 census)	Number of educational amenities available. within the village , the distance range code for 5-10 Kms and c for 10+ kms of nearest available is given).									
						Pre-Primary school (PP)	Primary school (P)	Middle school (M)	Secondary School (S)	Senior Secondary school (SS)	Degree college of arts science & commerce (ASC)	Engineering college(EC)	Medical college (MC)	Management institute (MI)	
1	2	3	4	5	6	7	8	9	10	11	12	13	14	15	
379	Joepa	301584	71.4	479	96	c	1	a	a	a	c	c	c	c	
380	Bogulamari	301585	67.4	291	59	c	a	a	a	a	c	c	c	c	
381	Harir Char Pt I	301586	113.3	1001	173	c	1	a	a	a	c	c	c	c	
382	Harir Char Pt II	301587	91.2	973	173	c	1	1	a	a	c	c	c	c	
383	Kalikura Pt II	301588	127.7	918	180	c	1	a	a	a	c	c	c	c	
384	Bhuyanpara	301589	91	586	100	c	1	1	a	a	c	c	c	c	
385	Nararvita Pt I	301590	199	1586	299	c	1	2	b	c	b	c	c	c	
<b>Block T O T A L :</b>			<b>20953.9</b>	<b>131521</b>	<b>26869</b>	<b>16</b>	<b>200</b>	<b>129</b>	<b>33</b>	<b>3</b>	<b>0</b>	<b>0</b>	<b>0</b>	<b>0</b>	

(If not available viz; a for < 5 Kms, b place where facility is					Number of Medical Amenities available. (If not available within the village , the distance range code viz; a for < 5 Kms, b for 5-10 Kms and c for 10+ kms of nearest place where facility is available is given).												
Polytechnic (Pt)	Vocational training school /ITI	Non-formal training centre (NFTC)	Special school for disabled (SSD)	Others (specify)	Community health centre (CHC)	Primary health centre (PHC)	Primary health sub centre (PHS)	Maternity and child welfare centre (MCW)	T.B. clinic (TBC)	Hospital-allopathic (HA)	Hospital-alternative medicine (HO)	Dispensary (D)	Veterinary hospital (VH)	Mobile health clinic (MHC)	Family welfare centre (FWC)	Name of Village	Serial Number
16	17	18	19	20	21	22	23	24	25	26	27	28	29	30	31	2	1
c	c	c	c		c	c	a	c	c	c	c	c	a	c	c		Joepa 379
c	c	c	c		c	c	a	c	c	c	c	c	b	c	c		Bogulamari 380
c	c	c	c		c	c	a	c	c	c	c	c	a	c	c		Harir Char Pt I 381
c	c	c	c		c	c	a	c	c	c	c	c	a	c	c		Harir Char Pt II 382
c	c	c	c		c	b	a	c	c	c	c	c	b	c	c		Kalikura Pt II 383
c	c	c	c		c	b	a	c	c	c	c	c	a	c	c		Bhuyanpara 384
c	c	c	c		c	b	b	c	c	c	c	b	b	c	c		Nararvita Pt I 385
<b>0</b>	<b>0</b>	<b>0</b>	<b>0</b>	<b>0</b>	<b>0</b>	<b>1</b>	<b>10</b>	<b>0</b>	<b>0</b>	<b>0</b>	<b>0</b>	<b>1</b>	<b>0</b>	<b>0</b>	<b>0</b>	<b>: Block T O T A L</b>	

Sr.No.	Name village	Number of Non-Government Medical Amenities available.							Availability of drinking water - Yes / No							Availability of toilet & others Yes / No				
		Charitable non Govt. hospital/Nursing home.	Medical practitioner with MBBS Degree	Medical practitioner with other degree	Medical practitioner with no degree	Traditional practitioner and faith healer .	Medicine Shop	Others	Tap water (Treated/Untreated)	Well water (Covered / Uncovered well)	Hand Pump	Tube wells / Bore well	Spring	River / Canal	Tank / Pond / Lake	Others	Community toilet including bath.	Community toilet excluding bath.	Rural sanitary mart or sanitary hardware outlet available near the village.	Community bio- gas or recycle of waste for productive use.
1	2	32	33	34	35	36	37	38	39	40	41	42	43	44	45	46	47	48	49	50
379	Joepa	0	0	0	0	0	0	0	No	Yes	Yes	No	No	No	No	No	No	No	No	No
380	Bogulamari	0	0	0	0	0	0	0	No	No	Yes	No	No	No	No	No	No	No	No	No
381	Harir Char Pt I	0	0	0	0	0	1	0	No	Yes	Yes	Yes	No	No	No	No	No	No	No	No
382	Harir Char Pt II	0	0	0	0	0	1	0	No	No	Yes	No	No	No	No	No	No	No	No	No
383	Kalikura Pt II	0	0	0	0	0	1	0	No	Yes	Yes	No	No	No	No	No	No	No	No	No
384	Bhuyanpara	0	0	0	0	0	0	0	No	Yes	Yes	No	No	Yes	No	No	No	No	No	No
385	Nararvita Pt I	0	0	0	0	0	1	0	Yes	Yes	Yes	Yes	No	Yes	No	No	No	No	No	No
<b>Block T O T A L :</b>		<b>0</b>	<b>0</b>	<b>0</b>	<b>0</b>	<b>0</b>	<b>80</b>	<b>0</b>	<b>53</b>	<b>92</b>	<b>114</b>	<b>60</b>	<b>0</b>	<b>48</b>	<b>17</b>	<b>0</b>	<b>0</b>	<b>0</b>	<b>0</b>	<b>0</b>

Communication and transport facilities (If amenities available code -Yes is given except for Village Pin Code ,If not available within the village , the distance range code viz; a for < 5 Kms, b for 5-10 Kms and c for 10+ kms of nearest place where facility is available is given).																	Name of Village	Serial Number
51	52	53	54	55	56	57	58	59	60	61	62	63	64	65	66	67		
Post office(PO)	Sub post office (SPO)	Post & Telegraph office (P&TO)	Village Pin Code	Telephones (L and lines)	Public call office (PCO)	Mobile phone coverage	Internet cafes/ Common service centre (CSC)	Private courier facility	Bus service (Public & Private)	Railway stations	Auto/Modified Autos	Taxis and Vans	Tractors	Cycle-pulled rickshaws(Manual & Machine driven)	Carts driven by animals	Sea /River ferry service		
c	a	c	783384	b	b	c	c	c	b	c	b	b	a	Yes	Yes	c	Joepa	379
c	a	c	783384	b	b	b	c	c	b	c	b	b	b	Yes	Yes	c	Bogulamari	380
c	a	c	783384	a	a	b	c	c	a	c	Yes	a	a	Yes	Yes	c	Harir Char Pt I	381
c	a	c	783384	a	a	b	c	c	a	c	a	a	a	Yes	Yes	c	Harir Char Pt II	382
c	a	c	783384	b	b	b	c	c	b	c	b	b	b	Yes	Yes	c	Kalikura Pt II	383
c	a	c		a	a	b	c	c	a	c	a	a	a	Yes	Yes	c	Bhuyanpara	384
b	Yes	b	783384	a	b	Yes	c	c	a	c	Yes	c	c	a	c	c	Nararvita Pt I	385
<b>1</b>	<b>12</b>	<b>0</b>	<b>61</b>	<b>19</b>	<b>1</b>	<b>91</b>	<b>1</b>	<b>0</b>	<b>42</b>	<b>3</b>	<b>56</b>	<b>19</b>	<b>19</b>	<b>80</b>	<b>64</b>	<b>8</b>	<b>: Block T O T A L</b>	

Sr.No.	Name village	Village connected to highways,village roads, banks & credit societies (If amenities available code -Yes is given, If not available within the village , the distance range code viz; a for < 5 Kms, b for 5-10 Kms and c for 10+ kms of nearest place where facility is available is given).												Availability of misc available within the c for 10+ kms of n			
		Connected to national highway(NH)	Connected to state highway(SH)	Connected to major district road (MDR)	Connected to others district road	Pucca roads	Kutchcha roads	Water bounded macadam(WBM) roads	Navigable waterway (river/canal)(NW)	Footpaths (FP)	Commercial & Co-operative Banks	ATM	Agricultural Credit Societies	Self-Help Group (SHG)	Public distribution system (PDS) shop	Mandis / Regular market	Weekly Haat
1	2	68	69	70	71	72	73	74	75	76	77	78	79	80	81	82	83
379	Joepa	c	c	c	Yes	b	Yes	b	a	Yes	b	c	b	Yes	Yes	a	Yes
380	Bogulamari	c	c	c	Yes	c	Yes	b	a	Yes	a	c	b	a	a	a	b
381	Harir Char Pt I	c	c	c	Yes	c	Yes	Yes	a	Yes	a	c	b	Yes	Yes	a	Yes
382	Harir Char Pt II	c	c	c	Yes	c	Yes	a	a	Yes	a	c	b	Yes	Yes	a	Yes
383	Kalikura Pt II	c	c	c	Yes	c	Yes	b	a	Yes	c	c	c	Yes	Yes	Yes	Yes
384	Bhuyanpara	c	c	c	Yes	b	Yes	a	Yes	Yes	b	c	b	Yes	Yes	b	Yes
385	Nararvita Pt I	c	b	b	Yes	b	Yes	Yes	a	Yes	b	c	b	Yes	Yes	a	Yes
<b>Block T O T A L :</b>		<b>20</b>	<b>13</b>	<b>25</b>	<b>115</b>	<b>17</b>	<b>115</b>	<b>61</b>	<b>15</b>	<b>117</b>	<b>3</b>	<b>0</b>	<b>0</b>	<b>79</b>	<b>64</b>	<b>31</b>	<b>56</b>

miscellaneous facilities (If amenities available code -Yes is given, If not village, the distance range code viz; a for < 5 Kms, b for 5-10 Kms and nearest place where facility is available is given).

														Name of Village	Serial Number
Agricultural marketing society	Integrated Child Development Scheme (Nutritional Centres)	Anganwadi Centre (Nutritional Centres)	Others (Nutritional Centres)	ASHA (Accredited Social Health Activist)	Community centre with/without TV	Sports Field,	Sports Club / Recreation Centre	Cinema / Video Hall	Public Library	Public Reading Room	Newspaper Supply	Assembly Polling station	Birth & Death Registration Office		
84	85	86	87	88	89	90	91	92	93	94	95	96	97	2	1
c	c	Yes	c	Yes	b	a	c	c	c	c	a	Yes	c		Joepa 379
c	c	a	c	a	b	a	a	c	c	c	a	c	c		Bogulamari 380
c	c	Yes	c	Yes	b	Yes	c	c	c	c	a	Yes	c		Harir Char Pt I 381
c	c	Yes	c	Yes	b	Yes	c	c	c	c	a	Yes	c		Harir Char Pt II 382
c	c	Yes	c	Yes	a	Yes	c	c	c	c	a	Yes	c		Kalikura Pt II 383
c	c	Yes	c	Yes	a	a	c	b	c	c	a	c	c		Bhuyanpara 384
b	c	Yes	c	Yes	b	Yes	c	b	c	c	Yes	Yes	b		Nararvita Pt I 385
<b>2</b>	<b>8</b>	<b>108</b>	<b>0</b>	<b>99</b>	<b>11</b>	<b>77</b>	<b>8</b>	<b>0</b>	<b>0</b>	<b>0</b>	<b>52</b>	<b>104</b>	<b>4</b>	<b>: Block T O T A L</b>	

Sr.No.	Name village	Availability of electricity (Yes/No)				Land Use								
						Nearest Town		Area under different types of land use ( in decimal place)						
		Power Supply for Domestic Use (ED)	Power Supply for Agricultural Use (EAG)	Power Supply for Commercial Use (EC)	Power Supply for All Uses (EA)	Name	Distance range code i.e. a for < 5 Kms, b for 5-10 Kms and c for 10+ kms .	Forests	Area under Non-agricultural Uses	Barren and Un-cultivable land	Permanent Pastures and Other Grazing Lands	Land Under Miscellaneous Tree Crops etc.	Culturable Waste Land	
1	2	98	99	100	101	102	103	104	105	106	107	108	109	
379	Joepa	No	No	No	No	ABHAYAPUR	c	0	2.7	0	0.5	0	0	
380	Bogulamari	No	No	No	No	ABHAYAPUR	c	0	2.9	0	0.7	0	0.2	
381	Harir Char Pt I	No	No	No	No	ABHAYAPUR	c	0	4.9	0	0.5	0	0	
382	Harir Char Pt II	No	No	No	No	ABHAYAPUR	c	0	2.7	0	0.8	0	0	
383	Kalikura Pt II	No	No	No	No	ABHAYAPUR	c	0	7.6	0	0.6	0	0	
384	Bhuyanpara	No	No	No	No	ABHAYAPUR	c	0	8	0	0.4	0	0	
385	Nararvita Pt I	Yes	No	No	No	ABHAYAPUR	c	0	21	4.6	7.1	6.4	1	
<b>Block T O T A L :</b>		<b>98</b>	<b>1</b>	<b>24</b>	<b>19</b>	<b>0</b>	<b>0</b>	<b>1052</b>	<b>3762.6</b>	<b>629.4</b>	<b>748.7</b>	<b>3822.4</b>	<b>319.3</b>	



Land Use										Name of three most important commodities manufactured			Name of Village	Serial Number
hectares rounded up to one					Area irrigated by source (in hectare).									
Fallow lands other than current fallows	Current Fallows	Net Area Sown	Total Irrigated Land Area	Total Un-irrigated Land Area	Canals ( C )	Wells/Tube-wells(W/TW)	Tanks/Lakes(T/L)	Water Falls(WF)	Others(O)	First	Second	Third		
110	111	112	113	114	115	116	117	118	119	120	121	122	2	1
0	0	68.2	0	68.2	0	0	0	0	0				Joepa	379
0.2	0	63.5	0	63.5	0	0	0	0	0				Bogulamari	380
0.2	0	107.7	0	107.7	0	0	0	0	0				Harir Char Pt I	381
0	0	87.8	0	87.8	0	0	0	0	0				Harir Char Pt II	382
0.3	0	119.1	0	119.1	0	0	0	0	0				Kalikura Pt II	383
1.1	0	81.5	0	81.5	0	0	0	0	0				Bhuyanpara	384
0	0	159	0	159	0	0	0	0	0				Nararvita Pt I	385
<b>430.8</b>	<b>3</b>	<b>10186</b>	<b>30.3</b>	<b>10155</b>	<b>0</b>	<b>0</b>	<b>0</b>	<b>0</b>	<b>0</b>				<b>: Block T O T A L</b>	

Sr.No.	Name village	Location code no.	Total area of the village ( in hectares rounded up to one decimal place)	Total population ( 2011 census )	Number of households (2011 census)	Number of educational amenities available. within the village , the distance range code for 5-10 Kms and c for 10+ kms of nearest p available is given).									
						Pre-Primary school (PP)	Primary school (P)	Middle school (M)	Secondary School (S)	Senior Secondary school (SS)	Degree college of arts ,science & commerce (ASC)	Engineering college(EC)	Medical college (MC)	Management institute (MI)	
1	2	3	4	5	6	7	8	9	10	11	12	13	14	15	

**Name of District:-Bongaigaon**

**Name of CD Block:-Tapattary**

386	Nararvita Pt IV	301591	93.7	1147	202	c	1	2	a	c	a	c	c	c
387	Nararvita Pt II	301592	107.2	905	172	c	1	1	a	c	a	c	c	c
388	Nararvita Pt III	301593	172.2	1685	292	c	1	2	a	c	a	c	c	c
389	Simalabari Pt II	301594	92.2	1857	315	c	1	2	a	c	c	c	c	c
390	Simlabari Pt I	301595	314.9	3052	569	c	4	4	a	c	c	c	c	c
391	Rangapani	301596	91.9	581	116	c	1	1	l	c	b	c	c	c
392	Ghoramara Pt I	301597	104.3	1519	223	c	1	2	a	c	b	c	c	c
393	Ghoramara Pt II	301598	222.3	1367	224	c	3	2	a	c	b	c	c	c
394	Dholagacha	301599	47.2	518	83	c	1	1	b	c	b	c	c	c
395	Dumerguri Pt III	301600	269.8	2572	519	a	2	2	a	a	a	c	c	c
396	Parerchar Pt II	301601	107	1366	245	a	1	2	a	a	a	c	c	c
397	Parerchar Pt III	301602	50.5	387	61	a	1	1	a	a	a	c	c	c
398	Rajai PaniKhowa Beel	301603	96.7	405	71	b	1	a	a	a	b	c	c	c
399	Dumuria Pt II	301604	64.4	720	141	a	1	a	a	a	a	c	c	c
400	Dumuria Pt III	301605	112	657	126	a	1	1	a	a	a	c	c	c
401	Duramari	301606	167.6	2066	429	l	2	a	a	a	a	c	c	c
402	Naldoba	301607	27.3	509	84	a	1	a	a	a	a	c	c	c
403	Haripur	301608	126.2	1538	320	l	1	2	a	a	a	c	c	c
404	Bhomapara	301609	106.1	185	51	a	1	a	a	a	a	c	c	c
405	Batabari	301610	362	2068	500	l	1	a	a	a	a	c	c	c
406	Kalbari	301611	66.3	817	148	a	1	1	a	a	a	c	c	c
407	Bawalimari	301612	84.8	1205	267	l	2	1	a	a	a	c	c	c
408	New Piradhara	301613	135.5	2384	436	b	1	b	b	b	b	c	c	c
409	Piknapara	301614	74.8	760	152	a	1	a	a	a	a	c	c	c
410	Tapattary	301615	116.7	2160	407	a	1	2	l	a	a	c	c	c
411	Behulapara	301616	159.5	2473	433	a	2	2	a	a	a	c	c	c

(If not available viz; a for < 5 Kms, b place where facility is					Number of Medical Amenities available. (If not available within the village , the distance range code viz; a for < 5 Kms, b for 5-10 Kms and c for 10+ kms of nearest place where facility is available is given).								Name of Village		Serial Number		
Polytechnic (Pt)	Vocational training school /ITI	Non-formal training centre (NFTC)	Special school for disabled (SSD)	Others (specify)	Community health centre (CHC)	Primary health centre (PHC)	Primary health sub centre (PHS)	Maternity and child welfare centre (MCW)	T.B. clinic (TBC)	Hospital-allopathic (HA)	Hospital-alternative medicine (HO)	Dispensary (D)	Veterinary hospital (VH)	Mobile health clinic (MHC)	Family welfare centre (FWC)		
16	17	18	19	20	21	22	23	24	25	26	27	28	29	30	31	2	1

**Location CodeNo:-319**

**Location CodeNo:-0176**

c	c	c	c		a	a	a	c	c	c	c	a	a	c	c	Nararvita Pt IV	386
c	c	c	c		c	a	a	c	c	c	c	a	a	c	a	Nararvita Pt II	387
c	c	c	c		c	c	a	c	c	c	c	a	a	a	a	Nararvita Pt III	388
c	c	c	c		c	a	a	c	c	c	c	a	a	c	c	Simalabari Pt II	389
c	c	c	c		a	c	a	c	c	c	c	a	a	c	c	Simlabari Pt I	390
c	c	c	c		c	l		c	c	c	c			c	c	Rangapani	391
c	c	c	c		a	a	a	c	c	c	c		a	c	b	Ghoramara Pt I	392
c	c	c	c		a	a	a	c	c	c	c	a	a	c	b	Ghoramara Pt II	393
c	c	c	c		c	b	a	c	c	c	c	c	b	c	c	Dholagacha	394
c	c	c	c		c	a	a	c	c	b	c	b	b	c	c	Dumerguri Pt III	395
c	c	c	c		c	a	a	c	c	c	c	c	c	c	c	Parerchar Pt II	396
c	c	c	c		b	a	a	b	c	b	c	b	b	b	b	Parerchar Pt III	397
c	c	c	c		b	b	b	b	c	b	c	b	c	b	b	Rajai PaniKhowa Beel	398
c	c	c	c		b	a	l	b	c	a	c	a	a	b	b	Dumuria Pt II	399
c	c	c	c		b	a	a	b	c	a	c	a	a	b	b	Dumuria Pt III	400
c	c	c	c		a	a	a	a	c	a	a	a	a	c	c	Duramari	401
c	c	c	c		a	a	a	b	c	a	a	a	a	c	c	Naldoba	402
c	c	c	c		a	a	a	a	c	a	a	a	a	c	c	Haripur	403
c	c	c	c		a	b	a	a	c	c	c	a	a	c	c	Bhomapara	404
c	c	c	c		a	b	a	a	c	c	c	a	a	c	c	Batabari	405
c	c	c	c		a	a	a	a	c	a		a	a	c	c	Kalbari	406
c	c	c	c		a	a	a	a	c	a	a	a	a	c	c	Bawalimari	407
c	c	c	c			b	b	b	c	b	b	b	b	c	c	New Piradhara	408
c	c	c	c		b	b	b	b	c	b	c	b	b	b	b	Piknapara	409
c	c	c	c		b	a	a	b	c	a	c	a	a	b	b	Tapattary	410
c	c	c	c		c	a	a	c	c	b	c	b	b	c	c	Behulapara	411

Sr.No.	Name village	Number of Non-Government Medical Amenities available.							Availability of drinking water - Yes / No							Availability of toilet & others Yes / No				
		Charitable non Govt. hospital/Nursing home.	Medical practitioner with MBBS Degree	Medical practitioner with other degree	Medical practitioner with no degree	Traditional practitioner and faith healer .	Medicine Shop	Others	Tap water (Treated/Untreated)	Well water (Covered / Uncovered well)	Hand Pump	Tube wells / Bore well	Spring	River / Canal	Tank / Pond / Lake	Others	Community toilet including bath.	Community toilet excluding bath.	Rural sanitary mart or sanitary hardware outlet available near the village.	Community bio- gas or recycle of waste for productive use.
1	2	32	33	34	35	36	37	38	39	40	41	42	43	44	45	46	47	48	49	50

386	Nararvita Pt IV	0	0	0	0	0	1	0	Yes	Yes	Yes	No	No	Yes	Yes	No	No	No	No	No
387	Nararvita Pt II	0	0	0	0	0	1	0	No	No	Yes	No	No	Yes	Yes	No	No	No	No	No
388	Nararvita Pt III	0	0	0	0	0	1	0	Yes	Yes	Yes	Yes	No	Yes	Yes	No	No	No	No	No
389	Simalabari Pt II	0	0	0	0	0	1	0	No	Yes	Yes	Yes	No	Yes	Yes	No	No	No	No	No
390	Simlabari Pt I	0	0	0	0	0	1	0	Yes	Yes	Yes	Yes	No	No	Yes	No	No	No	No	No
391	Rangapani	0	0	0	0	0	1	0	No	Yes	Yes	Yes	No	Yes	No	No	No	No	No	No
392	Ghoramara Pt I	0	0	0	0	0	1	0	Yes	Yes	Yes	No	No	Yes	Yes	No	No	No	No	No
393	Ghoramara Pt II	0	0	0	0	0	1	0	No	No	Yes	No	No	Yes	Yes	No	No	No	No	No
394	Dholagacha	0	0	0	0	0	0	0	No	No	Yes	No	No	No	Yes	No	No	No	No	No
395	Dumerguri Pt III	0	0	0	0	0	1	0	Yes	Yes	Yes	Yes	No	Yes	No	No	No	No	No	No
396	Parerchar Pt II	0	0	0	0	0	1	0	No	Yes	Yes	Yes	No	No	No	No	No	No	No	No
397	Parerchar Pt III	0	0	0	0	0	0	0	No	Yes	Yes	No	No	No	No	No	No	No	No	No
398	Rajai PaniKhowa Beel	0	0	0	0	0	0	0	No	No	Yes	No	No	No	No	No	No	No	No	No
399	Dumuria Pt II	0	0	0	0	0	0	0	No	Yes	Yes	No	No	No	No	No	No	No	No	No
400	Dumuria Pt III	0	0	0	0	0	0	0	No	Yes	Yes	Yes	No	No	No	No	No	No	No	No
401	Duramari	0	0	0	0	0	1	0	Yes	Yes	Yes	Yes	No	No	No	No	No	No	No	No
402	Naldoba	0	0	0	0	0	0	0	Yes	Yes	Yes	No	No	No	No	No	No	No	No	No
403	Haripur	0	0	0	0	0	1	0	Yes	Yes	Yes	Yes	No	No	No	No	No	No	No	No
404	Bhomapara	0	0	0	0	0	0	0	No	Yes	Yes	No	No	No	No	No	No	No	No	No
405	Batabari	0	0	0	0	0	1	0	Yes	Yes	Yes	Yes	No	Yes	No	No	No	No	No	No
406	Kalbari	0	0	0	0	0	0	0	Yes	Yes	Yes	No	No	No	No	No	No	No	No	No
407	Bawalimari	0	0	0	0	0	1	0	Yes	Yes	Yes	Yes	No	No	No	No	No	No	No	No
408	New Piradhara	0	0	0	0	0	1	0	No	Yes	Yes	No	No	No	No	No	No	No	No	No
409	Piknapara	0	0	0	0	0	0	0	No	No	Yes	Yes	No	No	No	No	No	No	No	No
410	Tapattary	0	0	0	0	0	1	0	Yes	Yes	Yes	Yes	No	No	No	No	No	No	No	No
411	Behulapara	0	0	0	0	0	1	0	Yes	Yes	Yes	Yes	No	No	No	No	No	No	No	No

Communication and transport facilities (If amenities available code -Yes is given except for Village Pin Code ,If not available within the village , the distance range code viz; a for < 5 Kms, b for 5-10 Kms and c for 10+ kms of nearest place where facility is available is given).														Name of Village	Serial Number			
Post office(PO)	Sub post office (SPO)	Post & Telegraph office (P&TO)	Village Pin Code	Telephones (L and lines)	Public call office (PCO)	Mobile phone coverage	Internet cafes/ Common service centre (CSC)	Private courier facility	Bus service (Public & Private)	Railway stations	Auto/Modified Autos	Taxis and Vans	Tractors			Cycle-pulled rickshaws(Manual & Machine driven)	Carts driven by animals	Sea /River ferry service
51	52	53	54	55	56	57	58	59	60	61	62	63	64	65	66	67	2	1

Yes	a	783384	c	a	b	c	c	a	c	Yes	c	c	a	a	c	Nararvita Pt IV	386
a	a	783384	c	a	a	c	c	b	c	b	c	c	b	c	c	Nararvita Pt II	387
a	a	783384	a	a	Yes	a	c	Yes	c	b	c	c	b	b	c	Nararvita Pt III	388
Yes		783384	c	a	Yes	c	c	Yes	c	b	c	b	b	Yes	c	Simlabari Pt II	389
a	a	783384	c	a	Yes	c	c	Yes	c	b	b	c	b	c	c	Simlabari Pt I	390
	a	783384	b	a	Yes	c	b	b	c	b	b	b	b	b	c	Rangapani	391
a	a	783384	b	a	Yes	c	c	a	c	Yes	c	a	a	Yes	c	Ghoramara Pt I	392
a	a	783384	b	a	Yes	c	c	a	c	Yes	c	a	a	a	c	Ghoramara Pt II	393
a	a	b	783384	b	b	Yes	c	c	b	c	b	c	c	b	c	Dholagacha	394
b	a	b	783384	a	a	Yes	b	a	a	c	Yes	a	a	a	a	Dumerguri Pt III	395
c	a	c		a	a	Yes	b	c	a	c	Yes	a	a	c	b	Parerchar Pt II	396
b	a	b	783384	a	a	Yes	b	a	a	c	a	a	a	a	b	Parerchar Pt III	397
a	a	a		a	a	Yes	a	a	a	c	a	a	a	a	b	Rajai PaniKhowa Beel	398
a	a	a	783384	a	a	Yes	a	a	a	b	a	a	a	a	c	Dumuria Pt II	399
a	a	a	783384	a	a	Yes	a	a	Yes	b	a	Yes	Yes	Yes	c	Dumuria Pt III	400
a	a	a	783384	Yes	a	Yes	a	a	Yes	b	a	a	a	Yes	c	Duramari	401
a	a	a	783384	a	a	Yes	a	a	a	b	a	Yes	a	Yes	Yes	Naldoba	402
a	a	a	783384	a	a	Yes	a	a	Yes	b	a	a	Yes	Yes	Yes	Haripur	403
a	a	a		a	a	a	a	a	a	a	a	a	a	Yes	Yes	Bhomapara	404
a	a	a		Yes	a	Yes	a	a	Yes	a	a	a	a	Yes	c	Batabari	405
a	a	a	783384	a	a	Yes	a	a	a	b	Yes	Yes	a	Yes	Yes	Kalbari	406
a	a	a	783384	Yes	a	Yes	a	a	a	a	Yes	Yes	a	Yes	Yes	Bawalimari	407
b	b	b	783384	Yes	a	Yes	b	b	Yes	b	b	Yes	b	Yes	c	New Piradhara	408
a	a	a		a	a	Yes	a	a	Yes	c	a	Yes	b	Yes	c	Piknapara	409
a	b	a		Yes	a	Yes	Yes	a	Yes	b	a	a	a	a	c	Tapattary	410
a	a	a		a	a	Yes	a	a	a	b	Yes	a	a	a	c	Behulapara	411

Sr.No.	Name village	Village connected to highways,village roads, banks & credit societies (If amenities available code -Yes is given, If not available within the village , the distance range code viz; a for < 5 Kms, b for 5-10 Kms and c for 10+ kms of nearest place where facility is available is given).												Availability of misc available within the c for 10+ kms of n			
		Connected to national highway(NH)	Connected to state highway(SH)	Connected to major district road (MDR)	Connected to others district road	Pucca roads	Kutchcha roads	Water bounded macadam(WBM) roads	Navigable waterway (river/canal)(NW)	Footpaths (FP)	Commercial & Co-operative Banks	ATM	Agricultural Credit Societies	Self-Help Group (SHG)	Public distribution system (PDS) shop	Mandis / Regular market	Weekly Haat
1	2	68	69	70	71	72	73	74	75	76	77	78	79	80	81	82	83

386	Nararvita Pt IV	c	a	a	Yes	a	Yes	Yes	b	Yes	b	c	b	b	a	a	a
387	Nararvita Pt II	c	a	a	Yes	a	Yes	a	c	Yes	b	c	a	Yes	Yes	Yes	Yes
388	Nararvita Pt III	c	a	Yes	Yes	a	Yes	Yes	c	Yes	b	c	a	Yes	Yes	a	Yes
389	Simalabari Pt II	c	Yes	Yes	Yes	b	Yes	Yes	b	Yes	a	c	b	Yes	Yes	a	Yes
390	Simlabari Pt I	c	a	a	Yes	Yes	Yes	Yes	a	Yes	a	c	b	Yes	a	a	a
391	Rangapani	c	b	b	Yes	a	Yes	b	a	Yes	b	b	b	Yes	Yes	a	Yes
392	Ghoramara Pt I	c	a	a	Yes	a	Yes	Yes	a	Yes	a	c	b	Yes	Yes	a	Yes
393	Ghoramara Pt II	c	a	a	Yes	a	Yes	Yes	b	Yes	a	c	b	a	a	a	a
394	Dholagacha	c	b	a	Yes	a	Yes	b	b	Yes	a	c	b	a	a	a	a
395	Dumerguri Pt III	c	a	c	Yes	a	Yes	Yes	b	Yes	a	b	a	Yes	Yes	a	Yes
396	Parerchar Pt II	c	a	c	Yes	b	Yes	Yes	b	Yes	a	b	a	Yes	Yes	a	Yes
397	Parerchar Pt III	c	a	c	Yes	b	Yes	b	b	Yes	a	a	b	Yes	a	a	a
398	Rajai PaniKhowa Beel	c	a	c	Yes	b	Yes	b	c	Yes	b	a	a	Yes	Yes	Yes	Yes
399	Dumuria Pt II	b	a	b	Yes	b	Yes	b	c	Yes	b	a	a	Yes	Yes	Yes	Yes
400	Dumuria Pt III	b	Yes	Yes	Yes	b	Yes	b	c	Yes	a	a	a	Yes	Yes	a	Yes
401	Duramari	b	b	a	Yes	Yes	Yes	Yes	c	Yes	b	a	a	Yes	Yes	a	Yes
402	Naldoba	b	b	b	Yes	a	Yes	b	c	Yes	a	a	a	Yes	Yes	a	Yes
403	Haripur	b	b	a	Yes	Yes	Yes	Yes	c	Yes	a	a	a	Yes	Yes	a	a
404	Bhomapara	a	a	a	Yes	a	Yes	b	a	Yes	a	a	a	Yes	Yes	a	Yes
405	Batabari	b	a	a	Yes	Yes	Yes	Yes	a	Yes	b	a	b	Yes	Yes	b	Yes
406	Kalbari	b	b	a	Yes	b	Yes	a	c	Yes	b	a	a	Yes	Yes	Yes	Yes
407	Bawalimari	b	b	a	Yes	a	Yes	Yes	c	Yes	b	a	a	Yes	Yes	Yes	Yes
408	New Piradhara	b	b	b	Yes	Yes	Yes	Yes	c	Yes	b	a	b	a	a	b	b
409	Piknapara	c	Yes	c	Yes	b	Yes	a	c	Yes	b	a	b	Yes	Yes	b	Yes
410	Tapattary	b	a	b	Yes	Yes	Yes	Yes	c	Yes	b	a	b	Yes	a	b	a
411	Behulapara	c	a	c	Yes	a	Yes	Yes	c	Yes	b	a	b	Yes	Yes	Yes	Yes

miscellaneous facilities (If amenities available code -Yes is given, If not village, the distance range code viz; a for < 5 Kms, b for 5-10 Kms and nearest place where facility is available is given).

84	85	86	87	88	89	90	91	92	93	94	95	96	97	Name of Village	Serial Number
														2	1

c	c	Yes	c	Yes	a	Yes	c	a	c	c	Yes	Yes	a	Nararvita Pt IV	386
c	c	Yes	c	Yes	a	Yes	a	c	a	c	Yes	Yes	a	Nararvita Pt II	387
c	c	Yes	a	Yes	a	Yes	c	a	c	c	Yes	Yes	a	Nararvita Pt III	388
a	c	Yes	a	Yes	b	Yes	a	a	c	c	Yes	Yes	c	Simalabari Pt II	389
c	c	Yes	c	Yes	a	Yes	c	a	c	c	Yes	Yes	a	Simlabari Pt I	390
b	c	Yes	c	Yes	b	a	c	a	c	c	Yes	Yes	b	Rangapani	391
c	c	Yes	c	Yes	a	Yes	c	b	c	c	Yes	Yes	b	Ghoramara Pt I	392
c	c	Yes	c	Yes	a	Yes	c	b	c	c	Yes	Yes	b	Ghoramara Pt II	393
c	c	Yes	c	Yes	b	b	c	b	c	c	Yes	Yes	b	Dholagacha	394
b	c	Yes	c	Yes	b	Yes	b	b	b	b	b	Yes	b	Dumerguri Pt III	395
c	c	Yes	c	Yes	b	Yes	c	a	c	b	a	Yes	b	Parerchar Pt II	396
c	c	Yes	c	a	b	b	b	b	b	b	a	b	b	Parerchar Pt III	397
c	c	Yes	c	a	a	a	a	a	a	a	a	b	a	Rajai PaniKhowa Beel	398
c	b	Yes	c	Yes	a	a	a	a	a	a	a	Yes	a	Dumuria Pt II	399
a	b	Yes	c	Yes	a	a	a	a	a	a	a	Yes	a	Dumuria Pt III	400
b	Yes	Yes	b	Yes	Yes	Yes	a	a	a	a	a	Yes	a	Duramari	401
b	b	a	b	Yes	a	a	a	a	a	a	a	a	a	Naldoba	402
a	Yes	Yes	b	Yes	a	Yes	a	a	a	a	a	Yes	a	Haripur	403
b	a	Yes	a	a	a	a	a	a	a	a	Yes	Yes	a	Bhomapara	404
b	a	Yes	a	Yes	a	Yes	a	a	a	a	Yes	Yes	a	Batabari	405
b	a	a	a	Yes	a	Yes	a	a	a	a	Yes	Yes	a	Kalbari	406
b	Yes	Yes	a	Yes	a	Yes	a	a	a	a	a	Yes	a	Bawalimari	407
b	b	Yes	a	Yes	Yes	Yes	b	b	b	b	a	Yes	b	New Piradhara	408
a	b	Yes	a	Yes	a	a	a	a	a	a	a	Yes	b	Piknapara	409
a	b	Yes	a	Yes	Yes	Yes	a	a	a	a	a	Yes	a	Tapattary	410
a	b	Yes	a	Yes	a	Yes	a	a	a	a	a	Yes	a	Behulapara	411

Sr.No.	Name village	Availability of electricity (Yes/No)				Land Use								
		Power Supply for Domestic Use (ED)	Power Supply for Agricultural Use (EAG)	Power Supply for Commercial Use (EC)	Power Supply for All Uses (EA)	Nearest Town	Distance range code i.e. a for < 5 Kms, b for 5-10 Kms and c for 10+ kms .	Area under different types of land use ( in decimal place)						
								Forests	Area under Non-agricultural Uses	Barren and Un-cultivable land	Permanent Pastures and Other Grazing Lands	Land Under Miscellaneous Tree Crops etc.	Culturable Waste Land	
98	99	100	101	102	103	104	105	106	107	108	109			

386	Nararvita Pt IV	No	No	No	No	ABHAYAPUR	c	0	8.2	0	1.4	2.1	0.4
387	Nararvita Pt II	No	No	No	No	ABHAYAPUR	c	0	4.2	0	9.4	2.4	0
388	Nararvita Pt III	Yes	No	No	No	ABHAYAPUR	c	0	10.9	0	11.5	8	0
389	Simalabari Pt II	Yes	No	No	No	ABHAYAPUR	c	0	2.4	0	27.2	1.4	0
390	Simlabari Pt I	Yes	No	No	No	ABHAYAPUR	c	0	11.8	0	12.2	10	0
391	Rangapani	Yes	No	No	No	ABHAYAPUR	c	0	8.1	0	4.5	5.4	0
392	Ghoramara Pt I	Yes	No	No	No	ABHAYAPUR	c	0	6.5	2	0.4	0	0
393	Ghoramara Pt II	Yes	No	No	No	ABHAYAPUR	c	0	15	0	8.5	4.1	3.4
394	Dholagacha	Yes	No	No	No	ABHAYAPUR	c	0	5.1	0.4	0.4	0	0.1
395	Dumerguri Pt III	Yes	No	No	No			0	22.7	77	0	40.8	29.4
396	Parerchar Pt II	Yes	No	No	No	ABHAYAPURI		0	9	1.4	0	5.2	1.5
397	Parerchar Pt III	Yes	No	No	No	ABHAYAPURI		0	2.2	1	0	7	0.1
398	Rajai PaniKhowa Beel	Yes	No	No	No	ABHAYAPURI		0	2.6	7.2	0	7.2	9.4
399	Dumuria Pt II	Yes	No	No	No	ABHAYAPURI		0	8.3	0.4	0	4.4	1.2
400	Dumuria Pt III	Yes	No	No	No	ABHAYAPURI		0	5.4	1.8	0	2.7	2.1
401	Duramari	Yes	No	No	No	ABHAYAPUR	a	0.4	38.4	4.8	0	0	47.9
402	Naldoba	Yes	No	No	No	ABHAYAPUR	a	0	8.2	2.3	0	0	4.8
403	Haripur	Yes	No	No	No	ABHAYAPUR	a	0	21.2	12.2	0	0	0.4
404	Bhomapara	Yes	No	Yes	Yes	ABHAYAPUR	a	0	30	0	0	20.1	1.1
405	Batabari	Yes	No	Yes	Yes	ABHAYAPUR	a	0	34.5	30.1	21.1	37.3	52.2
406	Kalbari	Yes	No	No	No	ABHAYAPUR	a	0	19	1.9	0	0	0.6
407	Bawalimari	Yes	No	No	No	ABHAYAPUR	a	0	31	8.1	0	0	3.4
408	New Piradhara	Yes	No	No	No	ABHAYAPUR	b	0	1.7	11.4	0	0	0
409	Piknapara	Yes	No	No	No	ABHAYAPURI		0	3.6	9.5	0	2	9.7
410	Tapattary	Yes	No	No	No	ABHAYAPURI		0	19.4	3.5	0	7.9	5.8
411	Behulapara	Yes	No	No	No	ABHAYAPURI		0	17.5	2	0	36	3.9



Land Use										Name of three most important commodities manufactured			Name of Village	Serial Number
hectares rounded up to one					Area irrigated by source (in hectare).					First	Second	Third		
Fallow lands other than current fallows	Current Fallows	Net Area Sown	Total Irrigated Land Area	Total Un-irrigated Land Area	Canals ( C )	Wells/Tube-wells(W/TW)	Tanks/Lakes(T/L)	Water Falls(WF)	Others(O)					
110	111	112	113	114	115	116	117	118	119	120	121	122	2	1

0	0	81.7	0	81.7	0	0	0	0	0				Nararvita Pt IV	386
0	0	91.2	0	91.2	0	0	0	0	0				Nararvita Pt II	387
0	0	142.2	0	142.2	0	0	0	0	0				Nararvita Pt III	388
0	0	61.2	0	61.2	0	0	0	0	0				Simalabari Pt II	389
0	0	280.9	0	280.9	0	0	0	0	0				Simlabari Pt I	390
0	0	73.9	0	73.9	0	0	0	0	0				Rangapani	391
0	0	95.3	0	95.3	0	0	0	0	0				Ghoramara Pt I	392
0	0	191.3	0	191.3	0	0	0	0	0				Ghoramara Pt II	393
0	0	41.2	0	41.2	0	0	0	0	0				Dholagacha	394
0	0	100	0	100	0	0	0	0	0				Dumerguri Pt III	395
0	0	90	0	90	0	0	0	0	0				Parerchar Pt II	396
0	0	40.1	0	40.1	0	0	0	0	0				Parerchar Pt III	397
0	0	70	0	70	0	0	0	0	0				Rajai PaniKhowa Beel	398
0	0	50	0	50	0	0	0	0	0				Dumuria Pt II	399
0	0	100	0	100	0	0	0	0	0				Dumuria Pt III	400
0	0	76.1	0	76.1	0	0	0	0	0				Duramari	401
0	0	12	0	12	0	0	0	0	0				Naldoba	402
0	0	92.3	0	92.3	0	0	0	0	0				Haripur	403
0	0	54.8	0	54.8	0	0	0	0	0				Bhomapara	404
40	0	146.7	0	146.7	0	0	0	0	0				Batabari	405
0	0	44.8	0	44.8	0	0	0	0	0				Kalbari	406
0	0	42.3	0	42.3	0	0	0	0	0				Bawalimari	407
0	0	122.5	0	122.5	0	0	0	0	0				New Piradhara	408
0	0	50	0	50	0	0	0	0	0				Piknapara	409
0	0	80	0	80	0	0	0	0	0				Tapattary	410
0	0	100	0	100	0	0	0	0	0				Behulapara	411

Sr.No.	Name village	Location code no.	Total area of the village ( in hectares rounded up to one decimal place)	Total population ( 2011 census )	Number of households (2011 census)	Number of educational amenities available. within the village , the distance range code for 5-10 Kms and c for 10+ kms of nearest p available is given).									
						Pre-Primary school (PP)	Primary school (P)	Middle school (M)	Secondary School (S)	Senior Secondary school (SS)	Degree college of arts ,science & commerce (ASC)	Engineering college(EC)	Medical college (MC)	Management institute (MI)	
1	2	3	4	5	6	7	8	9	10	11	12	13	14	15	
412	Dumuria Pt I	301617	94.1	2711	513	1	1	2	1	1	b	c	c	c	
413	Bhadaipara	301618	123.3	1820	342	b	4	2	a	a	a	c	c	c	
414	Jharpara Pt II	301619	82.3	1971	365	1	3	2	1	1	1	c	c	c	
415	Lengtisinga	301620	46.9	396	71	b	1	a	a	a	b	c	c	c	
416	Janermukh	301621	129	1470	260	c	1	2	a	a	a	c	c	c	
417	Parerchar Pt I	301622	20.9	145	34	a	1	a	a	a	a	c	c	c	
418	Dumerguri Pt II	301623	215.1	811	138	a	1	1	1	a	a	c	c	c	
419	Santoshpur Pt I	301624	72.9	584	106	a	1	a	a	a	b	c	c	c	
420	Dumerguri Pt I	301625	114.1	797	135	a	1	a	a	a	b	c	c	c	
421	Santoshpur Pt II	301626	236.1	2750	440	b	5	2	1	a	a	c	c	c	
422	Santoshpur Pt III	301627	232.4	1854	310	b	1	2	1	a	b	c	c	c	
423	Bharalipara Pt II	301628	103.1	1529	241	a	1	a	a	a	b	c	c	c	
424	Bharalipara Pt I	301629	126	881	141	a	1	a	a	a	b	c	c	c	
425	Jharpara Pt I	301630	132.9	1252	217	c	1	a	a	a	b	c	c	c	
426	Nasatra	301631	378	4191	734	b	6	3	1	1	b	c	c	c	
427	Piradhara Pt I	301632	205.5	2485	443	b	3	3	1	b	b	c	c	c	
428	Piradhara Pt II	301633	82.4	1151	201	a	1	2	1	a	a	c	c	c	
429	Amguri Pt I	301634	181.5	1889	361	1	1	2	b	b	b	c	c	c	
430	Amguri Pt II	301635	154.4	772	164	a	1	1	b	b	b	c	c	c	
431	Lalmati Grazing	301636	97.7	208	35	a	1	b	b	b	b	c	c	c	
432	Lalmati	301637	247.6	3050	640	2	3	4	b	b	b	c	c	c	
433	Uttar Kharagaon Pt I	301638	70.5	769	156	a	1	1	1	a	b	c	c	c	
434	Uttar Kharagaon Pt II	301639	95.4	531	99	a	1	a	a	a	b	c	c	c	
435	Bechimari	301640	113.8	1814	310	a	1	a	a	a	b	c	c	c	
436	Kharagaon Pt III	301641	105.1	85	14	a	a	a	a	a	c	c	c	c	
437	Majpara	301642	61.8	517	96	a	1	a	a	b	b	c	c	c	
438	Malegarh Pahar	301643	667.1	915	170	a	1	a	a	b	b	c	c	c	
439	Arimara	301644	187.6	1194	196	1	2	a	a	b	b	c	c	c	

(If not available viz; a for < 5 Kms, b place where facility is					Number of Medical Amenities available. (If not available within the village , the distance range code viz; a for < 5 Kms, b for 5-10 Kms and c for 10+ kms of nearest place where facility is available is given).								Name of Village		Serial Number		
Polytechnic (Pt)	Vocational training school /ITI	Non-formal training centre (NFTC)	Special school for disabled (SSD)	Others (specify)	Community health centre (CHC)	Primary health centre (PHC)	Primary health sub centre (PHS)	Maternity and child welfare centre (MCW)	T.B. clinic (TBC)	Hospital-allopathic (HA)	Hospital-alternative medicine (HO)	Dispensary (D)	Veterinary hospital (VH)	Mobile health clinic (MHC)	Family welfare centre (FWC)		
16	17	18	19	20	21	22	23	24	25	26	27	28	29	30	31	2	1
c	c	c	c		c	a		b	c	b	c	b	b	c	c	Dumuria Pt I	412
c	c	c	c		c	a	a	c	c	b	c	b	b	c	c	Bhadaipara	413
c	c	c	c		c	l		c	c	b	c	b	l	c	c	Jharpara Pt II	414
c	c	c	c		c	a	a	c	c	b	c	b	a	c	c	Lengtisinga	415
c	c	c	c		c	c	a	c	c	c	c	c	c	c	c	Janermukh	416
c	c	c	c		c	a	a	c	c	a	c	b	b	c	c	Parerchar Pt I	417
c	c	c	c		c	b	l	c	c	b	c	b	b	c	c	Dumerguri Pt II	418
c	c	c	c		c	a	a	c	c	b	c	b	c	c	c	Santoshpur Pt I	419
c	c	c	c		c	a	a	c	c	b	c	b	b	c	c	Dumerguri Pt I	420
c	c	c	c		c	a	a	c	c	b	c	b	b	c	c	Santoshpur Pt II	421
c	c	c	c		c	a	a	c	c	b	c	b	b	c	c	Santoshpur Pt III	422
c	c	c	c		c	b	a	c	c	b	c	b	b	c	c	Bharalipara Pt II	423
c	c	c	c		c	b	a	c	c	b	c	b	b	c	c	Bharalipara Pt I	424
c	c	c	c		c	b	a	c	c	b	c	b	b	c	c	Jharpara Pt I	425
c	c	c	c		c	b	l	b	c	b	b	b	b	b	l	Nasatra	426
c	c	c	c		c	b	b	c	c	b	c	b	b	c	c	Piradhara Pt I	427
c	c	c	c		c	b	b	c	c	b	c	b	b	c	c	Piradhara Pt II	428
c	c	c	c		b	b	l	b	c	b	b	b	b	c	c	Amguri Pt I	429
c	c	c	c		b	b	b	b	c	b	b	b	b	c	c	Amguri Pt II	430
c	c	c	c		a	a	a	b	a	a	a	a	b	c	c	Lalmati Grazing	431
c	c	c	c		b	b	l	b	c	b	b	b	b	c	c	Lalmati	432
c	c	c	c		b	b	l	b	c	b	b	b	b	b	b	Uttar Kharagaon Pt I	433
c	c	c	c		b	b	a	b	c	b	b	b	b	c	b	Uttar Kharagaon Pt II	434
c	c	c	c		b	a	a	b	c	b	b	b	a	c	b	Bechimari	435
c	c	c	c		c	b	a	c	c	c	c	c	a	c	c	Kharagaon Pt III	436
c	c	c	c		a	b	b	b	c	b	b	b	b	c	b	Majpara	437
c	c	c	c		b	b	b	b	c	b	b	b	b	c	b	Malegarh Pahar	438
c	c	c	c		b	b	a	b	c	b	b	b	b	c	c	Arimara	439

Sr.No.	Name village	Number of Non-Government Medical Amenities available.							Availability of drinking water - Yes / No							Availability of toilet & others Yes / No				
		Charitable non Govt. hospital/Nursing home.	Medical practitioner with MBBS Degree	Medical practitioner with other degree	Medical practitioner with no degree	Traditional practitioner and faith healer .	Medicine Shop	Others	Tap water (Treated/Untreated)	Well water (Covered / Uncovered well)	Hand Pump	Tube wells / Bore well	Spring	River / Canal	Tank / Pond / Lake	Others	Community toilet including bath.	Community toilet excluding bath.	Rural sanitary mart or sanitary hardware outlet available near the village.	Community bio- gas or recycle of waste for productive use.
1	2	32	33	34	35	36	37	38	39	40	41	42	43	44	45	46	47	48	49	50
412	Dumuria Pt I	0	0	0	0	0	1	0	Yes	Yes	Yes	Yes	No	No	No	No	No	No	No	No
413	Bhadaipara	0	0	0	0	0	1	0	No	No	Yes	Yes	No	No	No	No	No	No	No	No
414	Jharpara Pt II	0	1	0	0	0	2	0	Yes	No	Yes	Yes	No	No	No	No	No	No	No	No
415	Lengtisinga	0	0	0	0	0	0	0	No	No	Yes	No	No	No	No	No	No	No	No	No
416	Janermukh	0	0	0	0	0	1	0	No	Yes	Yes	No	No	No	No	No	No	No	No	No
417	Parerchar Pt I	0	0	0	0	0	0	0	No	No	Yes	No	No	No	No	No	No	No	No	No
418	Dumerguri Pt II	0	2	0	0	0	0	0	No	Yes	Yes	Yes	No	Yes	No	No	No	No	No	No
419	Santoshpur Pt I	0	0	0	0	0	0	0	No	Yes	Yes	No	No	Yes	No	No	No	No	No	No
420	Dumerguri Pt I	0	0	0	0	0	0	0	Yes	Yes	Yes	No	No	No	No	No	No	No	No	No
421	Santoshpur Pt II	0	0	0	0	0	1	0	Yes	Yes	Yes	Yes	No	Yes	No	No	No	No	No	No
422	Santoshpur Pt III	0	0	0	0	0	1	0	Yes	Yes	Yes	No	No	Yes	No	No	No	No	No	No
423	Bharalipara Pt II	0	0	0	0	0	1	0	No	Yes	Yes	No	No	Yes	No	No	No	No	No	No
424	Bharalipara Pt I	0	0	0	0	0	0	0	No	Yes	Yes	No	No	No	No	No	No	No	No	No
425	Jharpara Pt I	0	0	0	0	0	1	0	No	Yes	Yes	No	No	Yes	No	No	No	No	No	No
426	Nasatra	0	0	0	0	0	1	1	Yes	Yes	Yes	Yes	No	Yes	No	No	No	No	No	No
427	Piradhara Pt I	0	0	0	0	0	1	0	Yes	Yes	Yes	No	No	No	No	No	No	No	No	No
428	Piradhara Pt II	0	0	0	0	0	1	0	No	Yes	Yes	Yes	No	No	No	No	No	No	No	No
429	Amguri Pt I	0	0	0	0	0	1	0	Yes	Yes	Yes	Yes	No	No	No	No	No	No	No	No
430	Amguri Pt II	0	0	0	0	0	0	0	No	Yes	Yes	Yes	No	No	No	No	No	No	No	No
431	Lalmati Grazing	0	0	0	0	0	0	0	No	No	Yes	Yes	No	No	No	No	No	No	No	No
432	Lalmati	0	0	0	0	0	1	0	Yes	Yes	Yes	Yes	No	No	No	No	No	No	No	No
433	Uttar Kharagaon Pt I	0	0	0	0	0	0	0	No	Yes	Yes	Yes	No	No	No	No	No	No	No	No
434	Uttar Kharagaon Pt II	0	0	0	0	0	0	0	No	Yes	Yes	Yes	No	No	No	No	No	No	No	No
435	Bechimari	0	0	0	0	0	1	0	Yes	No	No	Yes	No	No	No	No	No	No	No	No
436	Kharagaon Pt III	0	0	0	0	0	0	0	No	No	Yes	Yes	No	No	No	No	No	No	No	No
437	Majpara	0	0	0	0	0	0	0	No	Yes	Yes	No	No	No	No	No	No	No	No	No
438	Malegarh Pahar	0	0	0	0	0	1	0	No	Yes	Yes	No	No	No	No	No	No	No	No	No
439	Arimara	0	0	0	0	0	1	0	No	No	Yes	Yes	No	No	No	No	No	No	No	No

Communication and transport facilities (If amenities available code -Yes is given except for Village Pin Code ,If not available within the village , the distance range code viz; a for < 5 Kms, b for 5-10 Kms and c for 10+ kms of nearest place where facility is available is given).																	Name of Village	Serial Number	
Post office(PO)	Sub post office (SPO)	Post & Telegraph office (P&TO)	Village Pin Code	Telephones (Land lines)	Public call office (PCO)	Mobile phone coverage	Internet cafes/ Common service centre (CSC)	Private courier facility	Bus service (Public & Private)	Railway stations	Auto/Modified Autos	Taxis and Vans	Tractors	Cycle-pulled rickshaws(Manual & Machine driven)	Carts driven by animals	Sea /River ferry service			
51	52	53	54	55	56	57	58	59	60	61	62	63	64	65	66	67	2	1	
a	a	a	783384	Yes	a	Yes	a	a	Yes	c	a	Yes	a	Yes	c	c	Dumuria Pt I	412	
	Yes	b		Yes	a	Yes	a	b	Yes	c	a	Yes	a	Yes	b	c	Bhadaipara	413	
	Yes	b		Yes	a	Yes	b	b	Yes	c	Yes	Yes	Yes	Yes	b	c	Jharpara Pt II	414	
b	a	b	783384	b	a	Yes	b	c	a	c	a	a	a	a	b	c	Lengtisinga	415	
c	a	c		a	a	Yes	b	b	a	c	Yes	a	a	a	b	c	Janermukh	416	
b	a	b		a	a	Yes	b	a	a	c	a	a	a	a	a	c	Parerchar Pt I	417	
b		b	783384	a	a	Yes	b	a	a	c	a	a	a	a	b	b	c	Dumerguri Pt II	418
c	a	c	783384	a	a	a	b	a	a	c	a	a	a	Yes	b	c	Santoshpur Pt I	419	
b	a	b	783384	a	a	Yes	b	a	a	c	a	a	a	b	a	c	Dumerguri Pt I	420	
b	a	b	783384	a	a	Yes	b	a	a	c	Yes	a	a	Yes	a	c	Santoshpur Pt II	421	
b	Yes	b	783384	a	a	Yes	b	a	Yes	c	a	a	a	a	b	c	Santoshpur Pt III	422	
b	a	b		a	a	Yes	b	a	a	c	Yes	a	a	b	b	c	Bharalipara Pt II	423	
c	a	c		a	a	Yes	b	b	a	c	a	a	a	c	b	c	Bharalipara Pt I	424	
b	b	b		b	b	Yes	Yes	a	a	b	Yes	a	a	a	b	c	Jharpara Pt I	425	
Yes	b	b		b	a	Yes	b	b	Yes	b	a	a	b	a	b	c	Nasatra	426	
a	a	a		a	a	Yes	a	a	Yes	c	Yes	Yes	Yes	a	b	c	Piradhara Pt I	427	
a	a	a		a	a	Yes	a	a	a	c	Yes	Yes	a	a	b	c	Piradhara Pt II	428	
a	a	a	783384	a	a	Yes	a	a	Yes	b	a	a	a	Yes	Yes	c	Amguri Pt I	429	
		a	783384	Yes	a	Yes	a	a	a	b	a	Yes	a	Yes	Yes	c	Amguri Pt II	430	
b	a	b	783384	a	a	Yes	b	b	b	b	b	b	b	Yes	b	c	Lalmati Grazing	431	
b	Yes	b	783384	b	a	Yes	b	b	Yes	b	b	Yes	Yes	Yes	Yes	c	Lalmati	432	
b	a	b		b	b	Yes	b	b	a	a	a	a	b	b	b	b	Uttar Kharagaon Pt I	433	
b	a	b		b	b	Yes	b	b	a	a	a	b	b	a	a	b	Uttar Kharagaon Pt II	434	
b	a	b		a	a	Yes	a	b	a	b	Yes	Yes	Yes	Yes	Yes	b	Bechimari	435	
c	a	c		b	b	Yes	b	c	b	b	b	b	a	Yes	a	b	Kharagaon Pt III	436	
b	a	b		a	a	Yes	b	b	a	b	a	a	Yes	Yes	a	b	Majpara	437	
b	a	b		a	a	Yes	c	b	b	b	a	a	a	Yes	a	c	Malegarh Pahar	438	
b	a	b	783384	a	a	Yes	b	b	b	c	Yes	b	b	Yes	a	Yes	Arimara	439	

Sr.No.	Name village	Village connected to highways,village roads, banks & credit societies (If amenities available code -Yes is given, If not available within the village , the distance range code viz; a for < 5 Kms, b for 5-10 Kms and c for 10+ kms of nearest place where facility is available is given).												Availability of misc available within the c for 10+ kms of n			
		Connected to national highway(NH)	Connected to state highway(SH)	Connected to major district road (MDR)	Connected to others district road	Pucca roads	Kutchcha roads	Water bounded macadam(WBM) roads	Navigable waterway (river/canal)(NW)	Footpaths (FP)	Commercial & Co-operative Banks	ATM	Agricultural Credit Societies	Self-Help Group (SHG)	Public distribution system (PDS) shop	Mandis / Regular market	Weekly Haat
1	2	68	69	70	71	72	73	74	75	76	77	78	79	80	81	82	83
412	Dumuria Pt I	b	Yes	Yes	Yes	Yes	Yes	Yes	c	Yes	c	a	c	Yes	Yes	b	Yes
413	Bhadaipara	c	a	c	Yes	Yes	Yes	Yes	c	Yes	b	b	b	a	a	a	a
414	Jharpara Pt II	c	Yes	c	Yes	Yes	Yes	Yes	c	Yes	Yes	b	c	Yes	Yes	a	Yes
415	Lengtisinga	c	Yes	c	Yes	b	Yes	a	c	Yes	b	b	b	Yes	Yes	a	Yes
416	Janermukh	c	a	c	Yes	b	Yes	Yes	c	Yes	b	c	b	Yes	Yes	a	Yes
417	Parerchar Pt I	c	a	c	Yes	a	Yes	a	c	Yes	a	b	c	Yes	a	a	a
418	Dumerguri Pt II	c	a	c	Yes	b	Yes	a	c	Yes	a	b	a	Yes	Yes	a	Yes
419	Santoshpur Pt I	c	a	c	Yes	a	Yes	a	Yes	Yes	a	c	b	a	a	a	a
420	Dumerguri Pt I	c	a	c	Yes	a	Yes	a	c	Yes	b	b	b	Yes	Yes	a	Yes
421	Santoshpur Pt II	c	a	c	Yes	a	Yes	Yes	Yes	Yes	a	b	b	Yes	b	a	b
422	Santoshpur Pt III	b	b	Yes	Yes	b	Yes	Yes	c	Yes	b	b	b	Yes	b	a	b
423	Bharalipara Pt II	c	a	c	Yes	a	Yes	Yes	c	Yes	a	b	c	Yes	Yes	b	Yes
424	Bharalipara Pt I	c	a	c	Yes	a	Yes	a	c	Yes	c	c	c	Yes	Yes	a	Yes
425	Jharpara Pt I	c	a	c	Yes	b	Yes	Yes	c	Yes	c	c	c	Yes	Yes	a	Yes
426	Nasatra	b	b	a	Yes	Yes	Yes	Yes	Yes	Yes	c	b	c	Yes	Yes	a	Yes
427	Piradhara Pt I	c	c	c	Yes	Yes	Yes	Yes	c	Yes	c	b	c	Yes	Yes	Yes	Yes
428	Piradhara Pt II	c	a	c	Yes	b	Yes	Yes	c	Yes	b	a	c	Yes	Yes	a	Yes
429	Amguri Pt I	b	b	b	Yes	Yes	Yes	Yes	c	Yes	b	b	c	Yes	Yes	a	Yes
430	Amguri Pt II	b	b	b	Yes	b	Yes	a	c	Yes	b	b	c	Yes	Yes	a	Yes
431	Lalmati Grazing	b	a	a	Yes	b	Yes	a	c	Yes	b	a	c	Yes	Yes	b	Yes
432	Lalmati	b	b	b	Yes	Yes	Yes	Yes	b	Yes	b	b	c	Yes	Yes	Yes	Yes
433	Uttar Kharagaon Pt I	a	a	a	Yes	b	Yes	a	b	Yes	b	b	c	Yes	Yes	Yes	Yes
434	Uttar Kharagaon Pt II	a	a	a	Yes	b	Yes	a	b	Yes	b	b	c	Yes	Yes	Yes	Yes
435	Bechimari	a	b	a	Yes	a	Yes	Yes	b	Yes	b	b	c	Yes	Yes	a	Yes
436	Kharagaon Pt III	b	b	b	b	a	Yes	a	b	Yes	c	c	c	Yes	Yes	a	Yes
437	Majpara	a	b	b	Yes	a	Yes	a	b	Yes	b	b	c	Yes	Yes	Yes	Yes
438	Malegarh Pahar	b	b	b	Yes	b	Yes	a	b	Yes	b	b	c	Yes	Yes	a	Yes
439	Arimara	c	c	b	Yes	a	Yes	Yes	Yes	Yes	c	b	b	Yes	Yes	Yes	Yes

ellaneous facilities (If amenities available code -Yes is given, If not village , the distance range code viz; a for < 5 Kms, b for 5-10 Kms and earest place where facility is available is given).

	Agricultural marketing society	Integrated Child Development Scheme (Nutritional Centres)	Anganwadi Centre (Nutritional Centres)	Others (Nutritional Centres)	ASHA (Accredited Social Health Activist)	Community centre with/without TV	Sports Field,	Sports Club / Recreation Centre	Cinema / Video Hall	Public Library	Public Reading Room	Newspaper Supply	Assembly Polling station	Birth & Death Registration Office	Name of Village	Serial Number
84	85	86	87	88	89	90	91	92	93	94	95	96	97	2	1	
b	Yes	Yes	a	Yes	a	Yes	Yes	a	a	a	a	Yes	a	Dumuria Pt I	412	
b	a	Yes	a	Yes	a	Yes	a	b	b	a	a	Yes	a	Bhadaipara	413	
b	Yes	Yes	a	Yes	b	Yes	a	Yes	b	Yes	Yes	Yes	a	Jharpara Pt II	414	
b	a	a	a	a	b	a	a	a	b	a	a	b	a	Lengtisinga	415	
c	a	Yes	b	Yes	b	Yes	a	a	c	a	a	Yes	a	Janermukh	416	
b	a	Yes	b	a	b	b	b	a	b	a	b	b	b	Parerchar Pt I	417	
b	a	Yes	b	Yes	b	Yes	b	a	b	a	a	Yes	b	Dumerguri Pt II	418	
c	a	Yes	b	Yes	b	b	b	a	c	a	Yes	b	b	Santoshpur Pt I	419	
b	a	Yes	b	Yes	b	Yes	b	a	b	a	a	Yes	b	Dumerguri Pt I	420	
b	a	Yes	b	Yes	b	Yes	b	a	b	a	a	Yes	b	Santoshpur Pt II	421	
b	a	Yes	b	Yes	b	Yes	b	a	b	a	a	Yes	b	Santoshpur Pt III	422	
b	a	Yes	b	Yes	b	Yes	b	a	b	a	a	Yes	b	Bharalipara Pt II	423	
c	a	Yes	b	Yes	b	Yes	c	a	c	a	a	Yes	c	Bharalipara Pt I	424	
b	b	Yes	b	Yes	b	Yes	a	a	b	a	a	Yes	c	Jharpara Pt I	425	
b	b	Yes	b	Yes	Yes	Yes	a	a	b	a	Yes	Yes	b	Nasatra	426	
b	b	Yes	b	Yes	a	Yes	a	b	b	a	a	Yes	b	Piradhara Pt I	427	
b	b	Yes	b	Yes	a	Yes	a	a	a	a	a	Yes	b	Piradhara Pt II	428	
b	Yes	Yes	b	Yes	b	Yes	b	b	b	b	b	Yes	b	Amguri Pt I	429	
c	c	Yes	b	Yes	b	b	b	b	b	b	b	Yes	b	Amguri Pt II	430	
b	b	Yes	b	a	b	b	b	a	b	b	b	b	b	Lalmati Grazing	431	
b	Yes	Yes	b	Yes	b	Yes	b	b	b	b	b	Yes	b	Lalmati	432	
b	b	Yes	b	Yes	b	a	Yes	b	b	b	Yes	Yes	b	Uttar Kharagaon Pt I	433	
c	b	Yes	b	Yes	b	a	b	b	b	b	Yes	b	b	Uttar Kharagaon Pt II	434	
c	b	Yes	b	Yes	a	Yes	a	a	a	a	Yes	Yes	b	Bechimari	435	
c	b	a	b	a	b	a	c	b	b	b	b	c	c	Kharagaon Pt III	436	
c	b	Yes	b	Yes	b	a	a	b	a	a	Yes	b	b	Majpara	437	
c	c	Yes	b	Yes	b	Yes	b	b	b	b	b	Yes	b	Malegarh Pahar	438	
c	Yes	Yes	b	Yes	b	Yes	b	b	b	b	b	Yes	b	Arimara	439	

Sr.No.	Name village	Availability of electricity (Yes/No)				Land Use								
						Nearest Town	Area under different types of land use ( in decimal place)							
		Power Supply for Domestic Use (ED)	Power Supply for Agricultural Use (EAG)	Power Supply for Commercial Use (EC)	Power Supply for All Uses (EA)	Name	Distance range code i.e. a for < 5 Kms, b for 5-10 Kms and c for 10+ kms .	Forests	Area under Non-agricultural Uses	Barren and Un-cultivable land	Permanent Pastures and Other Grazing Lands	Land Under Miscellaneous Tree Crops etc.	Culturable Waste Land	
1	2	98	99	100	101	102	103	104	105	106	107	108	109	
412	Dumuria Pt I	Yes	No	No	No	ABHAYAPURI		0	17.5	1.2	0	2.7	2.6	
413	Bhadaipara	Yes	No	No	No			0	19.9	5	0	6	2	
414	Jharpara Pt II	Yes	Yes	No	No	ABHAYAPURI		0	15	5	0	10.1	2.1	
415	Lengtisinga	Yes	No	No	No	ABHAYAPURI		0	6.9	3.3	0	2.3	4.4	
416	Janermukh	Yes	No	No	No			0	6.7	7.6	0	7.3	7.3	
417	Parerchar Pt I	Yes	No	No	No	ABHAYAPURI		0	1.7	0.2	0	8.9	0.1	
418	Dumerguri Pt II	Yes	No	No	No	ABHAYAPURI		0	14.8	82.8	0	2.8	14.7	
419	Santoshpur Pt I	No	No	No	No	ABHAYAPUR	b	0	2.6	20.2	0	8.5	1.7	
420	Dumerguri Pt I	Yes	No	No	No	ABHAYAPUR	a	0	8	45.6	0	5.3	5.1	
421	Santoshpur Pt II	Yes	No	No	No	ABHAYAPURI		0	4.2	7.2	0	17	7.7	
422	Santoshpur Pt III	Yes	No	No	No	ABHAYAPURI		0	33.2	4.6	0	101.5	13.2	
423	Bharalipara Pt II	Yes	No	No	No	ABHAYAPURI		0	4.1	1.7	0	5.6	1.7	
424	Bharalipara Pt I	Yes	No	No	No	ABHAYAPURI		0	4.7	1	0	19.5	0.8	
425	Jharpara Pt I	Yes	Yes	No	No	ABHAYAPURI		0	10.5	1.9	0	20.2	0.3	
426	Nasatra	Yes	No	No	No	ABHAYAPUR	b	0	64.7	42.2	0	43.6	27.5	
427	Piradhara Pt I	Yes	No	No	No	ABHAYAPURI		0	20.6	5.4	0	75.9	3.6	
428	Piradhara Pt II	Yes	No	No	No			0	4.2	6	0	3.6	8.7	
429	Amguri Pt I	Yes	No	No	No	ABHAYAPUR	b	0	17.2	3.2	0	0	0.9	
430	Amguri Pt II	Yes	No	No	No	ABHAYAPUR	b	0	12.6	1.9	0	0	0	
431	Lalmati Grazing	Yes	No	No	No	ABHAYAPUR	b	0	0	0	0	0	10.3	
432	Lalmati	Yes	No	No	No	ABHAYAPUR	b	0	61.9	7.6	0	0	7.4	
433	Uttar Kharagaon Pt I	Yes	No	No	No	ABHAYAPUR	b	0	10	2.3	0	0	1.5	
434	Uttar Kharagaon Pt II	Yes	No	No	No	ABHAYAPUR	b	0	16	4.6	0	0	27.5	
435	Bechimari	Yes	No	No	No	ABHAYAPUR	b	0	4.6	1.6	2.9	0	3.4	
436	Kharagaon Pt III	Yes	No	No	No	ABHAYAPUR	c	0	4.5	5.8	17.7	60	0	
437	Majpara	Yes	No	No	No	ABHAYAPUR	b	0	7.8	3.6	0	0	0	
438	Malegarh Pahar	Yes	No	No	No	ABHAYAPUR	b	518.2	22.7	2.6	0	0	2.6	
439	Arimara	Yes	No	No	No	ABHAYAPUR	b	0	9.3	3	0	0	0	



Land Use										Name of three most important commodities manufactured			Name of Village	Serial Number
hectares rounded up to one					Area irrigated by source (in hectare).					First	Second	Third		
Fallow lands other than current fallows	Current Fallows	Net Area Sown	Total Irrigated Land Area	Total Un-irrigated Land Area	Canals ( C )	Wells/Tube-wells(W/TW)	Tanks/Lakes(T/L)	Water Falls(WF)	Others(O)					
110	111	112	113	114	115	116	117	118	119	120	121	122	2	1
0	0	70	0	70	0	0	0	0	0				Dumuria Pt I	412
0	0	90.4	0	90.4	0	0	0	0	0				Bhadaipara	413
0	0	50	0	50	0	0	0	0	0				Jharpara Pt II	414
0	0	30	0	30	0	0	0	0	0				Lengtisinga	415
0	0	100	0	100	0	0	0	0	0				Janermukh	416
0	0	10	0	10	0	0	0	0	0				Parerchar Pt I	417
0	0	100	0	100	0	0	0	0	0				Dumerguri Pt II	418
0	0	40	0	40	0	0	0	0	0				Santoshpur Pt I	419
0	0	50.1	0	50.1	0	0	0	0	0				Dumerguri Pt I	420
0	0	200	0	200	0	0	0	0	0				Santoshpur Pt II	421
0	0	80	0	80	0	0	0	0	0				Santoshpur Pt III	422
0	0	90	0	90	0	0	0	0	0				Bharalipara Pt II	423
0	0	100	0	100	0	0	0	0	0				Bharalipara Pt I	424
0	0	100	0	100	0	0	0	0	0				Jharpara Pt I	425
0	0	200	0	200	0	0	0	0	0				Nasatra	426
0	0	100	0	100	0	0	0	0	0				Piradhara Pt I	427
0	0	60	0	60	0	0	0	0	0				Piradhara Pt II	428
0	0	160.3	0	160.3	0	0	0	0	0				Amguri Pt I	429
0	0	139.9	0	139.9	0	0	0	0	0				Amguri Pt II	430
0	0	87.4	0	87.4	0	0	0	0	0				Lalmati Grazing	431
0	0	170.6	0	170.6	0	0	0	0	0				Lalmati	432
0	0	56.7	0	56.7	0	0	0	0	0				Uttar Kharagaon Pt I	433
0	0	47.4	0	47.4	0	0	0	0	0				Uttar Kharagaon Pt II	434
0	0	101.4	0	101.4	0	0	0	0	0				Bechimari	435
0	0	17	0	17	0	0	0	0	0				Kharagaon Pt III	436
0	0	50.4	0	50.4	0	0	0	0	0				Majpara	437
0	0	121.2	0	121.2	0	0	0	0	0				Malegarh Pahar	438
0	0	175.4	0	175.4	0	0	0	0	0				Arimara	439

Sr.No.	Name village	Location code no.	Total area of the village ( in hectares rounded up to one decimal place)	Total population ( 2011 census )	Number of households (2011 census)	Number of educational amenities available. within the village , the distance range code for 5-10 Kms and c for 10+ kms of nearest p available is given).									
						Pre-Primary school (PP)	Primary school (P)	Middle school (M)	Secondary School (S)	Senior Secondary school (SS)	Degree college of arts ,science & commerce (ASC)	Engineering college(EC)	Medical college (MC)	Management institute (MI)	
1	2	3	4	5	6	7	8	9	10	11	12	13	14	15	
440	Latibari Pt II	301645	200.4	1376	228	c	1	2	1	b	c	c	c	c	
441	Latibari Pt I	301646	142	1574	266	c	2	2	1	b	c	c	c	c	
442	Kushbari Pt I	301647	183.5	1831	327	c	3	2	b	b	c	c	c	c	
443	Pakhakata	301648	88.9	1458	250	l	2	1	c	c	c	c	c	c	
444	Balargudam	301649	95	947	151	c	1	2	b	b	c	c	c	c	
445	Merer Char	301650	89.9	940	174	c	1	2	1	c	c	c	c	c	
446	Dubachuri Pt II	301651	135.9	1251	212	c	1	a	b	b	c	c	c	c	
447	Dubachuri Pt I	301652	264.8	2526	453	c	3	2	b	b	c	c	c	c	
448	Baghekhaiti	301653	67.4	574	98	b	1	1	a	b	c	c	c	c	
449	Kushbari Pt II	301654	102.2	1360	239	c	2	2	b	b	c	c	c	c	
450	Sikatari Pt II	301655	79.3	148	26	c	1	a	a	a	c	c	c	c	
451	Sikatari Pt I	301656	143.1	924	149	c	1	1	b	b	c	c	c	c	
452	Kushbari Pt III	301657	139.6	1429	248	c	2	a	a	b	c	c	c	c	
453	Latibari Pt III	301658	189.5	2310	403	c	4	2	b	b	c	c	c	c	
454	Choto Barjana	301659	302.3	2169	359	c	4	2	b	b	c	c	c	c	
455	Malegarh Pt III	301660	87.4	410	86	a	1	a	a	a	c	c	c	c	
456	Kacharipara Pt I	301661	126.7	440	102	l	1	a	a	a	c	c	c	a	
457	Kharagaon Pt II	301662	75	909	185	a	1	a	a	a	b	c	c	c	
458	Bhakuamari Pt I	301663	64.7	457	89	a	1	a	a	a	c	c	c	c	
459	Kabaitary Pt II	301664	105.1	441	88	a	1	a	a	a	c	c	c	c	
460	Bhakuamari Pt II	301665	53.7	58	10	a	1	a	a	a	c	c	c	c	
461	Pachania Pt II	301666	186.1	1155	232	b	1	a	a	a	c	c	c	c	
462	Kharagaon Pt I	301667	76	252	61	a	a	a	a	a	b	c	c	c	
463	Kacharipara Pt II	301668	38.1	295	59	l	2	1	a	a	c	c	c	c	
464	Malegarh Pt IV	301669	69.6	779	161	l	1	1	1	1	c	c	c	c	
465	Malegarh Pt I	301670	69.8	464	95	a	1	a	a	a	c	c	c	c	
466	Pachania Pahar	301671	294.3	2061	393	a	3	a	a	a	c	c	c	c	
467	Pachania Pt I	301672	117	383	87	l	1	1	1	1	a	c	c	c	

(If not available viz; a for < 5 Kms, b place where facility is					Number of Medical Amenities available. (If not available within the village , the distance range code viz; a for < 5 Kms, b for 5-10 Kms and c for 10+ kms of nearest place where facility is available is given).								Name of Village		Serial Number		
Polytechnic (Pt)	Vocational training school /ITI	Non-formal training centre (NFTC)	Special school for disabled (SSD)	Others (specify)	Community health centre (CHC)	Primary health centre (PHC)	Primary health sub centre (PHS)	Maternity and child welfare centre (MCW)	T.B. clinic (TBC)	Hospital-allopathic (HA)	Hospital-alternative medicine (HO)	Dispensary (D)	Veterinary hospital (VH)	Mobile health clinic (MHC)	Family welfare centre (FWC)		
16	17	18	19	20	21	22	23	24	25	26	27	28	29	30	31	2	1
c	c		c	a													Latibari Pt II 440
c	c		c	c	b												Latibari Pt I 441
c	c	a	c	a													Kushbari Pt I 442
c					b												Pakhakata 443
c	c		c	a	b												Balargudam 444
c	c		c		b	c	b					b	b		c		Merer Char 445
c	c		c														Dubachuri Pt II 446
c	c		c														Dubachuri Pt I 447
c	c		c		c	b	b	c	c	c	c	c	c	c	c	c	Baghekhaiti 448
c	c		c	a	b												Kushbari Pt II 449
c	c		c		b												Sikatari Pt II 450
c	c		c		b												Sikatari Pt I 451
c	c		c		b	c	b	c		c		c					Kushbari Pt III 452
c	c		c														Latibari Pt III 453
c	c	c	c		c	c	b	c	c		c						Choto Barjana 454
c	c	c	c		c	c	a	c	c	c	c	c	c	c	c	c	Malegarh Pt III 455
c	c	c	c		c	b	a	c	c	c	c	c	a	c	c		Kacharipara Pt I 456
c	c	c	c		b	b	b	b	c	b	b	b	b	c	c		Kharagaon Pt II 457
c	c	c	c		c	a	a	c	c	c	c	c	a	c	c		Bhakuamari Pt I 458
c	c	c	c		c	a	a	c	c	c	c	b	a	c	c		Kabaitary Pt II 459
c	c	c	c		c	a	a	c	c	c	c	c	a	c	c		Bhakuamari Pt II 460
c	c	c	c		c	a	a	c	c	b	b	c	l	c	c		Pachania Pt II 461
c	c	c	c		b	a	a	b	c	b	b	b	a	c	b		Kharagaon Pt I 462
c	c	c	c	c	b	b	b	c	c	c	c	c	a	c	c		Kacharipara Pt II 463
c	c	c	c		b	b	l	c	c	c	c	c	l	c	c		Malegarh Pt IV 464
c	c	c	c		c	c	a	c	c	c	c	c	c	c	c		Malegarh Pt I 465
c	c	c	c		c	a	a	c	c	c	c	c	a	c	c		Pachania Pahar 466
c	c	c	c		c	l	a	c	c	b	b	c	a	c	c		Pachania Pt I 467

Sr.No.	Name village	Number of Non-Government Medical Amenities available.							Availability of drinking water - Yes / No								Availability of toilet & others Yes / No			
		Charitable non Govt. hospital/Nursing home.	Medical practitioner with MBBS Degree	Medical practitioner with other degree	Medical practitioner with no degree	Traditional practitioner and faith healer .	Medicine Shop	Others	Tap water (Treated/Untreated)	Well water (Covered / Uncovered well)	Hand Pump	Tube wells / Bore well	Spring	River / Canal	Tank / Pond / Lake	Others	Community toilet including bath.	Community toilet excluding bath.	Rural sanitary mart or sanitary hardware outlet available near the village.	Community bio- gas or recycle of waste for productive use.
1	2	32	33	34	35	36	37	38	39	40	41	42	43	44	45	46	47	48	49	50
440	Latibari Pt II	0	0	0	0	0	1	0	Yes	Yes	Yes	Yes	No	No	No	No	No	No	No	No
441	Latibari Pt I	0	0	0	0	0	1	0	No	Yes	Yes	No	No	No	No	No	No	No	No	No
442	Kushbari Pt I	0	0	0	0	0	1	0	Yes	Yes	Yes	Yes	No	No	No	No	No	No	No	No
443	Pakhakata	0	0	0	0	0	1	0	Yes	Yes	Yes	Yes	No	No	No	No	No	No	No	No
444	Balargudam	0	0	0	0	0	1	0	No	No	Yes	Yes	No	Yes	No	No	No	No	No	No
445	Merer Char	0	0	0	0	0	1	0	No	Yes	Yes	No	No	Yes	No	No	No	No	No	No
446	Dubachuri Pt II	0	0	0	0	0	1	0	No	No	Yes	No	No	Yes	No	No	No	No	No	No
447	Dubachuri Pt I	0	0	0	0	0	1	0	Yes	Yes	Yes	Yes	No	Yes	No	No	No	No	No	No
448	Baghekhaiti	0	0	0	0	0	0	0	No	No	Yes	No	No	Yes	No	No	No	No	No	No
449	Kushbari Pt II	0	0	0	0	0	1	0	Yes	Yes	Yes	No	No	Yes	No	No	No	No	No	No
450	Sikatari Pt II	0	0	0	0	0	0	0	No	No	Yes	No	No	Yes	No	No	No	No	No	No
451	Sikatari Pt I	0	0	0	0	0	1	0	No	No	Yes	No	No	Yes	No	No	No	No	No	No
452	Kushbari Pt III	0	0	0	0	0	1	0	No	Yes	Yes	No	No	No	No	No	No	No	No	No
453	Latibari Pt III	0	0	0	0	0	1	0	Yes	Yes	Yes	Yes	No	No	No	No	No	No	No	No
454	Choto Barjana	0	0	0	0	0	1	0	Yes	No	Yes	Yes	No	Yes	No	No	No	No	No	No
455	Malegarh Pt III	0	0	0	0	0	0	0	No	Yes	Yes	Yes	No	No	No	No	No	No	No	No
456	Kacharipara Pt I	0	0	0	0	0	0	0	No	Yes	Yes	Yes	No	No	No	No	No	No	No	No
457	Kharagaon Pt II	0	0	0	0	0	1	0	Yes	Yes	Yes	Yes	No	No	No	No	No	No	No	No
458	Bhakuamari Pt I	0	0	0	0	0	0	0	No	Yes	Yes	Yes	No	No	No	No	No	No	No	No
459	Kabaitary Pt II	0	0	0	0	0	0	0	Yes	Yes	Yes	Yes	No	No	No	No	No	No	No	No
460	Bhakuamari Pt II	0	0	0	0	0	0	0	No	No	Yes	Yes	No	No	No	No	No	No	No	No
461	Pachania Pt II	0	0	0	0	0	1	0	Yes	No	Yes	Yes	No	No	No	No	No	No	No	No
462	Kharagaon Pt I	0	0	0	0	0	0	0	No	Yes	Yes	Yes	No	No	No	No	No	No	No	No
463	Kacharipara Pt II	0	0	0	0	0	0	0	No	Yes	Yes	Yes	No	No	No	No	No	No	No	No
464	Malegarh Pt IV	0	0	0	0	0	0	0	Yes	Yes	Yes	Yes	No	No	No	No	No	No	No	No
465	Malegarh Pt I	0	0	0	0	0	0	0	Yes	Yes	Yes	Yes	No	No	No	No	No	No	No	No
466	Pachania Pahar	0	0	0	0	0	1	0	No	Yes	Yes	Yes	No	No	No	No	No	No	No	No
467	Pachania Pt I	0	0	0	0	0	0	0	Yes	Yes	Yes	Yes	No	No	No	No	No	No	No	No

Communication and transport facilities (If amenities available code -Yes is given except for Village Pin Code ,If not available within the village , the distance range code viz; a for < 5 Kms, b for 5-10 Kms and c for 10+ kms of nearest place where facility is available is given).																	Name of Village	Serial Number
Post office(PO)	Sub post office (SPO)	Post & Telegraph office (P&TO)	Village Pin Code	Telephones (Land lines)	Public call office (PCO)	Mobile phone coverage	Internet cafes/ Common service centre (CSC)	Private courier facility	Bus service (Public & Private)	Railway stations	Auto/Modified Autos	Taxis and Vans	Tractors	Cycle-pulled rickshaws(Manual & Machine driven)	Carts driven by animals	Sea /River ferry service		
51	52	53	54	55	56	57	58	59	60	61	62	63	64	65	66	67	2	1
c	Yes	c	783384	b	c	Yes	b	c	c	c	Yes	Yes	b	a	a	c	Latibari Pt II	440
c	b	c	783384	b	c	Yes	b	c	c	c	Yes	Yes	b	a	c	c	Latibari Pt I	441
c	b	c	783384	c	c	Yes	b	c	b	c	Yes	Yes	b	b	c	c	Kushbari Pt I	442
c	a	c		b	b	Yes	b	b	b	c	Yes	b	c	c	c	c	Pakhakata	443
c	b	c		b	b	a	c	c	b	c	b	c	c	c	c	c	Balargudam	444
c	a	c		b	b	b	c	c	c	c	c	c	c	c	c	c	Merer Char	445
c	b	c		c	b	Yes	c	c	c	c	Yes	c	b	a	a	b	Dubachuri Pt II	446
c	b	c		b	c	Yes	c	c	c	c	Yes	c	c	b	b	b	Dubachuri Pt I	447
a	a	c		b	a	Yes	c	c	a	c	c	a	c	b	b	c	Baghekhaiti	448
	b		783384	b	c	Yes	c	c	b	c	Yes	Yes	b	b	b	c	Kushbari Pt II	449
c	b	c		b	c	b	b	c	c	c	c	c	c	c	c	c	Sikatari Pt II	450
c	b	c		b	b	Yes	b	c	c	c	b	c	c	c	b	c	Sikatari Pt I	451
c	Yes	c	783384	a	c	Yes	b	c	Yes	c	Yes	Yes	c	a	b	c	Kushbari Pt III	452
	Yes	c	783384	c	c	Yes	b	c	Yes	c	Yes	c	c	a	b	c	Latibari Pt III	453
c	b			b	b	Yes	b	c	Yes	c	Yes	Yes	a	a	b	c	Choto Barjana	454
b	a	a	783382	a	a	Yes	a	c	a	b	a	a	a	Yes	Yes	b	Malegarh Pt III	455
b	a	c		a	a	Yes	b	c	a	b	a	a	a	Yes	Yes	Yes	Kacharipara Pt I	456
b	a	b		a	a	Yes	a	b	b	b	a	a	a	Yes	a	b	Kharagaon Pt II	457
b	a	c		a	a	Yes	a	c	a	b	Yes	b	b	Yes	a	b	Bhakuamari Pt I	458
a	a	c		Yes	a	Yes	a	c	Yes	a	Yes	Yes	Yes	Yes	a	a	Kabaitary Pt II	459
b	a	c		a	a	Yes	a	c	a	b	b	b	b	Yes	a	b	Bhakuamari Pt II	460
b	a	b	783382	Yes	a	Yes	a	c	a	a	Yes	Yes	a	Yes	Yes	b	Pachania Pt II	461
b	a	b		a	a	Yes	a	b	a	b	b	a	a	Yes	Yes	b	Kharagaon Pt I	462
b	a	c		a	a	Yes	b	c	a	b	a	a	a	Yes	Yes	b	Kacharipara Pt II	463
b		b	783382	Yes	a	Yes	b	c	Yes	b	Yes	Yes	Yes	Yes	Yes	b	Malegarh Pt IV	464
c	a	c	783382	a	a	Yes	b	c	b	b	a	a	Yes	Yes	a	b	Malegarh Pt I	465
b	a	b	783382	a	a	Yes	a	c	Yes	b	Yes	Yes	a	Yes	Yes	b	Pachania Pahar	466
b		b	783382	Yes	a	Yes	a	c	a	a	Yes	Yes	a	Yes	Yes	b	Pachania Pt I	467

Sr.No.	Name village	Village connected to highways,village roads, banks & credit societies (If amenities available code -Yes is given, If not available within the village , the distance range code viz; a for < 5 Kms, b for 5-10 Kms and c for 10+ kms of nearest place where facility is available is given).												Availability of misc available within the c for 10+ kms of n			
		Connected to national highway(NH)	Connected to state highway(SH)	Connected to major district road (MDR)	Connected to others district road	Pucca roads	Kutchcha roads	Water bounded macadam(WBM) roads	Navigable waterway (river/canal)(NW)	Footpaths (FP)	Commercial & Co-operative Banks	ATM	Agricultural Credit Societies	Self-Help Group (SHG)	Public distribution system (PDS) shop	Mandis / Regular market	Weekly Haat
1	2	68	69	70	71	72	73	74	75	76	77	78	79	80	81	82	83
440	Latibari Pt II	c	c	b	Yes	b	Yes	Yes	b	Yes	a	c	c	Yes	Yes	a	Yes
441	Latibari Pt I	c	c	b	Yes	b	Yes	Yes	b	Yes	c	c	c	Yes	Yes	a	Yes
442	Kushbari Pt I	c	c	b	Yes	b	Yes	Yes	a	Yes	c	c	c	Yes	Yes	a	Yes
443	Pakhakata	c	b	b	Yes	b	Yes	Yes	a	Yes	c	c	c	Yes	Yes	a	Yes
444	Balargudam	c	c	b	Yes	a	Yes	a	Yes	Yes	c	c	c	Yes	Yes	a	Yes
445	Merer Char	c	c	b	Yes	b	Yes	a	Yes	Yes	b	c	c	Yes	Yes	Yes	Yes
446	Dubachuri Pt II	c	c	b	Yes	b	Yes	Yes	a	Yes	b	c	c	Yes	Yes	a	Yes
447	Dubachuri Pt I	c	c	c	Yes	b	Yes	Yes	Yes	Yes	c	c	c	Yes	Yes	b	Yes
448	Baghekhaiti	c	c	b	Yes	b	Yes	b	Yes	Yes	c	c	c	Yes	Yes	a	Yes
449	Kushbari Pt II	c	c	c	Yes	b	Yes	Yes	a	Yes	c	c	c	Yes	Yes	Yes	Yes
450	Sikatari Pt II	c	c	b	Yes	b	Yes	b	Yes	Yes	c	c	c	Yes	b	a	a
451	Sikatari Pt I	c	c	b	Yes	b	Yes	b	Yes	Yes	c	c	c	Yes	Yes	a	Yes
452	Kushbari Pt III	c	c	Yes	Yes	a	Yes	Yes	a	Yes	c	c	c	Yes	Yes	a	Yes
453	Latibari Pt III	c	c	c	Yes	Yes	Yes	Yes	a	Yes	c	c	c	Yes	Yes	Yes	Yes
454	Choto Barjana	c	c	b	Yes	Yes	Yes	Yes	b	Yes	c	c	c	Yes	Yes	a	Yes
455	Malegarh Pt III	b	b	b	Yes	b	Yes	b	b	Yes	c	c	c	Yes	Yes	a	Yes
456	Kacharipara Pt I	b	a	b	Yes	a	Yes	b	a	Yes	a	c	c	Yes	Yes	a	Yes
457	Kharagaon Pt II	a	a	a	Yes	b	Yes	a	b	Yes	a	b	b	Yes	Yes	a	Yes
458	Bhakuamari Pt I	b	a	c	Yes	b	Yes	a	b	Yes	a	c	a	Yes	Yes	a	Yes
459	Kabaitary Pt II	a	Yes	a	Yes	b	Yes	a	a	Yes	a	c	a	Yes	Yes	a	Yes
460	Bhakuamari Pt II	b	a	c	b	b	Yes	a	b	Yes	a	c	a	Yes	Yes	a	Yes
461	Pachania Pt II	a	Yes	a	Yes	b	Yes	Yes	a	Yes	a	c	a	Yes	Yes	a	Yes
462	Kharagaon Pt I	a	b	a	Yes	b	Yes	a	b	Yes	b	b	b	Yes	b	a	b
463	Kacharipara Pt II	b	a	b	Yes	b	Yes	b	a	Yes	b	c	b	Yes	Yes	a	b
464	Malegarh Pt IV	b	Yes	b	Yes	b	Yes	a	a	Yes	c	c	c	Yes	Yes	b	b
465	Malegarh Pt I	b	b	b	Yes	b	Yes	a	b	Yes	c	c	c	a	b	c	b
466	Pachania Pahar	b	b	b	Yes	Yes	Yes	Yes	b	Yes	b	c	b	Yes	Yes	a	Yes
467	Pachania Pt I	a	Yes	a	Yes	b	Yes	a	a	Yes	b	c	a	Yes	Yes	a	Yes

ellaneous facilities (If amenities available code -Yes is given, If not village , the distance range code viz; a for < 5 Kms, b for 5-10 Kms and nearest place where facility is available is given).

	Agricultural marketing society	Integrated Child Development Scheme (Nutritional Centres)	Anganwadi Centre (Nutritional Centres)	Others (Nutritional Centres)	ASHA (Accredited Social Health Activist)	Community centre with/without TV	Sports Field,	Sports Club / Recreation Centre	Cinema / Video Hall	Public Library	Public Reading Room	Newspaper Supply	Assembly Polling station	Birth & Death Registration Office	Name of Village	Serial Number
84	85	86	87	88	89	90	91	92	93	94	95	96	97	2	1	
c	c	Yes	b	Yes	b	Yes	b	b	b	b	Yes	Yes	c	Latibari Pt II	440	
c	c	Yes	b	Yes	c	Yes	b	b	c	b	b	Yes	c	Latibari Pt I	441	
c	c	Yes	b	Yes	Yes	Yes	b	b	c	b	b	Yes	c	Kushbari Pt I	442	
c	Yes	Yes	b	Yes	c	Yes	b	b	c	b	b	Yes	c	Pakhakata	443	
c	c	Yes	b	Yes	c	Yes	c	b	c	b	b	Yes	c	Balargudam	444	
c	c	Yes	b	Yes	c	Yes	a	b	c	c	b	Yes	c	Merer Char	445	
c	c	Yes	b	Yes	c	Yes	a	b	c	c	b	Yes	c	Dubachuri Pt II	446	
c	c	Yes	b	Yes	Yes	Yes	a	b	c	c	b	Yes	c	Dubachuri Pt I	447	
c	c	Yes	b	Yes	c	a	a	b	c	c	b	c	c	Baghekhaiti	448	
c	c	Yes	a	Yes	c	Yes	a	b	c	c	b	Yes	c	Kushbari Pt II	449	
c	c	a	a	a	b	a	a	b	c	c	b	c	c	Sikatari Pt II	450	
c	c	Yes	a	Yes	b	Yes	a	c	c	c	b	Yes	c	Sikatari Pt I	451	
c	c	Yes	a	Yes	b	Yes	a	b	a	a	c	Yes	c	Kushbari Pt III	452	
c	c	Yes	a	Yes	Yes	Yes	a	b	a	a	Yes	Yes	c	Latibari Pt III	453	
c	c	Yes	a	Yes	Yes	Yes	a	b	a	a	b	Yes	c	Choto Barjana	454	
c	c	Yes	a	a	a	a	a	b	a	a	Yes	c	c	Malegarh Pt III	455	
c	c	Yes	b	a	b	a	b	b	b	a	Yes	Yes	c	Kacharipara Pt I	456	
c	b	Yes	b	Yes	b	Yes	a	b	a	a	Yes	Yes	b	Kharagaon Pt II	457	
c	c	Yes	Yes	Yes	b	a	c	c	c	c	Yes	c	c	Bhakuamari Pt I	458	
c	c	Yes	Yes	a	b	a	a	c	a	a	Yes	Yes	c	Kabaitary Pt II	459	
c	c	Yes	Yes	a	b	a	c	c	c	c	Yes	Yes	c	Bhakuamari Pt II	460	
c	c	Yes	b	Yes	b	Yes	Yes	a	b	Yes	Yes	Yes	c	Pachania Pt II	461	
b	b	a	b	a	a	a	a	b	b	b	Yes	b	b	Kharagaon Pt I	462	
c	c	Yes	b	a	b	a	b	b	b	a	Yes	Yes	c	Kacharipara Pt II	463	
c	c	Yes	b	Yes	a	a	a	b	b	b	Yes	Yes	c	Malegarh Pt IV	464	
c	c	Yes	c	Yes	a	a	a	a	a	a	Yes	Yes	c	Malegarh Pt I	465	
c	c	a	c	Yes	a	Yes	a	b	a	a	a	Yes	c	Pachania Pahar	466	
c	Yes	Yes	c	a	a	a	a	a	a	a	Yes	Yes	c	Pachania Pt I	467	

Sr.No.	Name village	Availability of electricity (Yes/No)				Land Use								
						Nearest Town		Area under different types of land use ( in decimal place)						
		Power Supply for Domestic Use (ED)	Power Supply for Agricultural Use (EAG)	Power Supply for Commercial Use (EC)	Power Supply for All Uses (EA)	Name	Distance range code i.e. a for < 5 Kms, b for 5-10 Kms and c for 10+ kms .	Forests	Area under Non-agricultural Uses	Barren and Un-cultivable land	Permanent Pastures and Other Grazing Lands	Land Under Miscellaneous Tree Crops etc.	Culturable Waste Land	
98	99	100	101	102	103	104	105	106	107	108	109			
440	Latibari Pt II	Yes	No	No	No	ABHAYAPUR	c	0	17.8	25.8	0	55.8	1	
441	Latibari Pt I	Yes	No	No	No	ABHAYAPUR	c	0	11.8	4.4	0	23.6	2.2	
442	Kushbari Pt I	Yes	No	No	No	ABHAYAPUR	c	0	16	4.1	0	63.4	0	
443	Pakhakata	Yes	No	No	No	ABHAYAPUR	c	0	12.8	4.2	0	10	1.8	
444	Balargudam	Yes	No	No	No	ABHAYAPUR	c	0	17.3	10.2	0	6.4	1	
445	Merer Char	Yes	No	No	No	ABHAYAPUR	c	0	9.9	6.3	0	2.6	1.4	
446	Dubachuri Pt II	Yes	No	No	No	ABHAYAPUR	c	0	10.1	60.2	0	5.5	0	
447	Dubachuri Pt I	Yes	No	No	No	ABHAYAPUR	c	0	20.5	98.2	0	42.9	3.1	
448	Baghekhaiti	Yes	No	No	No	ABHOYAPUR	c	0	12.9	6.2	0	6.7	1.6	
449	Kushbari Pt II	Yes	No	No	No	ABHAYAPUR	c	0	3	1	0	8	0.2	
450	Sikatari Pt II	No	No	No	No	ABHAYAPUR	c	0	1.9	10.8	0	6.6	0	
451	Sikatari Pt I	Yes	No	No	No	ABHAYAPUR	c	0	10.4	1.8	0	29.5	1.4	
452	Kushbari Pt III	Yes	No	No	No	ABHAYAPUR	c	0	8.2	2	0	29.4	0	
453	Latibari Pt III	Yes	No	No	No	ABHAYAPUR	c	0	18.7	17.4	0	51.2	2.2	
454	Choto Barjana	Yes	No	No	No	ABHAYAPUR	c	0	28.4	20.8	0	49.8	3.2	
455	Malegarh Pt III	Yes	No	No	No	ABHAYAPUR	c	0	5.9	12.6	0	0	10.2	
456	Kacharipara Pt I	Yes	No	No	No	ABHAYAPUR	c	0	25.6	2.1	0	48	4.5	
457	Kharagaon Pt II	Yes	No	No	No	ABHAYAPUR	b	0	23.8	2.3	0	0	0	
458	Bhakuamari Pt I	Yes	No	No	No	ABHAYAPUR	c	0	3	3.1	0	0	2.6	
459	Kabaitary Pt II	Yes	No	No	No	ABHAYAPUR	c	0	15.8	6.6	0	0	12.5	
460	Bhakuamari Pt II	Yes	No	No	No	ABHAYAPUR	c	0	5.5	7.2	0	0	4.8	
461	Pachania Pt II	Yes	No	No	No	ABHAYAPUR	c	0	16.4	8.1	0	0	19.4	
462	Kharagaon Pt I	Yes	No	No	No	ABHAYAPUR	b	0	4	1.6	0	0	55.6	
463	Kacharipara Pt II	Yes	No	No	No	ABHAYAPUR	c	0	9.3	2	0	0	0	
464	Malegarh Pt IV	Yes	No	No	No	ABHAYAPUR	c	0	8.1	29.2	0	0	4.2	
465	Malegarh Pt I	Yes	No	No	No	ABHAYAPUR	c	0	15.2	20	0	2.8	4.5	
466	Pachania Pahar	Yes	No	No	No	ABHAYAPUR	c	205.3	16.4	3.9	0.7	0	25.6	
467	Pachania Pt I	Yes	No	No	No	ABHAYAPUR	c	6.6	18.3	11.6	0	0	16.5	



Land Use										Name of three most important commodities manufactured			Name of Village	Serial Number
hectares rounded up to one					Area irrigated by source (in hectare).									
Fallow lands other than current fallows	Current Fallows	Net Area Sown	Total Irrigated Land Area	Total Un-irrigated Land Area	Canals ( C )	Wells/Tube-wells(W/TW)	Tanks/Lakes(T/L)	Water Falls(WF)	Others(O)	First	Second	Third		
110	111	112	113	114	115	116	117	118	119	120	121	122	2	1
0	0	100	0	100	0	0	0	0	0				Latibari Pt II	440
0	0	100	0	100	0	0	0	0	0				Latibari Pt I	441
0	0	100	0	100	0	0	0	0	0				Kushbari Pt I	442
0	0	60	0	60	0	0	0	0	0				Pakhakata	443
0	0	60	0	60	0	0	0	0	0				Balargudam	444
0	0	70	0	70	0	0	0	0	0				Merer Char	445
0	0	60	0	60	0	0	0	0	0				Dubachuri Pt II	446
0	0	100	0	100	0	0	0	0	0				Dubachuri Pt I	447
0	0	40	0	40	0	0	0	0	0				Baghekhaiti	448
0	0	90	0	90	0	0	0	0	0				Kushbari Pt II	449
0	0	60	0	60	0	0	0	0	0				Sikatari Pt II	450
0	0	100	0	100	0	0	0	0	0				Sikatari Pt I	451
0	0	100	0	100	0	0	0	0	0				Kushbari Pt III	452
0	0	100	0	100	0	0	0	0	0				Latibari Pt III	453
0	0	200	0	200	0	0	0	0	0				Choto Barjana	454
0	0	58.7	0	58.7	0	0	0	0	0				Malegarh Pt III	455
0	0	46.5	0	46.5	0	0	0	0	0				Kacharipara Pt I	456
0	0	48.9	0	48.9	0	0	0	0	0				Kharagaon Pt II	457
0	0	56	0	56	0	0	0	0	0				Bhakuamari Pt I	458
0	0	70.2	0	70.2	0	0	0	0	0				Kabaitary Pt II	459
0	0	36.2	0	36.2	0	0	0	0	0				Bhakuamari Pt II	460
0	0	142.1	0	142.1	0	0	0	0	0				Pachania Pt II	461
0	0	14.7	0	14.7	0	0	0	0	0				Kharagaon Pt I	462
0	0	26.8	0	26.8	0	0	0	0	0				Kacharipara Pt II	463
0	0	28.1	0	28.1	0	0	0	0	0				Malegarh Pt IV	464
0	0	27.2	0	27.2	0	0	0	0	0				Malegarh Pt I	465
0	0	42.5	0	42.5	0	0	0	0	0				Pachania Pahar	466
0	0	64	0	64	0	0	0	0	0				Pachania Pt I	467

Sr.No.	Name village	Location code no.	Total area of the village ( in hectares rounded up to one decimal place)	Total population ( 2011 census )	Number of households (2011 census)	Number of educational amenities available. within the village , the distance range code for 5-10 Kms and c for 10+ kms of nearest available is given).									
						Pre-Primary school (PP)	Primary school (P)	Middle school (M)	Secondary School (S)	Senior Secondary school (SS)	Degree college of arts science & commerce (ASC)	Engineering college(EC)	Medical college (MC)	Management institute (MI)	
1	2	3	4	5	6	7	8	9	10	11	12	13	14	15	
468	Mahanpur Pt II	301673	151.3	1935	315	a	1	a	a	a	c	c	c	c	
469	Pachnumberchar	301674	581.4	357	45	b	1	b	b	b	c	c	c	c	
470	Mahanpur Pt I	301675	69.3	1002	150	a	1	a	a	a	c	c	c	c	
471	Tinkania Pt III	301676	250.9	1550	238	a	1	a	a	a	c	c	c	c	
472	Maleghar Pt II	301677	97.4	778	137	a	1	1	a	a	c	c	c	c	
473	Barjana Pt II	301678	118.8	1232	218	c	1	2	1	a	c	c	c	c	
474	Barjana Pt I	301679	237.4	2187	396	c	4	3	1	b	c	c	c	c	
475	Madhufal	301680	131.6	733	122	c	2	a	b	b	c	c	c	c	
476	Barjana Pt III	301681	199	2677	458	c	3	2	1	c	c	c	c	c	
477	Tinkania Pt II	301682	141.6	1407	211	a	1	a	a	a	c	c	c	c	
478	Tinkania Pt I	301683	62.8	1108	194	a	1	a	a	a	c	c	c	c	
479	No.6 Char	301684	302.7	2000	301	b	1	b	b	b	c	c	c	c	
<b>Block T O T A L :</b>			<b>13682.1</b>	<b>119332</b>	<b>21534</b>	<b>15</b>	<b>143</b>	<b>92</b>	<b>19</b>	<b>4</b>	<b>1</b>	<b>0</b>	<b>0</b>	<b>0</b>	

(If not available viz; a for < 5 Kms, b place where facility is					Number of Medical Amenities available. (If not available within the village , the distance range code viz; a for < 5 Kms, b for 5-10 Kms and c for 10+ kms of nearest place where facility is available is given).								Name of Village		Serial Number		
Polytechnic (Pt)	Vocational training school /ITI	Non-formal training centre (NFTC)	Special school for disabled (SSD)	Others (specify)	Community health centre (CHC)	Primary health centre (PHC)	Primary health sub centre (PHS)	Maternity and child welfare centre (MCW)	T.B. clinic (TBC)	Hospital-allopathic (HA)	Hospital-alternative medicine (HO)	Dispensary (D)	Veterinary hospital (VH)	Mobile health clinic (MHC)	Family welfare centre (FWC)		
16	17	18	19	20	21	22	23	24	25	26	27	28	29	30	31	2	1
c	c	c	c		c	a	a	c	c	c	c	a	a	c	c		Mahanpur Pt II 468
c	c	c	c		a	a	a	c	c	c	c	c	b	c	c		Pachnumberchar 469
c	c	c	c		c	a	a	c	c	c	c	a	a	c	c		Mahanpur Pt I 470
c	c	c	c	c	c	b	a	c	c	c	c	c	a	c	c		Tinkania Pt III 471
c	c	c	c		b	b	a	c	c	c	c	c	a	c	c		Maleghar Pt II 472
c	c		c		c	c	b	c	c	c	c	c	c	c	c		Barjana Pt II 473
c	c	c	c		c	c	l	c	c	c		b			c		Barjana Pt I 474
c	c	c	c		c	c	b	c	c								Madhufal 475
c	c	c	c				b		c	c		c					Barjana Pt III 476
c	c	c	c		c	b	a	c	c	c	c	c	a	c	c		Tinkania Pt II 477
c	c	c	c		a	a	a	c	c	c	c	c	c	c	c		Tinkania Pt I 478
c	c	c	c		a	a	a	c	c	c	c	c	b	c	c		No.6 Char 479
<b>0</b>	<b>0</b>	<b>0</b>	<b>0</b>	<b>0</b>	<b>0</b>	<b>3</b>	<b>8</b>	<b>0</b>	<b>0</b>	<b>0</b>	<b>0</b>	<b>0</b>	<b>3</b>	<b>0</b>	<b>1</b>	<b>: Block T O T A L</b>	

Sr.No.	Name village	Number of Non-Government Medical Amenities available.							Availability of drinking water - Yes / No							Availability of toilet & others Yes / No				
		Charitable non Govt. hospital/Nursing home.	Medical practitioner with MBBS Degree	Medical practitioner with other degree	Medical practitioner with no degree	Traditional practitioner and faith healer .	Medicine Shop	Others	Tap water (Treated/Untreated)	Well water (Covered / Uncovered well)	Hand Pump	Tube wells / Bore well	Spring	River / Canal	Tank / Pond / Lake	Others	Community toilet including bath.	Community toilet excluding bath.	Rural sanitary mart or sanitary hardware outlet available near the village.	Community bio- gas or recycle of waste for productive use.
1	2	32	33	34	35	36	37	38	39	40	41	42	43	44	45	46	47	48	49	50
468	Mahanpur Pt II	0	0	0	0	0	1	0	Yes	No	Yes	Yes	No	Yes	No	No	No	No	No	No
469	Pachnumberchar	0	0	0	0	0	0	0	No	No	Yes	No	No	No	No	No	No	No	No	No
470	Mahanpur Pt I	0	0	0	0	0	1	0	No	No	Yes	No	No	Yes	No	No	No	No	No	No
471	Tinkania Pt III	0	0	0	0	0	1	0	No	Yes	Yes	Yes	No	No	No	No	No	No	No	No
472	Maleghar Pt II	0	0	0	0	0	0	0	No	Yes	Yes	Yes	No	No	No	No	No	No	No	No
473	Barjana Pt II	0	0	0	0	0	1	0	Yes	Yes	Yes	No	No	No	No	No	No	No	No	No
474	Barjana Pt I	0	0	0	0	0	1	0	Yes	Yes	Yes	No	No	No	No	No	No	No	No	No
475	Madhufal	0	0	0	0	0	0	0	No	No	Yes	No	No	No	No	No	No	No	No	No
476	Barjana Pt III	0	0	0	0	0	1	0	No	Yes	Yes	No	No	Yes	No	No	No	No	No	No
477	Tinkania Pt II	0	0	0	0	0	1	0	No	Yes	Yes	Yes	No	No	No	No	No	No	No	No
478	Tinkania Pt I	0	0	0	0	0	1	0	No	Yes	Yes	No	No	Yes	No	No	No	No	No	No
479	No.6 Char	0	0	0	0	0	1	0	No	Yes	Yes	Yes	No	No	No	No	No	No	No	No
<b>Block T O T A L :</b>		<b>0</b>	<b>3</b>	<b>0</b>	<b>0</b>	<b>0</b>	<b>59</b>	<b>1</b>	<b>39</b>	<b>69</b>	<b>93</b>	<b>55</b>	<b>0</b>	<b>29</b>	<b>8</b>	<b>0</b>	<b>0</b>	<b>0</b>	<b>0</b>	<b>0</b>

Communication and transport facilities (If amenities available code -Yes is given except for Village Pin Code ,If not available within the village , the distance range code viz; a for < 5 Kms, b for 5-10 Kms and c for 10+ kms of nearest place where facility is available is given).																	Name of Village	Serial Number
Post office(PO)	Sub post office (SPO)	Post & Telegraph office (P&TO)	Village Pin Code	Telephones (L and lines)	Public call office (PCO)	Mobile phone coverage	Internet cafes/ Common service centre (CSC)	Private courier facility	Bus service (Public & Private)	Railway stations	Auto/Modified Autos	Taxis and Vans	Tractors	Cycle-pulled rickshaws(Manual & Machine driven)	Carts driven by animals	Sea /River ferry service		
51	52	53	54	55	56	57	58	59	60	61	62	63	64	65	66	67	2	1
a	a	a		a	a	Yes	c	a	a	a	Yes	a	a	a	a	b	Mahanpur Pt II	468
b	a	c		Yes	b	b	b	c	b	c	b	b	Yes	Yes	Yes	a	Pachnumberchar	469
a	a	a		a	a	b	c	a	a	a	Yes	a	a	a	a	a	Mahanpur Pt I	470
b	a	c		a	a	Yes	c	c	a	b	Yes	a	Yes	Yes	Yes	a	Tinkania Pt III	471
		b	783382	a	a	Yes	b	c	a	b	a	a	a	Yes	Yes	a	Maleghar Pt II	472
c	b		783382	b	a	Yes	b	c	b	c	Yes	c	a	a	a	a	Barjana Pt II	473
c	Yes	c	783382	b	b	Yes	b	c	b	b	c	Yes	b	b	b	b	Barjana Pt I	474
c	c	c		c	c	b	b	c	c	c	b	c	c	b	b	c	Madhufal	475
c	Yes		783382	b	c	Yes	c	c	b		Yes	Yes	b	a	a	a	Barjana Pt III	476
b	a	c		a	a	Yes	c	c	a	b	Yes	a	Yes	Yes	Yes	a	Tinkania Pt II	477
c	a	c		a	a	Yes	a	c	b	b	Yes	a	a	Yes	a	b	Tinkania Pt I	478
b	b	c		a	b	b	b	c	b	c	Yes	a	Yes	Yes	Yes	a	No.6 Char	479
<b>1</b>	<b>11</b>	<b>0</b>	<b>47</b>	<b>14</b>	<b>0</b>	<b>83</b>	<b>2</b>	<b>0</b>	<b>24</b>	<b>0</b>	<b>41</b>	<b>27</b>	<b>14</b>	<b>43</b>	<b>24</b>	<b>2</b>	<b>: Block T O T A L</b>	

Sr.No.	Name village	Village connected to highways,village roads, banks & credit societies (If amenities available code -Yes is given, If not available within the village , the distance range code viz; a for < 5 Kms, b for 5-10 Kms and c for 10+ kms of nearest place where facility is available is given).												Availability of misc available within the c for 10+ kms of n			
		Connected to national highway(NH)	Connected to state highway(SH)	Connected to major district road (MDR)	Connected to others district road	Pucca roads	Kutchcha roads	Water bounded macadam(WBM) roads	Navigable waterway (river/canal)(NW)	Footpaths (FP)	Commercial & Co-operative Banks	ATM	Agricultural Credit Societies	Self-Help Group (SHG)	Public distribution system (PDS) shop	Mandis / Regular market	Weekly Haat
1	2	68	69	70	71	72	73	74	75	76	77	78	79	80	81	82	83
468	Mahanpur Pt II	a	a	a	Yes	a	Yes	Yes	a	Yes	c	a	c	Yes	Yes	Yes	Yes
469	Pachnumberchar	b	b	b	Yes	b	Yes	a	a	Yes	c	c	c	Yes	Yes	a	a
470	Mahanpur Pt I	a	a	a	Yes	a	Yes	Yes	a	Yes	c	a	c	Yes	b	a	a
471	Tinkania Pt III	b	a	b	Yes	a	Yes	Yes	a	Yes	c	c	c	Yes	Yes	a	a
472	Maleghar Pt II	b	a	b	Yes	a	Yes	a	a	Yes	c	c	c	Yes	Yes	b	Yes
473	Barjana Pt II	c	c	b	Yes	b	Yes	Yes	a	Yes	c	c	c	Yes	Yes	a	Yes
474	Barjana Pt I	c	c	b	Yes	b	Yes	Yes	a	Yes	c	c	c	Yes	b	a	a
475	Madhufal	c	c	b	Yes	b	Yes	a	a	Yes	c	c	c	a	b	a	a
476	Barjana Pt III	c	c	b	Yes	b	Yes	Yes	a	Yes	c	c	c	Yes	Yes	a	Yes
477	Tinkania Pt II	b	a	b	Yes	a	Yes	Yes	a	Yes	c	c	c	Yes	Yes	a	Yes
478	Tinkania Pt I	b	b	b	Yes	b	Yes	Yes	b	Yes	c	c	c	Yes	Yes	b	Yes
479	No.6 Char	b	b	b	Yes	b	Yes	Yes	a	Yes	c	c	c	Yes	b	a	a
<b>Block T O T A L :</b>		<b>0</b>	<b>10</b>	<b>6</b>	<b>92</b>	<b>16</b>	<b>94</b>	<b>51</b>	<b>10</b>	<b>94</b>	<b>1</b>	<b>0</b>	<b>0</b>	<b>86</b>	<b>75</b>	<b>16</b>	<b>70</b>

ellaneous facilities (If amenities available code -Yes is given, If not village , the distance range code viz; a for < 5 Kms, b for 5-10 Kms and earest place where facility is available is given).

														Name of Village	Serial Number
Agricultural marketing society	Integrated Child Development Scheme (Nutritional Centres)	Anganwadi Centre (Nutritional Centres)	Others (Nutritional Centres)	ASHA (Accredited Social Health Activist)	Community centre with/without TV	Sports Field,	Sports Club / Recreation Centre	Cinema / Video Hall	Public Library	Public Reading Room	Newspaper Supply	Assembly Polling station	Birth & Death Registration Office		
84	85	86	87	88	89	90	91	92	93	94	95	96	97	2	1
c	c	Yes	c	Yes	a	Yes	c	c	c	c	Yes	Yes	c	Mahanpur Pt II	468
c	c	Yes	c	a	c	b	b	b	b	b	a	Yes	c	Pachnumberchar	469
c	c	Yes	c	Yes	a	Yes	c	c	c	c	Yes	Yes	c	Mahanpur Pt I	470
c	c	Yes	c	Yes	b	Yes	b	b	b	b	a	Yes	c	Tinkania Pt III	471
c	c	Yes	c	Yes	b	a	b	b	b	b	Yes	Yes	c	Maleghar Pt II	472
c	c	Yes	c	Yes	b	Yes	b	b	b	b	b	Yes	c	Barjana Pt II	473
c	c	Yes	c	Yes	Yes	Yes	b	b	b	b	Yes	Yes	c	Barjana Pt I	474
c	c	Yes	c	Yes	b	a	b	b	b	b	c	Yes	c	Madhufal	475
c	c	Yes	c	Yes	Yes	Yes	b	b	b	b	b	Yes	c	Barjana Pt III	476
c	c	Yes	c	Yes	b	Yes	b	b	b	b	a	Yes	c	Tinkania Pt II	477
c	c	Yes	b	Yes	b	Yes	b	b	b	b	Yes	Yes	c	Tinkania Pt I	478
c	c	Yes	b	Yes	b	Yes	b	b	b	b	b	Yes	c	No.6 Char	479
<b>0</b>	<b>10</b>	<b>87</b>	<b>3</b>	<b>78</b>	<b>10</b>	<b>61</b>	<b>3</b>	<b>1</b>	<b>0</b>	<b>2</b>	<b>38</b>	<b>79</b>	<b>0</b>	<b>: Block T O T A L</b>	

Sr.No.	Name village	Availability of electricity (Yes/No)				Land Use								
						Nearest Town	Area under different types of land use ( in decimal place)							
		Power Supply for Domestic Use (ED)	Power Supply for Agricultural Use (EAG)	Power Supply for Commercial Use (EC)	Power Supply for All Uses (EA)	Name	Distance range code i.e. a for < 5 Kms, b for 5-10 Kms and c for 10+ kms .	Forests	Area under Non-agricultural Uses	Barren and Un-cultivable land	Permanent Pastures and Other Grazing Lands	Land Under Miscellaneous Tree Crops etc.	Culturable Waste Land	
98	99	100	101	102	103	104	105	106	107	108	109			
468	Mahanpur Pt II	Yes	No	No	No	ABHAYAPUR	c	0	6.3	2.1	25.4	0	1	
469	Pachnumberchar	No	No	No	No	ABHAYAPUR	c	0	27.6	197.1	0	2.9	145.5	
470	Mahanpur Pt I	No	No	No	No	ABHAYAPUR	c	6.2	1.7	1.8	11.9	0	1.1	
471	Tinkania Pt III	Yes	No	No	No	ABHAYAPUR	c	0	18.4	26	0	3	23.3	
472	Maleghar Pt II	Yes	No	No	No	ABHAYAPUR	c	0	2.8	1	26	1.7	1.2	
473	Barjana Pt II	Yes	No	No	No	ABHAYAPUR	c	0	3.4	4.6	0	10.8	0	
474	Barjana Pt I	Yes	No	No	No	ABHAYAPUR	c	0	30.3	4.2	0	2.9	0	
475	Madhufal	No	No	No	No	ABHAYAPUR	c	0	3.5	4.4	0	20.5	3.2	
476	Barjana Pt III	Yes	No	No	No	ABHAYAPUR	c	0	30.1	5.3	0	63.7	0	
477	Tinkania Pt II	Yes	No	No	No	ABHAYAPUR	c	0	3	10.2	0	0	4.5	
478	Tinkania Pt I	Yes	No	No	No	ABHAYAPUR	c	0	3.1	8.6	0	0	2.7	
479	No.6 Char	No	No	No	No	ABHAYAPUR	c	0	13.1	99.1	0	3.4	71.7	
<b>Block T O T A L :</b>		<b>86</b>	<b>2</b>	<b>2</b>	<b>2</b>	<b>0</b>	<b>0</b>	<b>736.7</b>	<b>1263.1</b>	<b>1202.2</b>	<b>181.2</b>	<b>1155.9</b>	<b>768.2</b>	



Land Use											Name of three most important commodities manufactured	Name of Village	Serial Number	
hectares rounded up to one					Area irrigated by source (in hectare).									
Fallow lands other than current fallows	Current Fallows	Net Area Sown	Total Irrigated Land Area	Total Un-irrigated Land Area	Canals ( C )	Wells/Tube-wells(W/TW)	Tanks/Lakes(T/L)	Water Falls(WF)	Others(O)	First	Second	Third		
110	111	112	113	114	115	116	117	118	119	120	121	122	2	1
0	0	116.4	0	116.4	0	0	0	0	0				Mahanpur Pt II	468
188.2	0	20.3	0	20.3	0	0	0	0	0				Pachnumberchar	469
0	0	46.7	0	46.7	0	0	0	0	0				Mahanpur Pt I	470
0	0	180.2	0	180.2	0	0	0	0	0				Tinkania Pt III	471
0	0	64.6	0	64.6	0	0	0	0	0				Maleghar Pt II	472
0	0	100	0	100	0	0	0	0	0				Barjana Pt II	473
0	0	200	0	200	0	0	0	0	0				Barjana Pt I	474
0	0	100	0	100	0	0	0	0	0				Madhufal	475
0	0	100	0	100	0	0	0	0	0				Barjana Pt III	476
0	0	123.9	0	123.9	0	0	0	0	0				Tinkania Pt II	477
0	0	48.3	0	48.3	0	0	0	0	0				Tinkania Pt I	478
105.2	0	10.3	0	10.3	0	0	0	0	0				No.6 Char	479
<b>333.4</b>	<b>0</b>	<b>8041.3</b>	<b>0</b>	<b>8041.3</b>	<b>0</b>	<b>0</b>	<b>0</b>	<b>0</b>	<b>0</b>				<b>: Block T O T A L</b>	

Sr.No.	Name village	Location code no.	Total area of the village ( in hectares rounded up to one decimal place)	Total population ( 2011 census )	Number of households (2011 census)	Number of educational amenities available. within the village , the distance range code for 5-10 Kms and c for 10+ kms of nearest p available is given).									
						Pre-Primary school (PP)	Primary school (P)	Middle school (M)	Secondary School (S)	Senior Secondary school (SS)	Degree college of arts ,science & commerce (ASC)	Engineering college(EC)	Medical college (MC)	Management institute (MI)	
1	2	3	4	5	6	7	8	9	10	11	12	13	14	15	

**Name of District:-Bongaigaon**

**Name of CD Block:-Manikpur (Part)**

480	Daukhijhar	301685	307	1918	416	b	3	a	a	b	b	c	c	c
481	Donkinamari	301686	199.7	2085	410	b	2	1	b	b	b	c	c	b
482	Hapachora	301687	188.3	2084	406	b	3	3	1	b	b	c	c	b
483	Garugaon No.1	301688	90	944	194	b	1	a	a	a	b	c	c	b
484	Bardhup	301689	118	126	23	b	1	a	b	b	b	c	c	b
485	Nachankuri No.3	301690	210.9	1637	306	c	2	a	a	a	c	c	c	c
486	Garugaon No.2	301691	189.8	4034	943	c	2	3	a	a	c	c	c	c
487	Garugaon No.3	301692	141.8	558	110	c	1	a	a	a	c	c	c	c
488	Chowraguri	301693	302.9	3297	622	a	2	3	a	a	a	c	c	c
489	Goraimari	301694	314.3	2582	488	b	3	a	b	b	b	c	c	c
490	Gerukabari	301695	208.6	1759	337	a	2	2	1	a	a	c	c	c
491	Nachankuri No.1	301696	259	2936	542	a	3	1	a	a	a	c	c	c
492	Monakocho	301697	150.4	1968	352	b	2	1	b	b	1	c	c	c
493	Nachankuri No.2	301698	281.5	675	106	b	2	1	b	b	b	c	c	c
494	Jaraguri No.1	301699	141.2	1289	237	b	2	2	b	b	b	c	c	c
495	Jamdoha No.2	301700	312.8	2335	459	b	3	a	b	b	b	c	c	c
496	Jamdoha No.1	301701	104.6	413	73	b	1	a	a	b	b	c	c	c
497	Mautara	301702	126.6	841	183	a	1	1	1	a	a	c	c	c
498	Deotari [Alukhunda]	301703	241	2186	396	2	1	2	1	b	c	c	c	c
499	Kurshamari	301704	377.8	1048	185	1	1	a	a	b	b	c	c	c
500	Ujandubi	301705	125.4	493	112	a	1	1	b	b	b	c	c	c
501	Palengbari No.1	301706	90	455	100	a	2	1	1	c	c	c	c	c
502	Palengbari No.2	301707	125.7	354	75	a	2	a	1	b	c	c	c	c
503	Patkata No.2	301708	234.7	1260	274	a	2	a	c	c	c	c	c	c
504	Patkata No.1	301709	131.7	608	133	a	1	a	b	b	b	c	c	c
505	Patkata No.3	301710	124.3	168	43	b	1	b	c	c	c	c	c	c

(If not available viz; a for < 5 Kms, b place where facility is					Number of Medical Amenities available. (If not available within the village , the distance range code viz; a for < 5 Kms, b for 5-10 Kms and c for 10+ kms of nearest place where facility is available is given).								Name of Village		Serial Number		
Polytechnic (Pt)	Vocational training school /ITI	Non-formal training centre (NFTC)	Special school for disabled (SSD)	Others (specify)	Community health centre (CHC)	Primary health centre (PHC)	Primary health sub centre (PHS)	Maternity and child welfare centre (MCW)	T.B. clinic (TBC)	Hospital-allopathic (HA)	Hospital-alternative medicine (HO)	Dispensary (D)	Veterinary hospital (VH)	Mobile health clinic (MHC)	Family welfare centre (FWC)		
16	17	18	19	20	21	22	23	24	25	26	27	28	29	30	31	2	1

**Location CodeNo:-319**

**Location CodeNo:-0177**

c	c	c	c	c	c	c	a	c	c	b	c	b	b	c	c	Daukhijhar	480
b	b	b	c		b	b	b	b	c	b	b	b	b	b	b	Donkinamari	481
b	b	b	c		b	b	l	b	b	b	b	b	b	b	b	Hapachora	482
b	b	b	c		a	a	a	b	b	b	b	b	b	b	b	Garugaon No.1	483
b	b	b	c		b	b	a	b	b	b	b	b	b	b	b	Bardhup	484
c	c	c	c		a	a	a	c	c	c	c	c	c	c	c	Nachankuri No.3	485
c	c	c	c		a	a	a	c	c	c	c	c	c	c	l	Garugaon No.2	486
c	c	c	c		a	a	a	c	c	c	c	c	c	c	c	Garugaon No.3	487
c	c	c	c			b	l	b	c	b	c	b	a	c	c	Chowraguri	488
c	c	c	c		b	b	b	b	c	b		b	b		b	Goraimari	489
c	c	c	c		a	a	a	a	c	a	c	a	a	c	a	Gerukabari	490
c	c	c	c		a	a	a	c	c	a		a	a	c		Nachankuri No.1	491
c	c	c	c		b	b	b	b	c	b	c	b	b	c		Monakocha	492
c	c	c	c		b	b	b	b	c	b		b	b	c	c	Nachankuri No.2	493
c	c	c	c		b	b	b	b	c	b	c	b	b	c	b	Jaraguri No.1	494
c	c	c	c		b	b	b	c	c	b	b	b	b	b	c	Jamdoha No.2	495
c	c	c	c		b	b	b	c	c	b	b	b	b	a	c	Jamdoha No.1	496
c	c	c	c		a	a	l	a	c	a		a	a	c	a	Mautara	497
c	c	c	c		b	b	b	b	c	b	c	b	b	c	b	Deotari [Alukhunda]	498
c	c	c	c			b	a	b	b	b	b		b		b	Kurshamari	499
c	c	c	c		b	b	b	b	b	b			b	b	b	Ujandubi	500
c	c	c	c		b	c	b	c	c				c	c	c	Palengbari No.1	501
c	c	c	c		c	c	b	c	c	c			c	c	c	Palengbari No.2	502
c	c	c	c		c	c	b	c	c	c			c	c	c	Patkata No.2	503
c	c		c		b	b	b	b	b	b	b	b	b	c	b	Patkata No.1	504
c	c		c		c	c	b	c	c	c			c	c	c	Patkata No.3	505

Sr.No.	Name village	Number of Non-Government Medical Amenities available.							Availability of drinking water - Yes / No							Availability of toilet & others Yes / No				
		Charitable non Govt. hospital/Nursing home.	Medical practitioner with MBBS Degree	Medical practitioner with other degree	Medical practitioner with no degree	Traditional practitioner and faith healer .	Medicine Shop	Others	Tap water (Treated/Untreated)	Well water (Covered / Uncovered well)	Hand Pump	Tube wells / Bore well	Spring	River / Canal	Tank / Pond / Lake	Others	Community toilet including bath.	Community toilet excluding bath.	Rural sanitary mart or sanitary hardware outlet available near the village.	Community bio- gas or recycle of waste for productive use.
1	2	32	33	34	35	36	37	38	39	40	41	42	43	44	45	46	47	48	49	50

480	Daukhijhar	0	0	0	0	0	1	0	No	Yes	Yes	Yes	No	No	No	No	No	No	No	No
481	Donkinamari	0	0	0	0	0	1	0	Yes	Yes	Yes	Yes	No	No	Yes	No	No	No	No	No
482	Hapachora	0	0	0	0	0	1	0	Yes	Yes	Yes	Yes	No	No	No	No	No	No	No	No
483	Garugaon No.1	0	0	0	0	0	1	0	No	Yes	Yes	Yes	No	No	No	No	No	No	No	No
484	Bardhup	0	0	0	0	0	0	0	No	Yes	Yes	Yes	No	No	No	No	No	No	No	No
485	Nachankuri No.3	0	0	0	0	0	1	0	No	Yes	Yes	Yes	No	No	No	No	No	No	No	No
486	Garugaon No.2	0	0	0	0	0	1	1	Yes	Yes	Yes	Yes	No	No	No	No	No	No	No	No
487	Garugaon No.3	0	0	0	0	0	0	0	No	Yes	Yes	Yes	No	No	Yes	No	No	No	No	No
488	Chowraguri	0	0	0	2	0	2	0	Yes	Yes	Yes	Yes	No	No	No	No	No	No	No	No
489	Goraimari	0	0	0	1	1	1	1	Yes	Yes	Yes	Yes	No	No	No	No	No	No	No	No
490	Gerukabari	0	0	1	3	3	2	1	Yes	Yes	Yes	Yes	No	No	No	No	No	No	No	No
491	Nachankuri No.1	0	0	0	5	5	2	2	Yes	Yes	Yes	Yes	No	No	No	No	No	No	No	No
492	Monakocho	0	0	0	5	5	3	2	Yes	Yes	Yes	Yes	No	No	No	No	No	No	No	No
493	Nachankuri No.2	0	0	0	3	2	1	2	Yes	Yes	Yes	Yes	No	Yes	Yes	No	No	No	No	No
494	Jaraguri No.1	0	0	0	3	3	2	1	No	Yes	Yes	Yes	No	No	No	No	No	No	No	No
495	Jamdoha No.2	0	0	0	0	0	1	0	Yes	Yes	Yes	Yes	No	Yes	No	No	No	No	No	No
496	Jamdoha No.1	0	0	0	0	0	0	0	Yes	Yes	Yes	Yes	No	No	No	No	No	No	No	No
497	Mautara	0	0	0	3	5	2	2	Yes	Yes	Yes	Yes	No	No	No	No	No	No	No	No
498	Deotari [Alukhunda]	0	0	0	0	0	1	0	No	Yes	Yes	Yes	No	Yes	No	No	No	No	No	No
499	Kurshamari	0	0	0	0	0	1	0	No	Yes	Yes	Yes	No	No	No	No	No	No	No	No
500	Ujandubi	0	0	0	0	0	0	0	Yes	Yes	Yes	Yes	No	No	No	No	No	No	No	No
501	Palengbari No.1	0	0	0	0	0	0	0	Yes	Yes	Yes	Yes	No	No	No	No	No	No	No	No
502	Palengbari No.2	0	0	0	0	0	0	0	Yes	Yes	Yes	Yes	No	No	No	No	No	No	No	No
503	Patkata No.2	0	0	0	0	0	1	0	Yes	Yes	Yes	No	No	No	No	No	No	No	No	No
504	Patkata No.1	0	0	0	0	0	0	0	No	Yes	Yes	Yes	No	No	No	No	No	No	No	No
505	Patkata No.3	0	0	0	0	0	0	0	Yes	Yes	Yes	No	No	No	No	No	No	No	No	No

Communication and transport facilities (If amenities available code -Yes is given except for Village Pin Code ,If not available within the village , the distance range code viz; a for < 5 Kms, b for 5-10 Kms and c for 10+ kms of nearest place where facility is available is given).																	Name of Village	Serial Number
Post office(PO)	Sub post office (SPO)	Post & Telegraph office (P&TO)	Village Pin Code	Telephones (L and lines)	Public call office (PCO)	Mobile phone coverage	Internet cafes/ Common service centre (CSC)	Private courier facility	Bus service (Public & Private)	Railway stations	Auto/Modified Autos	Taxis and Vans	Tractors	Cycle-pulled rickshaws(Manual & Machine driven)	Carts driven by animals	Sea /River ferry service		
51	52	53	54	55	56	57	58	59	60	61	62	63	64	65	66	67	2	1

b	a	c		b	b	Yes	b	b	Yes	a	c	b	a	a	b	c	Daukhijhar	480
b	b	b		b	b	Yes	b	b	Yes	b	b	b	b	b	Yes	b	Donkinamari	481
Yes	b	783390		b	b	Yes	b	b	Yes	b	b	b	b	b	Yes	b	Hapachora	482
b	a	b	783383	b	b	Yes	b	b	Yes	b	b	b	b	b	Yes	c	Garugaon No.1	483
b	a	b		b	a	Yes	b	b	b	b	b	b	b	b	Yes	c	Bardhup	484
a	b	c		c	a	Yes	c	c	Yes	c	c	c	c	c	Yes	c	Nachankuri No.3	485
a	c	c	783383	c	Yes	Yes	c	c	Yes	c	c	c	c	c	Yes	c	Garugaon No.2	486
c	a	c	783383	c	a	b	c	c	Yes	c	c	c	c	c	Yes	c	Garugaon No.3	487
a	a	c		a	a	Yes	a	a	Yes	a	c	a	a	Yes	a	c	Chowraguri	488
Yes	b	783390		b	Yes	Yes	a	b	Yes	b	b	b	b		Yes	c	Goraimari	489
Yes	a	783390		Yes	b	Yes	Yes	a	Yes	a	Yes	Yes	a	Yes	Yes	c	Gerukabari	490
a	a	a		a	Yes	Yes	Yes	a	Yes	a	a	a	b	Yes	Yes	c	Nachankuri No.1	491
b	a	b	783391	b	b	Yes	Yes	b	Yes	b	b	b	b	Yes	Yes	c	Monakocho	492
b	a	b		b	b	Yes	b	b	b	b	b	b	b	Yes	Yes	c	Nachankuri No.2	493
b	a	b		b	b	b	a	b	b	b	Yes	b	b	Yes	Yes	c	Jaraguri No.1	494
b	Yes	b	783390	b	b	b	b	a	a	b	Yes	b	b	b	b	c	Jamdoha No.2	495
a	a	a	783390	a	a	a	b	a	a	b	b	b	b	a	a	c	Jamdoha No.1	496
a		a		a	b	Yes	b	a	Yes	a	a	a	a	Yes	Yes	c	Mautara	497
	b	c		b	b	Yes	c	c	c	b	Yes	b	b	Yes	b	c	Deotari [Alukhunda]	498
a	a	a		a	a	Yes	c	c	a	a	Yes	a	Yes	Yes	a	c	Kurshamari	499
b	a	c		b	a	a	c	c	a	b	b	b	b	a	a	c	Ujandubi	500
b	a	c		b	b	Yes	c	c	a	b	b	b	b	a	b	c	Palengbari No.1	501
a	c	c		b	a	Yes	a	c	b	b	b	b	a	b	b	c	Palengbari No.2	502
a	b	c		b	b	Yes	b	c	b	b	Yes	b	b	Yes	a	c	Patkata No.2	503
a	b	c		b	b	Yes	c	c	a	b	b	a	a	a	a	c	Patkata No.1	504
b	b	c		a	b	Yes	b	c	b	b	b	b	b	a	a	c	Patkata No.3	505

Sr.No.	Name village	Village connected to highways,village roads, banks & credit societies (If amenities available code -Yes is given, If not available within the village , the distance range code viz; a for < 5 Kms, b for 5-10 Kms and c for 10+ kms of nearest place where facility is available is given).												Availability of misc available within the c for 10+ kms of n			
		Connected to national highway(NH)	Connected to state highway(SH)	Connected to major district road (MDR)	Connected to others district road	Pucca roads	Kutchcha roads	Water bounded macadam(WBM) roads	Navigable waterway (river/canal)(NW)	Footpaths (FP)	Commercial & Co-operative Banks	ATM	Agricultural Credit Societies	Self-Help Group (SHG)	Public distribution system (PDS) shop	Mandis / Regular market	Weekly Haat
1	2	68	69	70	71	72	73	74	75	76	77	78	79	80	81	82	83

480	Daukhijhar	Yes	Yes	Yes	Yes	Yes	Yes	Yes	a	Yes	c	c	c	Yes	Yes	b	Yes
481	Donkinamari	Yes	Yes	b	Yes	Yes	Yes	Yes	a	Yes	c	b	c	Yes	Yes	a	Yes
482	Hapachora	Yes	Yes	b	Yes	Yes	Yes	Yes	a	Yes	Yes	b	b	Yes	Yes	Yes	Yes
483	Garugaon No.1	Yes	Yes	Yes	Yes	b	Yes	a	b	Yes	c	b	c	Yes	Yes	a	Yes
484	Bardhup	Yes	Yes	b	Yes	b	Yes	a	c	Yes	c	b	c	Yes	Yes	a	Yes
485	Nachankuri No.3	a	a	Yes	Yes	b	Yes	Yes	c	Yes	c	c	c	Yes	Yes	Yes	Yes
486	Garugaon No.2	Yes	Yes	Yes	Yes	Yes	Yes	Yes	c	Yes	b	c	c	Yes	Yes	a	Yes
487	Garugaon No.3	a	a	Yes	Yes	b	Yes	a	c	Yes	b	c	b	Yes	c	Yes	a
488	Chowraguri	Yes	b	Yes	Yes	Yes	Yes	Yes	c	Yes	Yes	a	c	Yes	Yes	a	Yes
489	Goraimari	Yes	Yes	b	Yes	Yes	Yes	Yes	c	Yes	c	b	c	Yes	Yes	a	Yes
490	Gerukabari	Yes	Yes	Yes	Yes	b	Yes	Yes	c	Yes	c	a	c	Yes	Yes	a	Yes
491	Nachankuri No.1	Yes	Yes	a	Yes	Yes	Yes	Yes	c	Yes	c	a	c	Yes	c	b	b
492	Monakocho	Yes	Yes	Yes	Yes	Yes	Yes	Yes	c	Yes	b	b	c	Yes	Yes	b	Yes
493	Nachankuri No.2	Yes	Yes	b	Yes	b	Yes	a	c	Yes	b	b	b	Yes	Yes	b	Yes
494	Jaraguri No.1	Yes	Yes	a	Yes	a	Yes	Yes	c	Yes	b	b	c	Yes	b	a	a
495	Jamdoha No.2	a	a	a	Yes	a	Yes	Yes	c	Yes	a	b	a	Yes	b	a	a
496	Jamdoha No.1	a	a	a	Yes	b	Yes	a	c	Yes	a	b	a	Yes	Yes	a	Yes
497	Mautara	Yes	Yes	Yes	Yes	a	Yes	a	c	Yes	a	a	a	Yes	Yes	a	a
498	Deotari [Alukhunda]	c	c	c	Yes	b	Yes	Yes	c	Yes	a	c	a	Yes	Yes	a	Yes
499	Kurshamari	a	a	a	Yes	a	Yes	Yes	c	Yes	a	c	a	Yes	b	a	a
500	Ujandubi	b	b	b	Yes	a	Yes	a	c	Yes	a	c	a	Yes	Yes	a	Yes
501	Palengbari No.1	b	b	b	Yes	b	Yes	a	c	Yes	a	c	a	a	b	a	a
502	Palengbari No.2	b	b	c	Yes	a	Yes	a	c	Yes	a	c	b	Yes	Yes	a	Yes
503	Patkata No.2	b	a	b	Yes	b	Yes	Yes	c	Yes	a	c	a	Yes	Yes	a	Yes
504	Patkata No.1	b	b	b	Yes	a	Yes	a	c	Yes	a	c	a	Yes	Yes	a	Yes
505	Patkata No.3	b	b	b	Yes	b	Yes	a	c	Yes	a	b	a	Yes	Yes	a	Yes

ellaneous facilities (If amenities available code -Yes is given, If not village , the distance range code viz; a for < 5 Kms, b for 5-10 Kms and earest place where facility is available is given).

84	85	86	87	88	89	90	91	92	93	94	95	96	97	Name of Village	Serial Number
														2	1

c	c	a	b	Yes	c	Yes	b	c	b	b	b	Yes	c	Daukhijhar	480
b	c	Yes	b	Yes	Yes	Yes	b	b	b	b	Yes	Yes	c	Donkinamari	481
b	c	Yes	b	Yes	Yes	Yes	b	b	b	b	Yes	Yes	c	Hapachora	482
b	c	Yes	b	Yes	c	Yes	b	b	b	b	a	Yes	c	Garugaon No.1	483
b	c	a	b	b	b	a	b	b	b	b	Yes	b	c	Bardhup	484
c	c	Yes	b	Yes	b	Yes	b	b	b	b	a	Yes	c	Nachankuri No.3	485
c	c	Yes	a	Yes	Yes	Yes	b	b	b	b	Yes	Yes	c	Garugaon No.2	486
c	c	a	a	Yes	b	a	b	b	b	b	a	c	c	Garugaon No.3	487
b	c	Yes	a	Yes	Yes	Yes	b	b	b	b	a	Yes	c	Chowraguri	488
b	c	Yes	a	Yes	Yes	Yes	b	b	b	b	Yes	Yes	c	Goraimari	489
a	a	Yes	a	Yes	Yes	Yes	Yes	a	a	a	Yes	Yes	c	Gerukabari	490
a	a	Yes	b	Yes	Yes	Yes	Yes	a	a	a	Yes	Yes	c	Nachankuri No.1	491
b	b	Yes	b	Yes	b	Yes	b	b	b	b	Yes	Yes	c	Monakocha	492
b	b	Yes	b	Yes	b	b	Yes	b	b	b	Yes	Yes	c	Nachankuri No.2	493
b	b	Yes	b	Yes	b	Yes	b	b	b	b	Yes	Yes	c	Jaraguri No.1	494
b	b	Yes	b	Yes	b	Yes	b	c	b	b	a	Yes	c	Jamdoha No.2	495
b	c	Yes	b	b	b	b	b	c	b	b	b	b	c	Jamdoha No.1	496
a	a	Yes	b	Yes	b	Yes	a	a	a	a	Yes	Yes	c	Mautara	497
c	Yes	Yes	b	Yes	c	Yes	c	c	c	c	b	Yes	c	Deotari [Alukhunda]	498
c	Yes	Yes	b	Yes	c	Yes	b	c	c	c	a	Yes	c	Kurshamari	499
c	a	Yes	b	Yes	c	b	b	c	c	c	a	Yes	b	Ujandubi	500
c	a	Yes	b	Yes	c	a	b	c	c	c	a	Yes	c	Palengbari No.1	501
c	b	Yes	c	b	c	a	b	c	c	c	Yes	Yes	c	Palengbari No.2	502
c	c	Yes	c	Yes	b	Yes	b	c	c	c	b	Yes	c	Patkata No.2	503
c	c	Yes	c	Yes	b	a	a	c	c	c	a	c	b	Patkata No.1	504
c	c	a	c	b	b	a	a	c	c	c	b	c	c	Patkata No.3	505

Sr.No.	Name village	Availability of electricity (Yes/No)				Land Use								
						Nearest Town		Area under different types of land use ( in decimal place)						
		Power Supply for Domestic Use (ED)	Power Supply for Agricultural Use (EAG)	Power Supply for Commercial Use (EC)	Power Supply for All Uses (EA)	Name	Distance range code i.e. a for < 5 Kms, b for 5-10 Kms and c for 10+ kms .	Forests	Area under Non-agricultural Uses	Barren and Un-cultivable land	Permanent Pastures and Other Grazing Lands	Land Under Miscellaneous Tree Crops etc.	Culturable Waste Land	
98	99	100	101	102	103	104	105	106	107	108	109			

480	Daukhijhar	Yes	No	No	No	BIJNI	b	0	22.9	14	10.2	0	0
481	Donkinamari	Yes	No	No	No	SONGAIGAON	b	0	19.8	13.5	0	3.1	0
482	Hapachora	Yes	No	Yes	Yes	SONGAIGAON	b	0	6	10.1	0	5.3	1.6
483	Garugaon No.1	Yes	No	No	Yes	SONGAIGAON	c	0	2	5.3	0	0	0
484	Bardhup	Yes	No	No	No	SONGAIGAON	b	13.4	0.7	11.4	31.3	1.3	22.8
485	Nachankuri No.3	Yes	No	No	No	SONGAIGAON	c	0	9.8	0	12	1.3	1.1
486	Garugaon No.2	Yes	No	No	No	SONGAIGAON	c	0	7	0	0	4.5	0
487	Garugaon No.3	No	No	No	No	SONGAIGAON	c	0	0	16.6	26.1	0	14
488	Chowraguri	Yes	No	No	No	BIJNI TOWN	a	0	13.7	0	10.4	0	0
489	Goraimari	Yes	No	Yes	Yes			0	9.4	50.9	0	28.2	0
490	Gerukabari	Yes	No	Yes	Yes	BIJNI	a	0	6.5	1.5	0	4.1	1.3
491	Nachankuri No.1	Yes	No	Yes	Yes	BIJNI	a	0	0	7.3	51.9	93.3	3.4
492	Monakocho	Yes	No	Yes	Yes	BIJNI	b	0	5.2	0	0	1.4	1.2
493	Nachankuri No.2	Yes	No	No	No	BIJNI	b	0	7.2	134.5	27.2	0	4.2
494	Jaraguri No.1	No	No	No	No	BIJNI	b	0	4.7	0	0	2	41.4
495	Jamdoha No.2	Yes	No	No	No	BIJNI	b	0	29.1	20.1	2.7	0.7	35.4
496	Jamdoha No.1	Yes	No	No	No	BIJNI	b	0	6.7	2.8	2.2	0	0
497	Mautara	Yes	No	Yes	Yes	BIJNI	a	7.5	11.4	4	16.3	9.6	0
498	Deotari [Alukhunda]	Yes	No	No	No	BIJNI	c	0	16.4	0	125	0	0
499	Kurshamari	Yes	No	No	No	BIJNI	c	0	0	0	28.1	0	3.4
500	Ujandubi	No	No	No	No			0	0	0	0	0	0
501	Palengbari No.1	Yes	No	No	No			0	0	0	0	0	0.1
502	Palengbari No.2	Yes	No	No	No			0	0	0	6.7	0.4	0
503	Patkata No.2	Yes	No	No	No			0	0	0	13.4	0	8.5
504	Patkata No.1	Yes	No	No	No			0	0	0	0	0	0
505	Patkata No.3	Yes	No	No	No	BIJNI	c	0	0	0	0	0	1.8



Land Use										Name of three most important commodities manufactured			Name of Village	Serial Number
hectares rounded up to one					Area irrigated by source (in hectare).					First	Second	Third		
Fallow lands other than current fallows	Current Fallows	Net Area Sown	Total Irrigated Land Area	Total Un-irrigated Land Area	Canals ( C )	Wells/Tube-wells(W/TW)	Tanks/Lakes(T/L)	Water Falls(WF)	Others(O)					
110	111	112	113	114	115	116	117	118	119	120	121	122		

18.5	166.8	74.8	0	74.8	0	0	0	0	0				Daukhijhar	480
10.2	58.3	94.8	0	94.8	0	0	0	0	0				Donkinamari	481
0	22.2	143.1	0	143.1	0	0	0	0	0				Hapachora	482
0	9.3	73.5	0	73.5	0	0	0	0	0				Garugaon No.1	483
0.5	1.6	35	0	35	0	0	0	0	0				Bardhup	484
78.9	20.2	87.6	0	87.6	0	0	0	0	0				Nachankuri No.3	485
0	71.2	107.1	0	107.1	0	0	0	0	0				Garugaon No.2	486
0	0.5	84.6	0	84.6	0	0	0	0	0				Garugaon No.3	487
61.8	126.2	90.8	0	90.8	0	0	0	0	0				Chowraguri	488
10.8	22	193	0	193	0	0	0	0	0				Goraimari	489
0	12.3	182.9	0	182.9	0	0	0	0	0				Gerukabari	490
0	0	103.2	0	103.2	0	0	0	0	0				Nachankuri No.1	491
0.5	17.5	124.5	0	124.5	0	0	0	0	0				Monakocha	492
0	60.6	47.7	0	47.7	0	0	0	0	0				Nachankuri No.2	493
7.6	61.6	24	0	24	0	0	0	0	0				Jaraguri No.1	494
50.2	32.1	142.6	0	142.6	0	0	0	0	0				Jamdoha No.2	495
11.1	30.2	51.7	0	51.7	0	0	0	0	0				Jamdoha No.1	496
0	6.6	71.2	0	71.2	0	0	0	0	0				Mautara	497
0	5.4	94.3	0	94.3	0	0	0	0	0				Deotari [Alukhunda]	498
0	0	346.3	0	346.3	0	0	0	0	0				Kurshamari	499
0	0.4	125.1	0	125.1	0	0	0	0	0				Ujandubi	500
0	0	89.9	0	89.9	0	0	0	0	0				Palengbari No.1	501
0	0	118.6	0	118.6	0	0	0	0	0				Palengbari No.2	502
0	0	212.8	0	212.8	0	0	0	0	0				Patkata No.2	503
0	0.2	131.5	0	131.5	0	0	0	0	0				Patkata No.1	504
0	11.3	111.3	0	111.3	0	0	0	0	0				Patkata No.3	505

Sr.No.	Name village	Location code no.	Total area of the village ( in hectares rounded up to one decimal place)	Total population ( 2011 census )	Number of households (2011 census)	Number of educational amenities available. within the village , the distance range code for 5-10 Kms and c for 10+ kms of nearest p available is given).									
						Pre-Primary school (PP)	Primary school (P)	Middle school (M)	Secondary School (S)	Senior Secondary school (SS)	Degree college of arts ,science & commerce (ASC)	Engineering college(EC)	Medical college (MC)	Management institute (MI)	
1	2	3	4	5	6	7	8	9	10	11	12	13	14	15	
506	Baripara	301711	275.1	1200	268	a	4	1	a	b	b	c	c	c	
507	Patiladoha	301712	317.3	4168	925	4	6	4	2	a	a	c	c	c	
508	Kushulaibari	301713	325.1	2503	522	a	4	2	a	b	b	c	c	c	
509	Kawadi No.1	301714	210.5	1809	337	1	1	2	a	b	b	c	c	c	
510	Kawadi (Sonaikola)No.2	301715	140.5	2123	438	2	3	3	2	b	b	c	c	c	
511	Bowbari	301716	219.4	1861	380	a	1	a	a	b	b	c	c	c	
512	Dhupuri No.1	301717	127.4	1180	229	a	1	2	b	b	b	c	c	c	
513	Garoleti	301718	36.2	432	91	a	1	a	a	a	a	c	c	c	
514	Dhupuri No.2	301719	176.6	1419	275	a	2	2	b	b	b	c	c	c	
515	Lungjhar	301720	251.3	2576	449	a	1	a	a	b	b	c	c	c	
516	Salmara	301721	130.4	888	170	a	1	a	b	b	b	c	c	c	
517	Borbakhara	301722	432	2117	428	1	4	2	b	b	b	c	c	c	
518	Supariguri No.2	301723	113.2	693	119	1	1	a	a	a	a	c	c	c	
519	Gosaigaon	301724	267.4	2451	525	a	4	a	a	a	a	c	c	c	
520	Jamdoha No.3	301725	221	775	151	c	2	1	c	c	c	c	c	c	
521	Jamdoha No.4	301726	84.9	110	21	c	1	a	c	c	c	c	c	c	
522	Jamdoha No.5	301727	107.5	546	103	c	1	a	c	c	c	c	c	c	
523	Jamdoha No.6	301728	168.7	791	128	c	2	a	c	c	c	c	c	c	
524	Jaraguri No.3	301729	151.6	509	91	c	1	a	a	a	c	c	c	c	
525	Jaraguri No.2	301730	155.1	3812	708	c	3	1	a	a	c	c	c	c	
526	Bridhabasi No.2	301731	137.1	856	190	c	1	1	1	c	c	c	c	c	
527	Bridhabasi No 1	301732	140.8	52	7	c	a	a	a	b	c	c	c	c	
528	Chakrasila No.1	301733	39.7	0	0										
529	Chakrasila No.2	301734	159	482	90	b	1	1	b	c	c	c	c	c	
530	Bhandara No.5	301735	146.1	1096	177	c	2	a	a	c	c	c	c	c	
531	Bhandara No.4	301736	243.1	1159	205	c	1	a	a	c	c	c	c	c	
532	Bhandara No.1	301737	217.8	3188	509	1	4	5	1	c	c	c	c	c	
533	Silghagiri	301738	307.6	2667	496	b	3	a	b	b	b	c	c	c	

(If not available viz; a for < 5 Kms, b place where facility is					Number of Medical Amenities available. (If not available within the village , the distance range code viz; a for < 5 Kms, b for 5-10 Kms and c for 10+ kms of nearest place where facility is available is given).								Name of Village		Serial Number		
Polytechnic (Pt)	Vocational training school /ITI	Non-formal training centre (NFTC)	Special school for disabled (SSD)	Others (specify)	Community health centre (CHC)	Primary health centre (PHC)	Primary health sub centre (PHS)	Maternity and child welfare centre (MCW)	T.B. clinic (TBC)	Hospital-allopathic (HA)	Hospital-alternative medicine (HO)	Dispensary (D)	Veterinary hospital (VH)	Mobile health clinic (MHC)	Family welfare centre (FWC)		
16	17	18	19	20	21	22	23	24	25	26	27	28	29	30	31	2	1
c	c	c	c		b	b	l	b	b	b	b	b	b		b		Baripara 506
c	c	c	c			a	a	a		a	a	a	a		l		Patiladoha 507
c	c	c	c		b	b	a	b	b	b		c	b	c	b		Kushulaibari 508
c	c	c			c	b	a	c	c	b	c	c	b	c	b		Kawadi No.1 509
c	c	c	c		c	b	l	b	c	b	c	b	b	c	b		Kawadi (Sonaikola)No.2 510
c	c	c	c		b	b	a	b	b	b			b		b		Bowbari 511
c	c	c	c		c	b	b	b	c	b	b	c	b	c	b		Dhupuri No.1 512
c	c	c	c		a	a	a						a				Garoleti 513
c	c	c	c		c	b	b	b	c	b			b	c	b		Dhupuri No.2 514
c	c	c	c		b	a	a	a	c	b	c	b	a	c	a		Lungjhar 515
c	c	c	c		b	b	a	b	c	b	c	b	b	c	a		Salmara 516
c	c	c	c			b	l	b	c	b	b	b	b	c	b		Borbakhara 517
c	c	c	c		a	a	a	a	c	a	a	a	a	a	c	a	Supariguri No.2 518
c	c	c	c		a	a	a	c	c	a	a	a	a	a	c		Gosaigaon 519
c	c	c	c		c	c	c	c	c	c	c	c	c	c	c		Jamdoha No.3 520
c	c	c	c		c	c	l	c	c	c	c	c	c	c	c		Jamdoha No.4 521
c	c	c	c		c	c	c	c	c	c	c	c	c	c	c		Jamdoha No.5 522
c	c	c	c		c	c	c	c	c	c	c	c	c	c	c		Jamdoha No.6 523
c	c	c	c		a	a		c	c	c	c	c	c	c	c		Jaraguri No.3 524
c	c	c	c		a	a	a	c	c	c	c	c	c	c	c		Jaraguri No.2 525
c	c	c	c		c	c	c	c	c	c	c	c	c	c	c		Bridhabasi No.2 526
c	c	c	c		c	c	c	c	c	c	c	c	c	c	c		Bridhabasi No 1 527
																	Chakrasila No.1 528
c	c	c	c		c	c	c	c	c	c	c	c	c	c	c		Chakrasila No.2 529
c	c	c	c		c	c	c	c	c	c	c	c	c	c	c		Bhandara No.5 530
c	c	c	c		c	c	c	c	c	c	c	c	c	c	c		Bhandara No.4 531
c	c	c	c		c	c	c	c	c	c	c	c	c	c	c		Bhandara No.1 532
c	c	c	c		b	b	b	c	c	b	b	b	b	b	c		Silghagiri 533

Sr.No.	Name village	Number of Non-Government Medical Amenities available.							Availability of drinking water - Yes / No								Availability of toilet & others Yes / No				
		Charitable non Govt. hospital/Nursing home.	Medical practitioner with MBBS Degree	Medical practitioner with other degree	Medical practitioner with no degree	Traditional practitioner and faith healer .	Medicine Shop	Others	Tap water (Treated/Untreated)	Well water (Covered / Uncovered well)	Hand Pump	Tube wells / Bore well	Spring	River / Canal	Tank / Pond / Lake	Others	Community toilet including bath.	Community toilet excluding bath.	Rural sanitary mart or sanitary hardware outlet available near the village.	Community bio- gas or recycle of waste for productive use.	
1	2	32	33	34	35	36	37	38	39	40	41	42	43	44	45	46	47	48	49	50	
506	Baripara	0	0	0	0	0	1	0	No	Yes	Yes	Yes	No	No	No	No	No	No	No	No	
507	Patiladoha	0	0	0	0	0	1	1	Yes	Yes	Yes	Yes	No	No	No	No	No	No	No	No	
508	Kushulaibari	0	0	0	0	0	1	0	Yes	Yes	Yes	Yes	No	No	Yes	No	No	No	No	No	
509	Kawadi No.1	0	0	0	0	0	1	0	Yes	Yes	Yes	Yes	No	No	No	No	No	No	No	No	
510	Kawadi (Sonaikola)No.2	0	0	0	0	0	1	0	No	Yes	Yes	Yes	No	No	No	No	No	No	No	No	
511	Bowbari	0	0	0	0	0	1	0	Yes	Yes	Yes	Yes	No	No	No	No	No	No	No	No	
512	Dhupuri No.1	0	0	0	0	0	1	0	Yes	Yes	Yes	Yes	No	No	No	No	No	No	No	No	
513	Garoleti	0	0	0	0	0	0	0	No	Yes	Yes	Yes	No	No	No	No	No	No	No	No	
514	Dhupuri No.2	0	0	0	0	0	1	0	No	Yes	Yes	Yes	No	No	No	Yes	No	No	No	No	
515	Lungjhar	0	0	0	0	0	1	0	Yes	Yes	Yes	Yes	No	No	No	No	No	No	No	No	
516	Salmara	0	0	0	0	0	0	0	No	Yes	Yes	Yes	No	No	Yes	No	No	No	No	No	
517	Borbakhara	0	0	0	0	0	1	0	Yes	Yes	Yes	Yes	No	No	No	No	No	No	No	No	
518	Supariguri No.2	0	0	0	0	0	0	0	No	Yes	Yes	Yes	No	No	No	No	No	No	No	No	
519	Gosaigaon	0	0	0	0	0	1	0	No	Yes	Yes	Yes	No	No	Yes	No	No	No	No	No	
520	Jamdoha No.3	0	0	0	1	1	1	0	No	Yes	Yes	Yes	Yes	Yes	Yes	No	No	No	No	No	
521	Jamdoha No.4	0	0	0	1	1	1	0	Yes	No	Yes	Yes	Yes	Yes	Yes	No	No	No	No	No	
522	Jamdoha No.5	0	0	0	1	1	1	0	Yes	No	Yes	Yes	Yes	Yes	Yes	No	No	No	No	No	
523	Jamdoha No.6	0	0	0	1	1	1	0	Yes	No	Yes	Yes	Yes	Yes	Yes	No	No	No	No	No	
524	Jaraguri No.3	0	0	0	0	0	0	0	No	No	Yes	Yes	No	No	No	No	No	No	No	No	
525	Jaraguri No.2	0	0	0	0	0	1	0	Yes	Yes	Yes	Yes	No	No	Yes	No	No	No	No	No	
526	Bridhabasi No.2	0	0	0	0	0	0	0	Yes	Yes	Yes	Yes	No	No	No	No	No	No	No	No	
527	Bridhabasi No 1	0	0	0	0	0	0	0	No	No	Yes	Yes	No	No	No	No	No	No	No	No	
528	Chakrasila No.1																				
529	Chakrasila No.2	0	0	0	0	0	0	0	Yes	Yes	Yes	Yes	No	No	No	No	No	No	No	No	
530	Bhandara No.5	0	0	0	1	1	1	0	No	No	Yes	Yes	Yes	No	Yes	No	No	No	No	No	
531	Bhandara No.4	0	0	0	1	1	1	0	Yes	No	Yes	Yes	Yes	No	Yes	No	No	No	No	No	
532	Bhandara No.1	1	0	2	2	3	5	0	Yes	Yes	Yes	Yes	Yes	Yes	Yes	No	No	No	No	No	
533	Silghagiri	0	0	0	0	0	1	0	Yes	Yes	Yes	Yes	No	No	Yes	No	No	No	No	No	

Communication and transport facilities (If amenities available code -Yes is given except for Village Pin Code ,If not available within the village , the distance range code viz; a for < 5 Kms, b for 5-10 Kms and c for 10+ kms of nearest place where facility is available is given).																	Name of Village	Serial Number
Post office(PO)	Sub post office (SPO)	Post & Telegraph office (P&TO)	Village Pin Code	Telephones (Land lines)	Public call office (PCO)	Mobile phone coverage	Internet cafes/ Common service centre (CSC)	Private courier facility	Bus service (Public & Private)	Railway stations	Auto/Modified Autos	Taxis and Vans	Tractors	Cycle-pulled rickshaws(Manual & Machine driven)	Carts driven by animals	Sea /River ferry service		
51	52	53	54	55	56	57	58	59	60	61	62	63	64	65	66	67	2	1
a	a	a		b	a	Yes	c	c	a	a	Yes	a	a	Yes	a	c	Baripara	506
Yes	Yes			a	Yes	Yes	c	b	Yes	Yes	Yes	Yes	Yes	Yes	b	c	Patiladoha	507
c	a	c		a	a	Yes	c	c	Yes	a	a	a	a	Yes	b	c	Kushulaibari	508
c	a	c		a	a	a	c	c	Yes	a	a	a	a	Yes	b	c	Kawadi No.1	509
b	b	b		b	b	Yes	b	b	Yes	b	b	b	b	a	b	c	Kawadi (Sonaikola)No.2	510
a	a			a	a	Yes	c	c	Yes	a	a	a	a	Yes	a	c	Bowbari	511
c	a	b		Yes	a	Yes	c	a	a	a	Yes	a	a	a	a	c	Dhupuri No.1	512
a	a	a		a	a	Yes	a	b	Yes	a	Yes	Yes	b	Yes	a	c	Garoleti	513
c	a	b		a	a	Yes	c	a	a	a	Yes	a	a	Yes	a	c	Dhupuri No.2	514
b	a	b		b	b	Yes	b	b	Yes	b	b	b	b	Yes	b	c	Lungjhar	515
b	a	b	783383	b	b	a	b	b	Yes	b	b	b	b	b	b	c	Salmara	516
b	a	b		b	b	Yes	b	b	Yes	b	b	b	b	b	b	c	Borbakhara	517
a	a	a		a	a	a	a	a	a	a	a	a	a	Yes	a	c	Supariguri No.2	518
a	a	a	783390	a	a	Yes	a	b	Yes	a	Yes	Yes	a	Yes	a	c	Gosaigaon	519
c	c	c		b	a	Yes	c	c	c	c	a	a	a	a	a	a	Jamdoha No.3	520
c	c	c		c	c	Yes	c	c	c	c	c	c	c	c	c	c	Jamdoha No.4	521
c	c	c		c	c	Yes	c	c	c	c	Yes	c	c	c	Yes	c	Jamdoha No.5	522
c	c	c		c	c	b	c	c	c	c	Yes	b	b	b	b	b	Jamdoha No.6	523
c	a	c		c	c	Yes	a	b	Yes	c	a	b	b	Yes	c	Jaraguri No.3	524	
c	a	c		c	Yes	Yes	b	b	Yes	c	a	b	a	Yes	c	Jaraguri No.2	525	
c	c	c		c	c	c	c	b	b	c	c	c	c	c	b	c	Bridhabasi No.2	526
b	b	b	783390	b	b	b	c	b	b	c	c	c	c	b	b	a	Bridhabasi No 1	527
																	Chakrasila No.1	528
a	a	c	783390	c	b	b	c	b	b	c	c	c	c	c	b	a	Chakrasila No.2	529
c	c	c	783390	c	a	Yes	a	a	a	c	Yes	a	a	a	Yes	a	Bhandara No.5	530
c	c	c	783390	c	c	Yes	c	c	a	a	Yes	a	a	a	Yes	c	Bhandara No.4	531
Yes	c	783390		c	Yes	Yes	Yes	b	Yes	c	Yes	Yes	Yes	Yes	c	Bhandara No.1	532	
Yes	b	783390		b	b	Yes	b	a	Yes	b	b	b	b	b	a	c	Silghagiri	533

Sr.No.	Name village	Village connected to highways,village roads, banks & credit societies (If amenities available code -Yes is given, If not available within the village , the distance range code viz; a for < 5 Kms, b for 5-10 Kms and c for 10+ kms of nearest place where facility is available is given).												Availability of misc available within the c for 10+ kms of n			
		Connected to national highway(NH)	Connected to state highway(SH)	Connected to major district road (MDR)	Connected to others district road	Pucca roads	Kutchcha roads	Water bounded macadam(WBM) roads	Navigable waterway (river/canal)(NW)	Footpaths (FP)	Commercial & Co-operative Banks	ATM	Agricultural Credit Societies	Self-Help Group (SHG)	Public distribution system (PDS) shop	Mandis / Regular market	Weekly Haat
1	2	68	69	70	71	72	73	74	75	76	77	78	79	80	81	82	83
506	Baripara	a	a	a	Yes	b	Yes	Yes	c	Yes	a	c	c	Yes	Yes	a	Yes
507	Patiladoha	a	a	a	Yes	Yes	Yes	Yes	c	Yes	Yes	c	c	Yes	Yes	Yes	Yes
508	Kushulaibari	a	a	c	Yes	Yes	Yes	Yes	c	Yes	a	c	a	Yes	Yes	a	Yes
509	Kawadi No.1	b	b	c	Yes	Yes	Yes	Yes	c	Yes	a	c	a	Yes	Yes	a	Yes
510	Kawadi (Sonaikola)No.2	b	b	c	Yes	Yes	Yes	Yes	c	Yes	a	b	c	Yes	Yes	a	Yes
511	Bowbari	a	a	a	Yes	Yes	Yes	Yes	a	Yes	b	c	b	Yes	Yes	b	Yes
512	Dhupuri No.1	a	a	a	Yes	b	Yes	Yes	a	Yes	c	c	c	Yes	Yes	b	Yes
513	Garoleti	Yes	Yes	a	Yes	a	Yes	a	a	Yes	b	c	b	a	b	b	a
514	Dhupuri No.2	a	a	a	Yes	b	Yes	Yes	c	Yes	b	c	b	Yes	Yes	b	Yes
515	Lungjhar	a	a	Yes	Yes	a	Yes	Yes	c	Yes	a	b	c	Yes	b	b	a
516	Salmara	a	a	Yes	Yes	a	Yes	a	c	Yes	Yes	b	c	Yes	Yes	b	Yes
517	Borbakhara	a	a	Yes	Yes	Yes	Yes	Yes	a	Yes	b	b	b	Yes	Yes	b	Yes
518	Supariguri No.2	a	a	a	Yes	b	Yes	a	a	Yes	a	a	b	Yes	Yes	b	Yes
519	Gosaigaon	Yes	Yes	Yes	Yes	Yes	Yes	Yes	a	Yes	b	a	c	Yes	Yes	b	Yes
520	Jamdoha No.3	b	b	b	Yes	b	Yes	b	b	Yes	b	c	b	Yes	Yes	b	Yes
521	Jamdoha No.4	c	c	c	Yes	c	Yes	c	c	Yes	c	c	c	Yes	Yes	c	Yes
522	Jamdoha No.5	b	b	b	Yes	b	Yes	c	b	Yes	c	c	c	Yes	Yes	b	Yes
523	Jamdoha No.6	b	b	b	Yes	b	Yes	c	b	Yes	b	c	b	Yes	Yes	Yes	Yes
524	Jaraguri No.3	Yes	Yes	Yes	Yes	a	Yes	c	b	Yes	b	c	b	Yes	Yes	b	Yes
525	Jaraguri No.2	Yes	Yes	a	Yes	Yes	Yes	Yes	b	Yes	a	c	c	Yes	Yes	b	Yes
526	Bridhabasi No.2	b	b	b	Yes	b	Yes	c	Yes	Yes	b	c	b	Yes	Yes	b	Yes
527	Bridhabasi No 1	b	b	b	b	b	b	c	b	Yes	b	c	b	Yes	Yes	b	Yes
528	Chakrasila No.1																
529	Chakrasila No.2	b	b	c	Yes	b	Yes	c	b	Yes	a	c	a	a	b	a	a
530	Bhandara No.5	b	c	c	Yes	a	Yes	Yes	c	Yes	b	c	b	Yes	Yes	Yes	Yes
531	Bhandara No.4	c	c	c	Yes	b	Yes	Yes	c	Yes	b	c	b	Yes	Yes	a	Yes
532	Bhandara No.1	c	b	Yes	Yes	Yes	Yes	Yes	c	Yes	b	c	b	Yes	b	a	b
533	Silghagiri	a	a	a	Yes	Yes	Yes	Yes	c	Yes	b	b	b	Yes	Yes	a	Yes

ellaneous facilities (If amenities available code -Yes is given, If not village , the distance range code viz; a for < 5 Kms, b for 5-10 Kms and earest place where facility is available is given).

														Name of Village	Serial Number
Agricultural marketing society	Integrated Child Development Scheme (Nutritional Centres)	Anganwadi Centre (Nutritional Centres)	Others (Nutritional Centres)	ASHA (Accredited Social Health Activist)	Community centre with/without TV	Sports Field,	Sports Club / Recreation Centre	Cinema / Video Hall	Public Library	Public Reading Room	Newspaper Supply	Assembly Polling station	Birth & Death Registration Office		
84	85	86	87	88	89	90	91	92	93	94	95	96	97	2	1
c	b	Yes	c	Yes	b	Yes	a	c	c	c	a	Yes	c	Baripara	506
c	Yes	Yes	c	Yes	Yes	Yes	Yes	Yes	Yes	Yes	Yes	Yes	Yes	Patiladoha	507
c	b	Yes	c	Yes	c	Yes	c	c	c	c	a	Yes	b	Kushulaibari	508
c	Yes	Yes	c	Yes	c	Yes	c	c	c	c	a	Yes	b	Kawadi No.1	509
b	Yes	Yes	c	Yes	b	Yes	b	c	b	b	b	Yes	b	Kawadi (Sonaikola)No.2	510
a	a	Yes	c	Yes	Yes	Yes	a	a	a	a	a	Yes	b	Bowbari	511
a	a	Yes	c	Yes	a	Yes	a	a	a	a	a	Yes	a	Dhupuri No.1	512
a	a	Yes	c	b	a	a	a	c	a	a	a	c	a	Garoleti	513
a	a	Yes	c	Yes	a	Yes	a	b	a	a	a	Yes	b	Dhupuri No.2	514
b	b	Yes	c	Yes	b	Yes	b	b	b	b	b	Yes	a	Lungjhar	515
b	b	Yes	c	Yes	b	Yes	b	b	b	b	b	Yes	a	Salmara	516
b	Yes	Yes	c	Yes	b	Yes	b	b	b	b	b	Yes	b	Borbakhara	517
a	Yes	Yes	c	Yes	a	a	a	a	a	a	a	Yes	a	Supariguri No.2	518
a	c	Yes	c	Yes	a	Yes	a	c	a	a	Yes	Yes	b	Gosaigaon	519
c	c	Yes	c	Yes	a	b	Yes	c	a	a	a	Yes	c	Jamdoha No.3	520
c	c	a	c	b	a	b	b	b	b	b	b	c	c	Jamdoha No.4	521
c	c	Yes	c	Yes	b	b	b	b	b	b	b	Yes	c	Jamdoha No.5	522
c	c	Yes	c	Yes	b	Yes	b	b	b	b	b	Yes	c	Jamdoha No.6	523
c	c	a	c	Yes	b	b	b	b	b	b	Yes	Yes	c	Jaraguri No.3	524
c	c	Yes	c	Yes	Yes	Yes	b	b	b	b	Yes	Yes	c	Jaraguri No.2	525
c	c	Yes	c	Yes	c	Yes	c	c	c	c	Yes	Yes	c	Bridhabasi No.2	526
c	c	b	c	b	c	c	c	c	c	c	c	c	c	Bridhabasi No 1	527
														Chakrasila No.1	528
c	c	Yes	c	Yes	c	c	c	c	c	c	c	Yes	c	Chakrasila No.2	529
c	c	Yes	Yes	Yes	a	Yes	Yes	c	c	c	a	Yes	c	Bhandara No.5	530
c	c	Yes	c	Yes	a	Yes	a	c	c	c	a	Yes	c	Bhandara No.4	531
c	c	Yes	c	Yes	Yes	Yes	Yes	c	b	b	Yes	Yes	c	Bhandara No.1	532
c	b	Yes	c	Yes	b	Yes	b	c	b	b	Yes	Yes	b	Silghagiri	533

Sr.No.	Name village	Availability of electricity (Yes/No)				Land Use								
						Nearest Town		Area under different types of land use ( in decimal place)						
		Power Supply for Domestic Use (ED)	Power Supply for Agricultural Use (EAG)	Power Supply for Commercial Use (EC)	Power Supply for All Uses (EA)	Name	Distance range code i.e. a for < 5 Kms, b for 5-10 Kms and c for 10+ kms .	Forests	Area under Non-agricultural Uses	Barren and Un-cultivable land	Permanent Pastures and Other Grazing Lands	Land Under Miscellaneous Tree Crops etc.	Culturable Waste Land	
98	99	100	101	102	103	104	105	106	107	108	109			
506	Baripara	Yes	No	No	No	BIJNI	c	0	0	0	38.3	0	2.2	
507	Patiladoha	Yes	No	Yes	No	BIJNI	c	0	0	0	13.3	0	9.6	
508	Kushulaibari	Yes	No	No	No	BIJNI	c	0	0	0	141.8	0	0	
509	Kawadi No.1	No	No	No	No	BIJNI	c	0	7.8	15	0.7	0	9.4	
510	Kawadi (Sonaikola)No.2	Yes	No	No	No	BIJNI	b	0	11.3	0	31.9	16.5	0	
511	Bowbari	Yes	No	No	No	BIJNI	c	0	0	0	7.3	0	4.4	
512	Dhupuri No.1	Yes	No	No	No			0	6.6	11.8	0	2.9	21.5	
513	Garoleti	Yes	No	Yes	No			0	0	0	0	0	1.5	
514	Dhupuri No.2	Yes	No	No	No	BIJNI	c	0	5.2	33.7	0	0	21.7	
515	Lungjhar	Yes	No	No	No	BIJNI	b	0	12.5	12.9	93	0	9	
516	Salmara	No	No	No	No	BIJNI	b	0	4.3	10.7	0	2.8	8.2	
517	Borbakhara	Yes	No	No	No	BIJNI	b	0	43.7	16.9	46.3	17.8	20.6	
518	Supariguri No.2	No	No	No	No	BIJNI	a	0	2.7	12.5	0	0	8.9	
519	Gosaigaon	Yes	No	No	No	BIJNI TOWN	a	0	14.9	11.1	7.8	0	0.3	
520	Jamdoha No.3	Yes	No	No	No	BIJNI	c	0	80	2	57.4	0	0.6	
521	Jamdoha No.4	Yes	No	No	No	BIJNI	c	0	10.3	3.1	0	0	2.6	
522	Jamdoha No.5	Yes	No	No	No	BIJNI	c	0	20.2	6.6	22.3	21.1	3	
523	Jamdoha No.6	No	No	No	No	BIJNI	c	0	16	3.1	42.4	0	26	
524	Jaraguri No.3	Yes	No	No	No	SONGAIGAON	c	0	2.2	0	0	0	1.3	
525	Jaraguri No.2	Yes	No	Yes	Yes			0	4.3	0	49.1	0	0	
526	Bridhabasi No.2	Yes	No	No	No	BIJNI	c	0	26.3	8.1	20.6	0	11.3	
527	Bridhabasi No 1	No	No	No	No	BIJNI TOWN	c	0	20	10	0	0	0	
528	Chakrasila No.1					BIJNI	c	0	5	2	0	0	4	
529	Chakrasila No.2	Yes	No	No	No	BIJNI	c	0	17.3	15.3	20.2	0	4.4	
530	Bhandara No.5	Yes	No	No	No	BIJNI	c	0	10.9	0	51.3	0	0	
531	Bhandara No.4	Yes	No	No	No	BIJNI	c	0	44.6	26.8	0	0	0	
532	Bhandara No.1	Yes	No	No	No	BIJNI	c	0	12.5	0	60.8	0	0	
533	Silghagiri	Yes	No	No	No	BIJNI	b	0	27.8	10	38.4	0	20.2	



Land Use										Name of three most important commodities manufactured			Name of Village	Serial Number
hectares rounded up to one					Area irrigated by source (in hectare).									
Fallow lands other than current fallows	Current Fallows	Net Area Sown	Total Irrigated Land Area	Total Un-irrigated Land Area	Canals ( C )	Wells/Tube-wells(W/TW)	Tanks/Lakes(T/L)	Water Falls(WF)	Others(O)	First	Second	Third		
110	111	112	113	114	115	116	117	118	119	120	121	122	2	1
0	0	234.5	0	234.5	0	0	0	0	0				Baripara	506
0	0	294.4	0	294.4	0	0	0	0	0				Patiladoha	507
0	0	183.3	0	183.3	0	0	0	0	0				Kushulaibari	508
2.2	2.8	172.6	0	172.6	0	0	0	0	0				Kawadi No.1	509
0	0	80.9	0	80.9	0	0	0	0	0				Kawadi (Sonaikola)No.2	510
0	0	207.7	0	207.7	0	0	0	0	0				Bowbari	511
2.7	1	81	0	81	0	0	0	0	0				Dhupuri No.1	512
0	0	34.7	0	34.7	0	0	0	0	0				Garoleti	513
4.1	3.4	108.6	0	108.6	0	0	0	0	0				Dhupuri No.2	514
4	1.4	118.5	0	118.5	0	0	0	0	0				Lungjhar	515
5.2	4.5	94.6	0	94.6	0	0	0	0	0				Salmara	516
15.6	13.4	257.7	0	257.7	0	0	0	0	0				Borbakhara	517
1.9	8.1	79.1	0	79.1	0	0	0	0	0				Supariguri No.2	518
70.6	50.3	112.5	0	112.5	0	0	0	0	0				Gosaigaon	519
20.1	10.1	50.8	0	50.8	0	0	0	0	0				Jamdoha No.3	520
24.9	20	24	0	24	0	0	0	0	0				Jamdoha No.4	521
0	13.4	20.8	0	20.8	0	0	0	0	0				Jamdoha No.5	522
30.3	30.2	20.8	0	20.8	0	0	0	0	0				Jamdoha No.6	523
0	103	45.1	0	45.1	0	0	0	0	0				Jaraguri No.3	524
0	9.3	92.3	0	92.3	0	0	0	0	0				Jaraguri No.2	525
20.2	10.3	40.3	0	40.3	0	0	0	0	0				Bridhabasi No.2	526
13	40.2	57.5	0	57.5	0	0	0	0	0				Bridhabasi No 1	527
8.1	7.3	13.4	0	13.4	0	0	0	0	0				Chakrasila No.1	528
20	30.1	51.6	0	51.6	0	0	0	0	0				Chakrasila No.2	529
0	27.2	56.8	0	56.8	0	0	0	0	0				Bhandara No.5	530
0	68.9	102.9	0	102.9	0	0	0	0	0				Bhandara No.4	531
0	0	144.6	0	144.6	0	0	0	0	0				Bhandara No.1	532
103.2	4.3	103.7	0	103.7	0	0	0	0	0				Silghagiri	533

Sr.No.	Name village	Location code no.	Total area of the village ( in hectares rounded up to one decimal place)	Total population ( 2011 census )	Number of households (2011 census)	Number of educational amenities available. within the village , the distance range code for 5-10 Kms and c for 10+ kms of nearest p available is given).									
						Pre-Primary school (PP)	Primary school (P)	Middle school (M)	Secondary School (S)	Senior Secondary school (SS)	Degree college of arts ,science & commerce (ASC)	Engineering college(EC)	Medical college (MC)	Management institute (MI)	
1	2	3	4	5	6	7	8	9	10	11	12	13	14	15	
534	Nagarjhar	301739	88.6	1406	267	1	2	2	a	b	b	c	c	c	
535	Nowapara No.2	301740	295.7	1396	283	1	2	2	1	b	b	c	c	c	
536	Nowapara No.1	301741	386.6	3102	620	b	3	3	1	a	b	c	c	c	
537	Bhatipara	301742	315.9	1326	291	a	1	2	1	a	b	c	c	c	
538	Borbila	301743	433.7	2930	657	a	2	2	1	1	1	c	c	c	
539	Moukhowa	301744	247.5	2604	559	4	3	2	a	a	a	c	c	c	
540	Kahibari	301745	365.4	1129	252	a	2	a	a	a	a	c	c	c	
541	Manikpur	301746	411.6	1805	401	4	2	2	1	1	a	c	c	c	
542	Dompara	301747	283.1	2199	491	b	3	2	1	b	b	c	c	c	
543	Bhandara No 2	301748	92.1	1015	193	c	2	a	a	c	c	c	c	c	
544	Bhandara No 3	301749	160.5	1884	324	c	4	1	a	c	c	c	c	c	
545	Bhandara No 6	301750	197.5	387	79	c	1	a	a	c	c	c	c	c	
546	Basbari No.1	301751	184.2	1791	329	3	4	2	1	b	c	c	c	c	
547	Bashbari No.3	301752	183.8	1013	194	2	1	2	1	1	b	c	c	c	
548	Basbari No.2	301753	126.3	1399	253	2	1	2	a	c	c	c	c	c	
549	Bashbari No.4	301754	153.8	1865	340	3	4	2	a	b	c	c	c	c	
550	Bashbari No.7	301755	184.3	1640	288	2	1	2	a	b	c	c	c	c	
551	Bashbari No.6	301756	83.1	638	123	1	1	a	a	b	c	c	c	c	
552	Bashbari No.5	301757	117.6	1069	188	1	2	1	a	b	c	c	c	c	
553	Aoulaguri	301758	260.3	1672	312	1	3	3	a	b	c	c	c	c	
554	Salabila No.2	301759	158.6	1007	178	1	1	a	a	b	c	c	c	c	
555	Salabila No.3	301760	201.1	2665	560	2	7	3	1	b	c	c	c	c	
556	Salabila No.1	301761	138.8	1818	347	1	2	a	a	b	c	c	c	c	
557	Beshimari	301762	108.4	664	163	1	2	1	1	b	c	c	c	c	
558	Odlaguri	301763	394.5	2086	482	a	3	2	a	a	c	c	c	c	
559	Jhawbari	301764	440.5	1530	337	1	3	2	1	a	b	c	c	c	
560	Takabari	301765	296.6	2413	519	2	5	3	2	1	b	c	c	c	
561	Abadi	301766	351	1730	373	a	2	1	a	a	b	c	c	c	

(If not available viz; a for < 5 Kms, b place where facility is					Number of Medical Amenities available. (If not available within the village , the distance range code viz; a for < 5 Kms, b for 5-10 Kms and c for 10+ kms of nearest place where facility is available is given).												
Polytechnic (Pt)	Vocational training school /ITI	Non-formal training centre (NFTC)	Special school for disabled (SSD)	Others (specify)	Community health centre (CHC)	Primary health centre (PHC)	Primary health sub centre (PHS)	Maternity and child welfare centre (MCW)	T.B. clinic (TBC)	Hospital-allopathic (HA)	Hospital-alternative medicine (HO)	Dispensary (D)	Veterinary hospital (VH)	Mobile health clinic (MHC)	Family welfare centre (FWC)	Name of Village	Serial Number
16	17	18	19	20	21	22	23	24	25	26	27	28	29	30	31	2	1
c	c	c	c		b	b	b	c	c	b	b	b	b	b	c	Nagarjhar	534
c	c	c	c		c	b	a	b	b	b			b			Nowapara No.2	535
c	c	c	c		b	a	a	a	c	b	b	b	b	c	b	Nowapara No.1	536
c	c	a	c		a	a	a	a	c	a	c	b	a	c	a	Bhatipara	537
c	c	c	c		1	1	3	1				1	1	c	c	Borbila	538
c	c	c	c		b	1	1	1	1			1	1	c	c	Moukhowa	539
c	c	c	c		b	a	a	a	c	a	a	b	a	c	a	Kahibari	540
c	c	c	c		1	1	1			1	1	1	1	c	c	Manikpur	541
c	c	c	c		1	1	3	1				1	1	c	c	Dompara	542
c	c	c	c		c	c	c	c	c	c	c	c	c	c	c	Bhandara No 2	543
c	c	c	c		c	c	c	c	c	c	c	c	c	c	c	Bhandara No 3	544
c	c	c	c		c	c	c	c	c	c	c	c	c	c	c	Bhandara No 6	545
c	c	c	c		c	b	a	b	b	b	c	c	b	c	b	Basbari No.1	546
c	c	c	c		c	b	a	b	c	b	c	b	b	c	b	Bashbari No.3	547
c	c	c	c		c	a	1	c	c	c	c	b	c	c	c	Basbari No.2	548
c	c	c	c		c	b	1	b	b	b	c	b	b	c	b	Bashbari No.4	549
c	c	c	c		c	b	a	b	b	b	c	b	b	c	b	Bashbari No.7	550
c	c	c	c		c	b	a	b	b	b	c	b	b	c	b	Bashbari No.6	551
c	c	c	c		c	b	a	b	b	b	c	c	b	c	b	Bashbari No.5	552
c	c	c	c		c	b	1	b	b	b	c	b	b	c	b	Aoulaguri	553
c	c	c	c		c	b	a		b	b	c		b	c	b	Salabila No.2	554
c	c	c	c		c	b	1	b	b	b	c	b	b	c	b	Salabila No.3	555
c	c	c	c		c	b	b	b	b	b	c	b	b	c	b	Salabila No.1	556
c	c	c	c		c	b	a	b	b	b	c	a	b	c	b	Beshimari	557
c	c	c	c		b	b	1	b	b	b	a	a	a	a	b	Odlaguri	558
c	c	c	c		b	b	1	b	b	a	a	a	a	c	b	Jhawbari	559
c	c	c	c		b	b	1	b	b	1	1	1	1	b	b	Takabari	560
c	c	c	c		b	b	1	b	b	a	a	a	a	c	b	Abadi	561

Sr.No.	Name village	Number of Non-Government Medical Amenities available.							Availability of drinking water - Yes / No							Availability of toilet & others Yes / No				
		Charitable non Govt. hospital/Nursing home.	Medical practitioner with MBBS Degree	Medical practitioner with other degree	Medical practitioner with no degree	Traditional practitioner and faith healer .	Medicine Shop	Others	Tap water (Treated/Untreated)	Well water (Covered / Uncovered well)	Hand Pump	Tube wells / Bore well	Spring	River / Canal	Tank / Pond / Lake	Others	Community toilet including bath.	Community toilet excluding bath.	Rural sanitary mart or sanitary hardware outlet available near the village.	Community bio- gas or recycle of waste for productive use.
1	2	32	33	34	35	36	37	38	39	40	41	42	43	44	45	46	47	48	49	50
534	Nagarjhar	0	0	0	0	0	1	0	Yes	Yes	Yes	Yes	No	No	No	No	No	No	No	No
535	Nowapara No.2	1	1	1	0	0	1	0	No	Yes	Yes	Yes	No	No	No	No	No	No	No	No
536	Nowapara No.1	0	0	0	0	1	1	0	Yes	Yes	Yes	Yes	No	Yes	Yes	No	No	No	No	No
537	Bhatipara	0	0	0	0	1	1	0	Yes	Yes	Yes	Yes	No	No	No	No	No	No	No	No
538	Borbila	0	1	1	0	0	3	0	Yes	Yes	Yes	Yes	No	No	No	No	No	No	No	No
539	Moukhowa	0	1	1	0	0	2	0	Yes	Yes	Yes	Yes	No	No	No	No	No	No	No	No
540	Kahibari	0	0	0	0	2	3	0	Yes	Yes	Yes	Yes	No	No	No	No	No	No	No	No
541	Manikpur	0	1	1	0	0	1	1	Yes	Yes	Yes	Yes	No	No	Yes	No	No	No	No	No
542	Dompara	0	1	1	0	0	4	0	Yes	Yes	Yes	Yes	No	No	No	Yes	No	No	No	No
543	Bhandara No 2	0	0	0	1	1	1	0	Yes	Yes	Yes	Yes	No	No	Yes	No	No	No	No	No
544	Bhandara No 3	0	0	0	1	1	1	0	Yes	Yes	Yes	Yes	No	No	Yes	No	No	No	No	No
545	Bhandara No 6	0	0	0	1	1	1	0	No	No	Yes	Yes	Yes	No	Yes	No	No	No	No	No
546	Basbari No.1	0	0	0	2	0	1	0	Yes	Yes	Yes	Yes	No	Yes	Yes	No	No	No	No	No
547	Bashbari No.3	0	0	0	3	0	1	0	No	Yes	Yes	Yes	No	Yes	Yes	No	No	No	No	No
548	Basbari No.2	0	0	0	3	0	2	0	Yes	Yes	Yes	Yes	No	Yes	Yes	No	No	No	No	No
549	Bashbari No.4	0	0	2	0	0	1	0	No	Yes	Yes	Yes	No	Yes	Yes	No	No	No	No	No
550	Bashbari No.7	0	0	0	2	0	1	0	Yes	Yes	Yes	Yes	No	No	No	No	No	No	No	No
551	Bashbari No.6	0	0	0	1	0	0	0	No	Yes	Yes	Yes	No	No	No	No	No	No	No	No
552	Bashbari No.5	0	0	0	3	0	2	0	Yes	No	Yes	Yes	No	Yes	Yes	No	No	No	No	No
553	Aoulaguri	0	0	0	1	0	1	0	No	Yes	Yes	Yes	No	Yes	Yes	No	No	No	No	No
554	Salabila No.2	0	0	0	1	0	1	0	No	Yes	Yes	Yes	No	No	Yes	No	No	No	No	No
555	Salabila No.3	0	0	0	4	0	3	0	Yes	Yes	Yes	Yes	No	Yes	Yes	No	No	No	No	No
556	Salabila No.1	0	0	0	2	0	1	0	Yes	Yes	Yes	Yes	No	No	No	No	No	No	No	No
557	Beshimari	0	0	0	5	0	1	0	Yes	Yes	Yes	Yes	No	No	No	No	No	No	No	No
558	Odlaguri	0	0	1	2	0	1	0	No	Yes	Yes	Yes	Yes	Yes	Yes	No	No	No	No	No
559	Jhawbari	0	0	0	1	1	1	0	No	Yes	Yes	Yes	No	No	No	No	No	No	No	No
560	Takabari	0	0	0	1	1	2	0	Yes	Yes	Yes	Yes	No	No	No	No	No	No	Yes	No
561	Abadi	0	0	0	1	1	1	0	Yes	Yes	Yes	Yes	No	Yes	No	No	No	No	Yes	No

Communication and transport facilities (If amenities available code -Yes is given except for Village Pin Code ,If not available within the village , the distance range code viz; a for < 5 Kms, b for 5-10 Kms and c for 10+ kms of nearest place where facility is available is given).																	Name of Village	Serial Number
Post office(PO)	Sub post office (SPO)	Post & Telegraph office (P&TO)	Village Pin Code	Telephones (Land lines)	Public call office (PCO)	Mobile phone coverage	Internet cafes/ Common service centre (CSC)	Private courier facility	Bus service (Public & Private)	Railway stations	Auto/Modified Autos	Taxis and Vans	Tractors	Cycle-pulled rickshaws(Manual & Machine driven)	Carts driven by animals	Sea /River ferry service		
51	52	53	54	55	56	57	58	59	60	61	62	63	64	65	66	67	2	1
a	a	b	783390	b	b	b	b	b	Yes	b	b	b	b	b	a	c	Nagarjhar	534
Yes	c	783392	b	b	Yes	c	c	Yes	b	c	c	c	c	c	a	c	Nowapara No.2	535
a	Yes	c	783392	Yes	Yes	Yes	Yes	a	Yes	b	b	Yes	Yes	Yes	a	Yes	Nowapara No.1	536
a	a	b		a	a	a	Yes	a	Yes	a	a	a	b	Yes	a	a	Bhatipara	537
a	a	a		a	a	a	a	a	a	a	Yes	a	a	a	a	c	Borbila	538
c	a	c		a	a	c	a	a	a	b	Yes	a	a	a	b	c	Moukhowa	539
b	a	b		a	a	Yes	a	a	a	b	Yes	a	b	Yes	Yes	c	Kahibari	540
Yes	c	783392	a	a	c	a	a	Yes	b	Yes	Yes	b	a	a	a	c	Manikpur	541
c	Yes	c	783392	c	a	c	a	c	Yes	c	c	b	a	a	b	c	Dompara	542
c	c	c	783390	c	a	Yes	c	c	Yes	c	c	c	c	c	Yes	c	Bhandara No 2	543
c	c	c	783390	c	b	Yes	c	c	Yes	c	Yes	Yes	b	Yes	c	Bhandara No 3	544	
c	c	c	783390	c	c	Yes	c	c	c	c	a	a	a	b	Yes	c	Bhandara No 6	545
c	b	c		b	b	Yes	a	b	a	a	Yes	b	a	a	Yes	Yes	Basbari No.1	546
c	b	c		b	b	Yes	b	c	b	c	Yes	b	Yes	b	Yes	Yes	Bashbari No.3	547
c	c	c		c	c	Yes	b	c	b	c	Yes	c	a	b	Yes	a	Basbari No.2	548
c	b	c		b	b	c	b	c	b	c	Yes	b	Yes	b	Yes	a	Bashbari No.4	549
c	b	c		b	b	Yes	b	b	b	c	Yes	b	a	b	Yes	a	Bashbari No.7	550
c	b	c		b	b	c	b	c	a	c	b	b	b	b	Yes	b	Bashbari No.6	551
c	b	c		b	b	Yes	b	c	Yes	b	b	b	b	b	Yes	Yes	Bashbari No.5	552
c	b	c	783392	b	b	Yes	a	b	Yes	c	Yes	b	a	a	Yes	Yes	Aoulaguri	553
c	b	c	783392	b	b	Yes	a	c	b	c	Yes	b	a	a	a	a	Salabila No.2	554
Yes	c	783392	b	b	Yes	b	c	Yes	c	Yes	b	Yes	Yes	Yes	Yes	Yes	Salabila No.3	555
c	b	c	783392	b	b	Yes	a	c	Yes	c	a	b	a	a	Yes	a	Salabila No.1	556
c	b	c		b	b	Yes	a	c	Yes	b	Yes	b	Yes	Yes	a	a	Beshimari	557
b	b	c		a	b	Yes	b	c	Yes	b	c	a	Yes	Yes	Yes	c	Odlaguri	558
c	a	c		a	b	Yes	b	c	Yes	b	c	Yes	Yes	a	Yes	c	Jhawbari	559
c	c	c		Yes	Yes	Yes	b	c	Yes	c	c	Yes	Yes	Yes	c	Takabari	560	
a	a	c		a	b	Yes	b	c	a	c	Yes	a	a	Yes	c	Abadi	561	

Sr.No.	Name village	Village connected to highways,village roads, banks & credit societies (If amenities available code -Yes is given, If not available within the village , the distance range code viz; a for < 5 Kms, b for 5-10 Kms and c for 10+ kms of nearest place where facility is available is given).												Availability of misc available within the c for 10+ kms of n			
		Connected to national highway(NH)	Connected to state highway(SH)	Connected to major district road (MDR)	Connected to others district road	Pucca roads	Kutchcha roads	Water bounded macadam(WBM) roads	Navigable waterway (river/canal)(NW)	Footpaths (FP)	Commercial & Co-operative Banks	ATM	Agricultural Credit Societies	Self-Help Group (SHG)	Public distribution system (PDS) shop	Mandis / Regular market	Weekly Haat
1	2	68	69	70	71	72	73	74	75	76	77	78	79	80	81	82	83
534	Nagarjhar	Yes	Yes	Yes	Yes	b	Yes	Yes	c	Yes	c	b	c	a	b	a	b
535	Nowapara No.2	Yes	b	Yes	Yes	b	Yes	Yes	c	Yes	Yes	b	c	Yes	Yes	Yes	Yes
536	Nowapara No.1	Yes	b	Yes	Yes	Yes	Yes	Yes	c	Yes	Yes	b	b	Yes	Yes	Yes	Yes
537	Bhatipara	Yes	a	Yes	Yes	b	Yes	Yes	c	Yes	b	b	b	Yes	b	Yes	b
538	Borbila	Yes	Yes	c	Yes	a	Yes	Yes	c	Yes	b	c	b	Yes	Yes	a	Yes
539	Moukhowa	a	Yes	a	Yes	a	Yes	Yes	c	Yes	b	c	b	Yes	Yes	a	Yes
540	Kahibari	a	a	a	Yes	b	Yes	Yes	b	Yes	c	c	c	Yes	Yes	a	Yes
541	Manikpur	a	Yes	Yes	Yes	Yes	Yes	Yes	Yes	Yes	Yes	c	c	Yes	Yes	Yes	Yes
542	Dompara	a	a	a	Yes	Yes	Yes	Yes	a	Yes	c	c	c	Yes	Yes	b	Yes
543	Bhandara No 2	b	b	Yes	Yes	b	Yes	Yes	a	Yes	c	c	c	Yes	Yes	b	Yes
544	Bhandara No 3	b	b	Yes	Yes	b	Yes	Yes	a	Yes	c	c	c	Yes	Yes	b	Yes
545	Bhandara No 6	b	b	b	Yes	b	Yes	c	a	Yes	c	c	c	Yes	Yes	b	Yes
546	Basbari No.1	b	b	b	Yes	a	Yes	Yes	Yes	Yes	c	c	c	Yes	Yes	b	Yes
547	Bashbari No.3	b	b	b	Yes	a	Yes	Yes	Yes	Yes	c	c	c	Yes	Yes	c	Yes
548	Basbari No.2	b	b	b	Yes	a	Yes	Yes	a	Yes	c	c	c	Yes	Yes	c	Yes
549	Bashbari No.4	b	b	b	Yes	a	Yes	Yes	a	Yes	c	c	c	Yes	b	a	c
550	Bashbari No.7	b	b	b	Yes	a	Yes	Yes	a	Yes	c	c	c	Yes	Yes	b	Yes
551	Bashbari No.6	b	b	b	Yes	a	Yes	a	a	Yes	c	c	c	a	b	c	b
552	Bashbari No.5	b	b	b	Yes	b	Yes	Yes	Yes	Yes	c	c	c	Yes	Yes	c	Yes
553	Aoulaguri	b	b	b	Yes	Yes	Yes	Yes	a	Yes	c	c	c	Yes	Yes	Yes	Yes
554	Salabila No.2	b	b	a	Yes	a	Yes	Yes	a	Yes	c	c	c	Yes	Yes	a	Yes
555	Salabila No.3	b	b	b	Yes	Yes	Yes	Yes	Yes	Yes	c	c	c	Yes	Yes	b	Yes
556	Salabila No.1	b	b	b	Yes	Yes	Yes	Yes	a	Yes	c	c	c	Yes	b	a	b
557	Beshimari	b	b	b	Yes	b	Yes	a	a	Yes	c	c	c	Yes	b	a	a
558	Odlaguri	b	b	Yes	Yes	Yes	Yes	Yes	a	Yes	b	c	b	Yes	Yes	a	Yes
559	Jhawbari	b	b	Yes	Yes	Yes	Yes	Yes	c	Yes	c	c	c	Yes	b	a	b
560	Takabari	b	b	Yes	Yes	Yes	Yes	Yes	c	Yes	c	c	c	Yes	b	a	b
561	Abadi	b	b	a	Yes	a	Yes	Yes	c	Yes	c	c	c	a	b	a	b

ellaneous facilities (If amenities available code -Yes is given, If not village , the distance range code viz; a for < 5 Kms, b for 5-10 Kms and earest place where facility is available is given).

														Name of Village	Serial Number
84	85	86	87	88	89	90	91	92	93	94	95	96	97		
Agricultural marketing society	Integrated Child Development Scheme (Nutritional Centres)	Anganwadi Centre (Nutritional Centres)	Others (Nutritional Centres)	ASHA (Accredited Social Health Activist)	Community centre with/without TV	Sports Field,	Sports Club / Recreation Centre	Cinema / Video Hall	Public Library	Public Reading Room	Newspaper Supply	Assembly Polling station	Birth & Death Registration Office		
b	Yes	Yes	c	Yes	b	Yes	b	c	b	b	b	Yes	c	Nagarjhar	534
c	b	Yes	c	Yes	c	Yes	c	c	c	c	Yes	Yes	Yes	Nowapara No.2	535
c	a	Yes	c	Yes	Yes	Yes	Yes	c	b	b	Yes	Yes	Yes	Nowapara No.1	536
c	a	Yes	c	Yes	a	Yes	a	c	b	b	a	Yes	Yes	Bhatipara	537
c	a	Yes	c	Yes	Yes	Yes	Yes	c	c	c	a	Yes	Yes	Borbila	538
c	a	Yes	c	Yes	Yes	Yes	Yes	c	c	c	a	Yes	a	Moukhowa	539
c	a	Yes	c	Yes	a	Yes	Yes	c	c	c	Yes	Yes	a	Kahibari	540
c	a	Yes	c	Yes	Yes	Yes	Yes	c	c	c	a	Yes	Yes	Manikpur	541
c	b	Yes	c	Yes	c	Yes	Yes	c	c	c	a	Yes	b	Dompapa	542
c	c	Yes	c	Yes	b	Yes	a	c	c	c	Yes	Yes	c	Bhandara No 2	543
c	c	Yes	c	Yes	Yes	Yes	Yes	c	c	c	Yes	Yes	c	Bhandara No 3	544
c	c	b	c	b	b	b	b	b	b	b	Yes	c	c	Bhandara No 6	545
c	Yes	Yes	c	Yes	a	Yes	a	c	c	c	a	Yes	b	Basbari No.1	546
c	Yes	Yes	c	Yes	a	Yes	a	c	c	c	Yes	Yes	b	Bashbari No.3	547
c	Yes	Yes	c	Yes	a	Yes	Yes	c	c	c	b	Yes	c	Bashbari No.2	548
c	Yes	Yes	c	Yes	b	Yes	Yes	c	c	c	b	Yes	b	Bashbari No.4	549
c	Yes	Yes	c	Yes	b	Yes	a	c	c	c	a	Yes	b	Bashbari No.7	550
c	Yes	Yes	c	Yes	b	a	a	c	c	c	a	Yes	b	Bashbari No.6	551
c	Yes	Yes	c	Yes	a	Yes	a	c	c	c	Yes	Yes	b	Bashbari No.5	552
c	Yes	Yes	c	Yes	b	Yes	Yes	c	c	c	Yes	Yes	b	Aoulaguri	553
c	Yes	Yes	c	Yes	a	Yes	a	c	c	c	a	Yes	b	Salabila No.2	554
c	Yes	Yes	c	Yes	Yes	Yes	Yes	c	c	c	Yes	Yes	b	Salabila No.3	555
c	Yes	Yes	c	Yes	a	Yes	a	c	c	c	a	Yes	b	Salabila No.1	556
c	Yes	Yes	c	Yes	a	a	Yes	c	c	c	Yes	Yes	b	Beshimari	557
c	b	Yes	c	Yes	Yes	Yes	c	c	Yes	c	Yes	Yes	b	Odlaguri	558
c	b	Yes	c	Yes	b	Yes	Yes	c	a	c	Yes	Yes	b	Jhawbari	559
c	b	Yes	c	Yes	b	Yes	Yes	c	Yes	c	Yes	Yes	b	Takabari	560
c	b	Yes	c	Yes	b	Yes	a	c	a	b	Yes	Yes	a	Abadi	561

Sr.No.	Name village	Availability of electricity (Yes/No)				Land Use								
						Nearest Town		Area under different types of land use ( in decimal place)						
		Power Supply for Domestic Use (ED)	Power Supply for Agricultural Use (EAG)	Power Supply for Commercial Use (EC)	Power Supply for All Uses (EA)	Name	Distance range code i.e. a for < 5 Kms, b for 5-10 Kms and c for 10+ kms .	Forests	Area under Non-agricultural Uses	Barren and Un-cultivable land	Permanent Pastures and Other Grazing Lands	Land Under Miscellaneous Tree Crops etc.	Culturable Waste Land	
98	99	100	101	102	103	104	105	106	107	108	109			
534	Nagarjhar	Yes	No	No	No	BIJNI	b	0	23.2	5.1	1.1	0	0	
535	Nowapara No.2	Yes	No	No	No	BIJNI	b	0	17	0	0	0	30.3	
536	Nowapara No.1	Yes	No	No	No	BIJNI	b	0	45.1	13.2	21.8	0	0	
537	Bhatipara	Yes	No	No	No	BIJNI	b	0	27.6	0	38.3	0	0	
538	Borbila	Yes	No	Yes	No			0	43.1	0	93.7	0	0	
539	Moukhowa	Yes	No	Yes	No			0	12.7	0	12	0	0	
540	Kahibari	Yes	No	No	No			0	34.3	0	48.5	0	0	
541	Manikpur	Yes	No	Yes	No			0	68.3	0	2.2	0	0	
542	Dompara	Yes	No	No	No			0	4.9	0	30.3	0	0	
543	Bhandara No 2	Yes	No	No	No	BIJNI	c	0	13.8	0	19.6	0.5	0	
544	Bhandara No 3	Yes	No	No	No	BIJNI	c	0	21.3	0	19.2	0	0	
545	Bhandara No 6	Yes	No	No	No	BIJNI	c	0	34.8	13.4	0	0	0	
546	Basbari No.1	Yes	No	No	No	BIJNI	b	0	16	8.1	0	0	4.4	
547	Bashbari No.3	Yes	Yes	Yes	No			0	50.9	4.7	0	30.2	3.4	
548	Basbari No.2	Yes	No	Yes	No			0	25.8	46.7	31.5	12	4.4	
549	Bashbari No.4	No	No	No	No			0	51.5	1	59.6	5.9	0	
550	Bashbari No.7	Yes	No	No	No			0	20.9	3.4	20.9	0	13.4	
551	Bashbari No.6	No	No	No	No			0	16.8	0	16.5	1.4	2.8	
552	Bashbari No.5	Yes	No	No	No			0	16	0	26.2	13.5	0	
553	Aoulaguri	Yes	No	No	No			0	4.4	0	17.6	0.8	3.4	
554	Salabila No.2	Yes	No	No	No			0	29.5	0	0	0	0	
555	Salabila No.3	Yes	Yes	Yes	No			0	26.8	0	0	0	72.2	
556	Salabila No.1	Yes	No	No	No			0	12.3	0	16.8	0	10	
557	Beshimari	Yes	No	Yes	No	BIJNI		0	15.5	0	23	0	7.7	
558	Odlaguri	Yes	No	No	No	BIJNI		0	17	13.5	70.1	54.6	9.8	
559	Jhawbari	Yes	No	No	No	BIJNI	c	0	22.3	16.7	25.1	99.7	13.4	
560	Takabari	Yes	No	Yes	No	BIJNI	c	0	58.4	13.4	36.9	104.4	6.8	
561	Abadi	Yes	No	No	No	BIJNI	c	0	29.6	30.4	21.6	30.5	4.7	



Land Use										Name of three most important commodities manufactured			Name of Village	Serial Number
hectares rounded up to one					Area irrigated by source (in hectare).									
Fallow lands other than current fallows	Current Fallows	Net Area Sown	Total Irrigated Land Area	Total Un-irrigated Land Area	Canals ( C )	Wells/Tube-wells(W/TW)	Tanks/Lakes(T/L)	Water Falls(WF)	Others(O)	First	Second	Third		
110	111	112	113	114	115	116	117	118	119	120	121	122	2	1
16.1	10.1	33.1	0	33.1	0	0	0	0	0				Nagarjhar	534
0	0.1	248.3	0	248.3	0	0	0	0	0				Nowapara No.2	535
0	6.6	299.8	0	299.8	0	0	0	0	0				Nowapara No.1	536
0	27.6	222.4	0	222.4	0	0	0	0	0				Bhatipara	537
0	90.1	206.8	0	206.8	0	0	0	0	0				Borbila	538
0	36.6	186.1	0	186.1	0	0	0	0	0				Moukhowa	539
0	17.2	265.4	0	265.4	0	0	0	0	0				Kahibari	540
0	57.6	283.6	0	283.6	0	0	0	0	0				Manikpur	541
0	16.4	231.6	0	231.6	0	0	0	0	0				Dompara	542
0	0	58.1	0	58.1	0	0	0	0	0				Bhandara No 2	543
0	1.3	118.7	0	118.7	0	0	0	0	0				Bhandara No 3	544
0	49	100.3	0	100.3	0	0	0	0	0				Bhandara No 6	545
28.8	10	116.8	0	116.8	0	0	0	0	0				Basbari No.1	546
3	2.4	89.2	0	89.2	0	0	0	0	0				Bashbari No.3	547
0	5.5	0.5	0	0.5	0	0	0	0	0				Basbari No.2	548
2.8	0	33	0	33	0	0	0	0	0				Bashbari No.4	549
10.4	5.3	110	0	110	0	0	0	0	0				Bashbari No.7	550
3.2	42.3	0	0	0	0	0	0	0	0				Bashbari No.6	551
5.4	4.4	52.2	0	52.2	0	0	0	0	0				Bashbari No.5	552
1.1	3	230.1	0	230.1	0	0	0	0	0				Aoulaguri	553
47.1	0	82	0	82	0	0	0	0	0				Salabila No.2	554
9.1	0	93	0	93	0	0	0	0	0				Salabila No.3	555
16.7	15.2	67.8	0	67.8	0	0	0	0	0				Salabila No.1	556
2.9	6.3	53	0	53	0	0	0	0	0				Beshimari	557
8.2	10.2	211.1	0	211.1	0	0	0	0	0				Odlaguri	558
24.9	14	224.3	0	224.3	0	0	0	0	0				Jhawbari	559
13.2	20.2	43.4	0	43.4	0	0	0	0	0				Takabari	560
12	5.2	217	0	217	0	0	0	0	0				Abadi	561

Sr.No.	Name village	Location code no.	Total area of the village ( in hectares rounded up to one decimal place)	Total population ( 2011 census )	Number of households (2011 census)	Number of educational amenities available within the village , the distance range code for 5-10 Kms and c for 10+ kms of nearest available is given).									
						Pre-Primary school (PP)	Primary school (P)	Middle school (M)	Secondary School (S)	Senior Secondary school (SS)	Degree college of arts science & commerce (ASC)	Engineering college(EC)	Medical college (MC)	Management institute (MI)	
1	2	3	4	5	6	7	8	9	10	11	12	13	14	15	
562	Nowagaon	301767	343.4	3398	670	a	5	3	a	a	b	c	c	c	
563	Fornaisali F.V.	301768	38	1145	210	1	1	2	a	a		c	c	c	
<b>Block T O T A L :</b>			<b>17442.9</b>	<b>130242</b>	<b>25840</b>	<b>47</b>	<b>178</b>	<b>98</b>	<b>25</b>	<b>4</b>	<b>2</b>	<b>0</b>	<b>0</b>	<b>0</b>	
<b>District T O T A L :</b>			<b>97240.7</b>	<b>628994</b>	<b>125095</b>	<b>165</b>	<b>836</b>	<b>482</b>	<b>116</b>	<b>14</b>	<b>8</b>	<b>0</b>	<b>0</b>	<b>1</b>	

(If not available viz; a for < 5 Kms, b place where facility is					Number of Medical Amenities available. (If not available within the village , the distance range code viz; a for < 5 Kms, b for 5-10 Kms and c for 10+ kms of nearest place where facility is available is given).											Name of Village	Serial Number
16	17	18	19	20	21	22	23	24	25	26	27	28	29	30	31		
Polytechnic (Pt)	Vocational training school /ITI	Non-formal training centre (NFTC)	Special school for disabled (SSD)	Others (specify)	Community health centre (CHC)	Primary health centre (PHC)	Primary health sub centre (PHS)	Maternity and child welfare centre (MCW)	T.B. clinic (TBC)	Hospital-allopathic (HA)	Hospital-alternative medicine (HO)	Dispensary (D)	Veterinary hospital (VH)	Mobile health clinic (MHC)	Family welfare centre (FWC)		
c	c	c	c		b	b	1	b	b	a	a	a	a	b	b	Nowagaon 562	
					b	1										Fornaisali F.V. 563	
<b>0</b>	<b>0</b>	<b>0</b>	<b>0</b>	<b>0</b>	<b>0</b>	<b>5</b>	<b>20</b>	<b>8</b>	<b>3</b>	<b>1</b>	<b>2</b>	<b>5</b>	<b>5</b>	<b>0</b>	<b>2</b>	<b>: Block T O T A L</b>	
<b>0</b>	<b>2</b>	<b>2</b>	<b>0</b>	<b>1</b>	<b>0</b>	<b>13</b>	<b>58</b>	<b>8</b>	<b>4</b>	<b>1</b>	<b>4</b>	<b>9</b>	<b>10</b>	<b>0</b>	<b>10</b>	<b>: District T O T A L</b>	

Sr.No.	Name village	Number of Non-Government Medical Amenities available.							Availability of drinking water - Yes / No							Availability of toilet & others Yes / No				
		Charitable non Govt. hospital/Nursing home.	Medical practitioner with MBBS Degree	Medical practitioner with other degree	Medical practitioner with no degree	Traditional practitioner and faith healer .	Medicine Shop	Others	Tap water (Treated/Untreated)	Well water (Covered / Uncovered well)	Hand Pump	Tube wells / Bore well	Spring	River / Canal	Tank / Pond / Lake	Others	Community toilet including bath.	Community toilet excluding bath.	Rural sanitary mart or sanitary hardware outlet available near the village.	Community bio- gas or recycle of waste for productive use.
1	2	32	33	34	35	36	37	38	39	40	41	42	43	44	45	46	47	48	49	50
562	Nowagaon	0	0	0	1	0	1	0	Yes	Yes	Yes	Yes	No	Yes	Yes	No	No	No	No	No
563	Fornaisali F.V.	0	0	0	0	0	1	0	No	Yes	Yes	No	No	No	No	No	No	No	No	No
<b>Block T O T A L :</b>		<b>2</b>	<b>5</b>	<b>11</b>	<b>69</b>	<b>43</b>	<b>91</b>	<b>14</b>	<b>53</b>	<b>74</b>	<b>83</b>	<b>80</b>	<b>9</b>	<b>19</b>	<b>30</b>	<b>2</b>	<b>0</b>	<b>0</b>	<b>2</b>	<b>0</b>
<b>District T O T A L :</b>		<b>2</b>	<b>52</b>	<b>55</b>	<b>132</b>	<b>111</b>	<b>389</b>	<b>39</b>	<b>275</b>	<b>449</b>	<b>501</b>	<b>377</b>	<b>42</b>	<b>189</b>	<b>104</b>	<b>4</b>	<b>0</b>	<b>0</b>	<b>2</b>	<b>0</b>

Communication and transport facilities (If amenities available code -Yes is given except for Village Pin Code ,If not available within the village , the distance range code viz; a for < 5 Kms, b for 5-10 Kms and c for 10+ kms of nearest place where facility is available is given).																	Name of Village	Serial Number
Post office(PO)	Sub post office (SPO)	Post & Telegraph office (P&TO)	Village Pin Code	Telephones (L and lines)	Public call office (PCO)	Mobile phone coverage	Internet cafes/ Common service centre (CSC)	Private courier facility	Bus service (Public & Private)	Railway stations	Auto/Modified Autos	Taxis and Vans	Tractors	Cycle-pulled rickshaws(Manual & Machine driven)	Carts driven by animals	Sea /River ferry service		
51	52	53	54	55	56	57	58	59	60	61	62	63	64	65	66	67	2	1
Yes	c	783392	a	Yes	Yes	b	c	Yes	c	Yes	c	Yes	Yes	Yes	Yes	c	Nowagaon	562
			a	a	b	b	c	Yes	Yes	Yes	Yes	Yes			b	c	Fornaisali F.V.	563
<b>1</b>	<b>12</b>	<b>1</b>	<b>30</b>	<b>4</b>	<b>9</b>	<b>62</b>	<b>6</b>	<b>0</b>	<b>45</b>	<b>1</b>	<b>33</b>	<b>12</b>	<b>12</b>	<b>28</b>	<b>39</b>	<b>6</b>	<b>: Block T O T A L</b>	
<b>6</b>	<b>58</b>	<b>1</b>	<b>200</b>	<b>117</b>	<b>27</b>	<b>442</b>	<b>12</b>	<b>0</b>	<b>231</b>	<b>16</b>	<b>271</b>	<b>216</b>	<b>128</b>	<b>328</b>	<b>228</b>	<b>17</b>	<b>: District T O T A L</b>	

Sr.No.	Name village	Village connected to highways,village roads, banks & credit societies (If amenities available code -Yes is given, If not available within the village , the distance range code viz; a for < 5 Kms, b for 5-10 Kms and c for 10+ kms of nearest place where facility is available is given).												Availability of misc available within the c for 10+ kms of n			
		Connected to national highway(NH)	Connected to state highway(SH)	Connected to major district road (MDR)	Connected to others district road	Pucca roads	Kutchcha roads	Water bounded macadam(WBM) roads	Navigable waterway (river/canal)(NW)	Footpaths (FP)	Commercial & Co-operative Banks	ATM	Agricultural Credit Societies	Self-Help Group (SHG)	Public distribution system (PDS) shop	Mandis / Regular market	Weekly Haat
1	2	68	69	70	71	72	73	74	75	76	77	78	79	80	81	82	83
562	Nowagaon	b	b	Yes	Yes	Yes	Yes	Yes	c	Yes	c	c	c	Yes	Yes	a	Yes
563	Fornaisali F.V.	Yes	b	Yes	Yes	b	Yes	Yes	c	Yes	b	a	b	a	b	a	b
<b>Block T O T A L :</b>		<b>24</b>	<b>21</b>	<b>27</b>	<b>82</b>	<b>28</b>	<b>82</b>	<b>58</b>	<b>6</b>	<b>83</b>	<b>7</b>	<b>0</b>	<b>0</b>	<b>76</b>	<b>63</b>	<b>11</b>	<b>62</b>
<b>District T O T A L :</b>		<b>85</b>	<b>84</b>	<b>136</b>	<b>520</b>	<b>110</b>	<b>527</b>	<b>272</b>	<b>53</b>	<b>534</b>	<b>19</b>	<b>1</b>	<b>1</b>	<b>450</b>	<b>365</b>	<b>126</b>	<b>334</b>

ellaneous facilities (If amenities available code -Yes is given, If not village , the distance range code viz; a for < 5 Kms, b for 5-10 Kms and earest place where facility is available is given).

														Name of Village	Serial Number
Agricultural marketing society	Integrated Child Development Scheme (Nutritional Centres)	Anganwadi Centre (Nutritional Centres)	Others (Nutritional Centres)	ASHA (Accredited Social Health Activist)	Community centre with/without TV	Sports Field,	Sports Club / Recreation Centre	Cinema / Video Hall	Public Library	Public Reading Room	Newspaper Supply	Assembly Polling station	Birth & Death Registration Office		
84	85	86	87	88	89	90	91	92	93	94	95	96	97	2	1
c	b	Yes	c	Yes	Yes	Yes	c	c	Yes	b	Yes	Yes	b	Nowagaon	562
a	Yes	Yes	c	Yes	a	Yes	Yes	b	a	Yes	Yes	Yes	c	Fornaisali F.V.	563
<b>0</b>	<b>21</b>	<b>75</b>	<b>1</b>	<b>75</b>	<b>19</b>	<b>63</b>	<b>22</b>	<b>1</b>	<b>4</b>	<b>2</b>	<b>36</b>	<b>74</b>	<b>6</b>	<b>: Block T O T A L</b>	
<b>18</b>	<b>111</b>	<b>469</b>	<b>60</b>	<b>414</b>	<b>71</b>	<b>316</b>	<b>135</b>	<b>21</b>	<b>18</b>	<b>36</b>	<b>307</b>	<b>448</b>	<b>36</b>	<b>: District T O T A L</b>	

Sr.No.	Name village	Availability of electricity (Yes/No)				Land Use								
						Nearest Town		Area under different types of land use ( in decimal place)						
		Power Supply for Domestic Use (ED)	Power Supply for Agricultural Use (EAG)	Power Supply for Commercial Use (EC)	Power Supply for All Uses (EA)	Name	Distance range code i.e. a for < 5 Kms, b for 5-10 Kms and c for 10+ kms .	Forests	Area under Non-agricultural Uses	Barren and Un-cultivable land	Permanent Pastures and Other Grazing Lands	Land Under Miscellaneous Tree Crops etc.	Culturable Waste Land	
1	2	98	99	100	101	102	103	104	105	106	107	108	109	
562	Nowagaon	Yes	No	Yes	No	BIJNI	c	0	87.3	7.9	27.3	83.8	13.4	
563	Fornaisali F.V.	No	No	No	No			0	0	0	0	0	38	
<b>Block T O T A L :</b>		<b>72</b>	<b>2</b>	<b>18</b>	<b>8</b>	<b>0</b>	<b>0</b>	<b>20.9</b>	<b>1432</b>	<b>681.1</b>	<b>1786.2</b>	<b>653.6</b>	<b>569</b>	
<b>District T O T A L :</b>		<b>466</b>	<b>34</b>	<b>96</b>	<b>52</b>	<b>0</b>	<b>0</b>	<b>4747</b>	<b>12535</b>	<b>5076.6</b>	<b>4162.6</b>	<b>7889.4</b>	<b>2773</b>	



Land Use										Name of three most important commodities manufactured			Name of Village	Serial Number
hectares rounded up to one					Area irrigated by source (in hectare).									
Fallow lands other than current fallows	Current Fallows	Net Area Sown	Total Irrigated Land Area	Total Un-irrigated Land Area	Canals ( C )	Wells/Tube-wells(W/TW)	Tanks/Lakes(T/L)	Water Falls(WF)	Others(O)	First	Second	Third		
110	111	112	113	114	115	116	117	118	119	120	121	122	2	1
20	7.4	96.4	0	96.4	0	0	0	0	0				Nowagaon	562
0	0	0	0	0	0	0	0	0	0				Fornaisali F.V.	563
<b>821.1</b>	<b>1660</b>	<b>9820.6</b>	<b>0</b>	<b>9820.6</b>	<b>0</b>	<b>0</b>	<b>0</b>	<b>0</b>	<b>0</b>				<b>: Block T O T A L</b>	
<b>2613</b>	<b>2765</b>	<b>54681</b>	<b>2975</b>	<b>51706</b>	<b>1363</b>	<b>39.6</b>	<b>0</b>	<b>1274</b>					<b>: District T O T A L</b>	

---

---

## **APPENDIX**

---

---

## APPENDIX I - Village Directory

Summary showing total number of villages having educational, medical and other amenities - CD Block level  
District: Bongaigaon (319)

Sr. No	Name of CD block	Total number of inhabited villages in the C. D. block	Total population of C.D. block	Villages having educational institutions							
				Pre-primary school	Primary school	Middle school	Secondary school	Senior second ary school (SS)	Degree college of arts & commerce	Degree college of science of engineer ing	Medical college
1	2	3	4	5	6	7	8	9	10	11	12
1	0173-Dangtol	99	110959	42	98	52	22	1	2	0	0
2	0174-Boitamari	142	136940	42	120	42	16	2	3	0	0
3	0175-Srijangram	117	131521	15	112	75	27	3	0	0	0
4	0176-Tapattary	94	119332	14	92	51	19	4	1	0	0
5	0177-Manikpur (Part)	83	130242	27	82	50	22	4	2	0	0
<b>Total</b>		<b>535</b>	<b>628994</b>	<b>140</b>	<b>504</b>	<b>270</b>	<b>106</b>	<b>14</b>	<b>8</b>	<b>0</b>	<b>0</b>

Sr. No	Name of CD block	Villages having educational institutions (contd.)						
		Management institute	Polytechnic	Vocational training school /ITI	Non-formal training centre	Special school for disabled	Others (specify)	No educational facility
1	2	13	14	15	16	17	18	19
1	0173-Dangtol	0	0	1	2	0	1	1
2	0174-Boitamari	1	0	1	0	0	0	21
3	0175-Srijangram	0	0	0	0	0	0	5
4	0176-Tapattary	0	0	0	0	0	0	2
5	0177-Manikpur (Part)	0	0	0	0	0	0	1
<b>Total</b>		<b>1</b>	<b>0</b>	<b>2</b>	<b>2</b>	<b>0</b>	<b>1</b>	<b>30</b>

Sr. No	Name of CD block	Villages having Medical institutions							
		Community health centre	Primary health centre	Primary health sub centre	Maternity and child welfare centre	T.B. clinic	Hospital-allopathic	Hospital-alternative medicine	Dispensary
1	2	20	21	22	23	24	25	26	27
1	0173-Dangtol	0	1	8	0	1	0	1	1
2	0174-Boitamari	0	3	12	0	0	0	1	2
3	0175-Srijangram	0	1	10	0	0	0	0	1
4	0176-Tapattary	0	3	8	0	0	0	0	0
5	0177-Manikpur (Part)	0	5	20	4	3	1	2	5
<b>Total</b>		<b>0</b>	<b>13</b>	<b>58</b>	<b>4</b>	<b>4</b>	<b>1</b>	<b>4</b>	<b>9</b>

## APPENDIX I - Village Directory

Summary showing total number of villages having educational, medical and other amenities - CD Block level  
District: Bongaigaon (319)

Sr. No	Name of CD block	Villages having Medical institutions (contd.) ...							
		Veterinary hospital	Mobile health clinic	Family welfare centre	Medical practioner (with MBBS Degree)	Medical practioner (with other degree)	Medicine shop	Others	No medical facility
1	2	28	29	30	31	32	33	34	35
1	0173-Dangtol	1	0	5	0	0	54	2	41
2	0174-Boitamari	1	0	2	22	22	73	12	63
3	0175-Srijangram	0	0	0	0	0	71	0	43
4	0176-Tapattary	3	0	1	2	0	58	1	31
5	0177-Manikpur (Part)	5	0	2	5	9	67	10	15
<b>Total</b>		<b>10</b>	<b>0</b>	<b>10</b>	<b>29</b>	<b>31</b>	<b>323</b>	<b>25</b>	<b>193</b>

Sr. No	Name of CD block	Villages having drinking water								
		Tap water (treated/untreated)	Well water (covered/uncovered well)	Hand pump	Tubewell/ borewell	Spring	River/ canal	Tank/ pond/ lake	Others	No drinking water facility
1	2	36	37	38	39	40	41	42	43	44
1	0173-Dangtol	61	99	95	67	7	40	26	2	0
2	0174-Boitamari	69	115	116	115	26	53	23	0	0
3	0175-Srijangram	53	92	114	60	0	48	17	0	0
4	0176-Tapattary	39	69	93	55	0	29	8	0	0
5	0177-Manikpur (Part)	53	74	83	80	9	19	30	2	0
<b>Total</b>		<b>275</b>	<b>449</b>	<b>501</b>	<b>377</b>	<b>42</b>	<b>189</b>	<b>104</b>	<b>4</b>	<b>0</b>

Sr. No	Name of CD block	Villages having Post & Telegraph							
		Post office	Sub post office	Post & telegraph office	Phone lines)	(land Public call office	Mobile phone coverage	Internet cafes/ Common service centre	
1	2	45	46	47	48	49	50	51	
1	0173-Dangtol	0	11	0	36	8	96	2	
2	0174-Boitamari	3	12	0	44	9	110	1	
3	0175-Srijangram	1	12	0	19	1	91	1	
4	0176-Tapattary	1	11	0	14	0	83	2	
5	0177-Manikpur (Part)	1	12	1	4	9	62	6	
<b>Total</b>		<b>6</b>	<b>58</b>	<b>1</b>	<b>117</b>	<b>27</b>	<b>442</b>	<b>12</b>	

## APPENDIX I - Village Directory

Summary showing total number of villages having educational, medical and other amenities - CD Block level  
District: Bongaigaon (319)

Sr. No.	Name of CD block	Villages having transport						
		Village roads-pucca road	Bus service (public/private)	Railway station	Auto/modified autos	Taxi & vans	Tractors	Navigable water ways (river/canal/sea ferry service)
1	2	52	53	54	55	56	57	58
1	0173-Dangtol	21	63	6	67	62	74	8
2	0174-Boitamari	28	57	6	74	96	9	14
3	0175-Srijangram	17	42	3	56	19	19	15
4	0176-Tapattary	16	24	0	41	27	14	10
5	0177-Manikpur (Part)	28	45	1	33	12	12	6
<b>Total</b>		<b>110</b>	<b>231</b>	<b>16</b>	<b>271</b>	<b>216</b>	<b>128</b>	<b>53</b>

Sr. No.	Name of CD block	Banks		Credit		Villages having recreation facility		
		Commercial & co-operative	ATM	Agricultural credit societies	Cinema / video halls	Public library	Public reading rooms	Availability of news paper
1	2	59	60	61	62	63	64	65
1	0173-Dangtol	4	1	1	1	4	2	64
2	0174-Boitamari	4	0	0	18	10	30	117
3	0175-Srijangram	3	0	0	0	0	0	52
4	0176-Tapattary	1	0	0	1	0	2	38
5	0177-Manikpur (Part)	7	0	0	1	4	2	36
<b>Total</b>		<b>19</b>	<b>1</b>	<b>1</b>	<b>21</b>	<b>18</b>	<b>36</b>	<b>307</b>

Sr. No.	Name of CD block	Miscellaneous				Villages having power	
		Public distribution system (PDS) shop	Weekly haat	Assembly polling station	Birth & death registration office	Available	Not available
1	2	66	67	68	69	70	71
1	0173-Dangtol	71	69	84	6	98	1
2	0174-Boitamari	92	77	107	20	112	30
3	0175-Srijangram	64	56	104	4	98	19
4	0176-Tapattary	75	70	79	0	86	8
5	0177-Manikpur (Part)	63	62	74	6	72	11
<b>Total</b>		<b>365</b>	<b>334</b>	<b>448</b>	<b>36</b>	<b>466</b>	<b>69</b>

**Appendix IA - village directory**  
**Villages by number of primary schools**

**District: Bongaigaon (319)**

Serial number	Name of CD Block	Total number of inhabited villages	Number of primary schools				
			None	One	Two	Three	Four +
1	2	3	4	5	6	7	8
1	0173-Dangtol	99	1	70	16	6	6
2	0174-Boitamari	142	22	92	15	9	4
3	0175-Srijangram	117	5	66	21	15	10
4	0176-Tapattary	94	2	66	11	8	7
5	0177-Manikpur (Part)	83	1	31	25	14	12
<b>Total</b>		<b>535</b>	<b>31</b>	<b>325</b>	<b>88</b>	<b>52</b>	<b>39</b>

**Appendix IB - village directory**  
**Villages by primary, middle and secondary schools**

**District: Bongaigaon (319)**

Sr.No.	Name of CD Block	Total number of inhabited villages	Type of educational institutions available			
			No school	At least one primary school and no middle school	At least one primary school and one middle school	At least one middle school and one secondary school
1	2	3	4	5	6	7
1	0173-Dangtol	99	1	46	52	20
2	0174-Boitamari	142	22	78	42	15
3	0175-Srijangram	117	5	37	75	26
4	0176-Tapattary	94	2	41	51	19
5	0177-Manikpur (Part)	83	1	32	50	21
<b>Total</b>		<b>535</b>	<b>31</b>	<b>234</b>	<b>270</b>	<b>101</b>

**Appendix IC - Village Directory**  
**Villages with different sources of drinking water facilities available**

**District: Bongaigaon (319)**

Sr.No.	Name of C.D.Block	Number of villages with different sources of drinking water facilities available				
		Only tap (treated/ untreated)	Only well (covered / uncovered)	Only tubewell /borewell	Only handpump	More than one source only from tap, well, tubewell,hand pump
1	2	3	4	5	6	7
1	0173-Dangtol	0	2	0	0	97
2	0174-Boitamari	0	3	6	5	126
3	0175-Srijangram	0	1	1	18	97
4	0176-Tapattary	0	0	0	13	81
5	0177-Manikpur (Part)	0	0	0	0	83
<b>Total</b>		<b>0</b>	<b>6</b>	<b>7</b>	<b>36</b>	<b>484</b>

**Appendix II- Village Directory**  
**Villages with 5000 and above population which do not have one or more amenities available.**

**District: Bongaigaon (319)**

Sr. No.	Name of CD Block	Name of village	Location code number	Popula - tion	Amenities not available (indicate N.A. where amenity not available)						
					Senior secondary school	College	Primary health sub centre	Tap drinking water	Bus facility	Approach by pucca road	Banks
1	2	3	4	5	6	7	8	9	10	11	12
1	0173-Dangtol	Borpathar Pt	301770	5458	N.A.	N.A.	Available	Available	Available	Available	Available
2	0174-Boitamari	Bharalkunda Beel	301458	5111	N.A.	N.A.	N.A.	Available	Available	Available	Available

**APPENDIX III- VILLAGE DIRECTORY**  
**LAND UTILIZATION DATA IN RESPECT OF CENSUS TOWNS**

Sl. No.	Name of Census Town	Land Use (i.e. area under different types of land use in hectares)					
		Total Area	Forest	Irrigated by source	Unirrigated	Culturable waste including gauchar & groves	Area not available for cultivation
1	2	3	4	5	6	7	8

No such Data is Reported

**APPENDIX IV**  
**VILLAGE DIRECTORY**  
**CD BLOCK WISE OF INHABITED VILLAGES WHERE NO AMENITY OTHER THAN DRINKING WATER**

Name of CD Block	Location code number	Name of village
------------------	----------------------	-----------------

No such Vilages is found

**Appendix V- Village Directory**  
**Summary showing number of villages not having scheduled castes population**

**District: Bongaigaon (319)**

Sr.No.	Name of C.D. Block	Total villages	Uninhabited villages	Inhabited villages	Number of inhabited villages having no scheduled castes population
1	2	3	4	5	6
1	0173-Dangtol	102	3	99	31
2	0174-Boitamari	166	24	142	82
3	0175-Srijangram	117	0	117	58
4	0176-Tapattary	94	0	94	45
5	0177-Manikpur (Part)	84	1	83	34
6	0178-Sidli-Chirang (Part)	0	0	0	0
<b>Total</b>		<b>563</b>	<b>28</b>	<b>535</b>	<b>250</b>

**Appendix VI - Village Directory**  
**Summary showing number of villages not havingscheduled tribes population**

**District: Bongaigaon (319)**

Sr.No.	Name of C.D. Block	Total villages	Uninhabited villages	Inhabited villages	Number of inhabited villages having no scheduled tribes population
1	2	3	4	5	6
1	0173-Dangtol	102	3	99	44
2	0174-Boitamari	166	24	142	97
3	0175-Srijangram	117	0	117	84
4	0176-Tapattary	94	0	94	76
5	0177-Manikpur (Part)	84	1	83	54
6	0178-Sidli-Chirang (Part)	0	0	0	0
<b>Total</b>		<b>563</b>	<b>28</b>	<b>535</b>	<b>355</b>



## Appendix VII -A Village Directory

List of villages according to the proportion of the scheduled castes to the total population by ranges.

District: Bongaigaon (319)

CD Block: Dangtol (0173)

Range of Scheduled Castes population (percentages)	Location code number	Name of village	Range of Scheduled Castes population (percentages)	Location code number	Name of village
1	2	3	1	2	3
Nil	301251	Chaprakata Pt.III	Less than 5	301267	Ulubari
Nil	301252	Ravapara	Less than 5	301268	Bongaigaon
Nil	301258	Bhakarivita [Pt]			Deuripara [Part]
Nil	301262	Mechpara	Less than 5	301270	Borsangaon Pt I
Nil	301263	Bhakrapara Pt II [Part]	Less than 5	301276	Jogipara
Nil	301272	Dosimapara	Less than 5	301277	Bhatipara Pt I
Nil	301282	Mulagaon Totpara			[Bhatipara]
Nil	301283	Nagariagaon	Less than 5	301278	Bhatipara Pt II
Nil	301284	Dholagaon			[Bhatipara]
Nil	301285	Bashbari Pt II	Less than 5	301280	Bhakrapara
Nil	301291	Kashibari	Less than 5	301286	Bashbari Pt I
Nil	301293	Sipansila Pt I	Less than 5	301288	Majgaon Pahar N C
		(Chiponsila Pt.I)	Less than 5	301290	Sipansila Hill Block
Nil	301296	Chokapara Pt I	Less than 5	301292	Sipansila Pt III
Nil	301297	Kamarpara Kathalguri			(Chiponsila Pt.III)
Nil	301299	Ghandol	Less than 5	301294	Kathalguri
Nil	301300	Kandulimari	Less than 5	301298	Chokapara Pt II
Nil	301302	Majgaon Pt II	Less than 5	301301	Majgaon Pt I
		[Majgaon]			[Majgaon]
Nil	301303	Majgaon Nigam	Less than 5	301774	Noitamara
		Ghola N C	Less than 5	301775	Borchora
Nil	301304	Majgaon Nigam Ghola	Less than 5	301777	Bagulamari
Nil	301772	Daboli	Less than 5	301780	Nachankuti
Nil	301778	Takuamari	Less than 5	301783	Dholagaon
Nil	301779	Chikibiki	Less than 5	301786	Athugaon
Nil	301781	Holluguri	Less than 5	301794	Noldoba
Nil	301787	Saonagaon	Less than 5	301800	Bamuni Tilu
Nil	301788	Nowagaon	5 - 10	301261	Bhakrapara Pt I [Part]
Nil	301789	Mamugaon	5 - 10	301266	Betbari
Nil	301797	Durgamari	5 - 10	301269	Bongaigaon
Nil	301798	Bhandurani			Gosaipara
Nil	301801	Lingdoba	5 - 10	301273	Mulagaon
Nil	301802	Ghagpara	5 - 10	301275	Mulagaon
Nil	301803	Bhitor-Chengmari			Chennapara
Less than 5	301241	Popragaon Pt I	5 - 10	301281	Kashidoba
Less than 5	301244	Dolaigaon Pt. I,II & III	5 - 10	301289	Sipansila Pt II
Less than 5	301245	Kharija Dholaiagaon	5 - 10	301770	Borpathar Pt
		Pt-I [Part]	5 - 10	301776	Pachim Bhadrangaon
Less than 5	301250	Chaprakata Pt II	5 - 10	301782	Chungapota
Less than 5	301257	Bholaguri	5 - 10	301785	Tengaigaon
Less than 5	301260	Jelkajhar Pt II	5 - 10	301795	Chengmari
		[Jelkajhar Pt.II]	5 - 10	301796	Fulkumari
Less than 5	301264	Jhakuapara Pt I	5 - 10	301799	Nankargaon
		[Jakuapara]	11 - 20	301242	Popragaon Pt II
Less than 5	301265	Jhakuapara Pt II	11 - 20	301243	Korebari
		[Jakuapara]	11 - 20	301246	Kharija Dalaigaon Pt.2

## Appendix VII -A Village Directory

List of villages according to the proportion of the scheduled castes to the total population by ranges.

District: Bongaigaon (319)

CD Block: Dangtol (0173)

Range of Scheduled Castes population (percentages)	Location code number	Name of village	Range of Scheduled Castes population (percentages)	Location code number	Name of village
1	2	3	1	2	3
11 - 20	301253	Chitkagaon	21 - 30	301259	Jelakajhar Pt I [Jelkajhar Pt.I]
11 - 20	301769	Dhaligaon	21 - 30	301274	Mulagaon
11 - 20	301773	Ghilaguri			Rabhapara
11 - 20	301784	Tilpukhuri	21 - 30	301287	Dewangaon
11 - 20	301790	Kachuagaon	21 - 30	301791	Majhigaon
11 - 20	301792	Rashigaon	31 - 40	301771	Digdari
11 - 20	301793	Bidyapur	41 - 50	301271	Borsangaon Pt.II
11 - 20	301804	Bahir-Chengmari	41 - 50	301295	Sipansila Pt IV (Chiponsila Pt.IV)
11 - 20	301805	Pub-Bhadra	51 - 75	301247	Nayapara Pt II
21 - 30	301248	Nayapara Pt I	51 - 75	301254	Ghilapara
21 - 30	301249	Chaprakata Pt I			
21 - 30	301255	Birjhora T E [Pt]			

## Appendix VII -A Village Directory

List of villages according to the proportion of the scheduled castes to the total population by ranges.

District: Bongaigaon (319)

CD Block: Boitamari (0174)

Range of Scheduled Castes population (percentages)	Location code number	Name of village	Range of Scheduled Castes population (percentages)	Location code number	Name of village
1	2	3	1	2	3
Nil	301306	Khakarpur Pahar Block N.C Pt-I	Nil	301340	Kasharpara
Nil	301307	Khakarpur Pt I	Nil	301341	Sajnavita
Nil	301309	Khakarpur Pahar Block N.C Pt-II	Nil	301342	Amguri
Nil	301314	Khakarpur Pt-III	Nil	301344	Barkhata Pt II
Nil	301317	Kharbojha	Nil	301349	Bechimari
Nil	301324	Mahadeb Hill	Nil	301350	Salbari
Nil	301326	Dhontola	Nil	301352	Boalimari Pt I
Nil	301328	Panchagaon Pahar	Nil	301353	Boalimari Pt II
Nil	301331	Talguri	Nil	301354	Kheluapara Pt V
Nil	301332	Panchagon Pt II	Nil	301355	Kheluapara Pt II
Nil	301333	Sudamvita	Nil	301356	Kheluapara Pt IV
Nil	301334	Bannipara	Nil	301357	Kheluapara Pt VI
Nil	301336	Birpara	Nil	301358	Kheluapara Pt VII
Nil	301337	Jalakhata	Nil	301359	Jhaukura Pt I
Nil	301338	Raghunandanpur Pt I	Nil	301360	Jhaukura Pt II
			Nil	301361	Jhaukura Pt III
			Nil	301362	Kharchimari

## Appendix VII -A Village Directory

List of villages according to the proportion of the scheduled castes to the total population by ranges.

District: Bongaigaon (319)

CD Block: Boitamari (0174)

Range of Scheduled Castes population (percentages)	Location code number	Name of village	Range of Scheduled Castes population (percentages)	Location code number	Name of village
1	2	3	1	2	3
Nil	301363	Kharchimari N.C.	Nil	301463	Chatpara
Nil	301364	Kharchimari Pt IV	Nil	301465	Bhatipara N.C.
Nil	301367	Khachimari Pt II	Nil	301466	Chatpara N.C.
Nil	301368	Usungarchar Pt IV	Nil	301470	Kabaitari Pt IV
Nil	301370	Usungarchar Pt III	Less than 5	301327	Panchagaon Pt I
Nil	301372	Uchungarchar Pt II	Less than 5	301329	Kayethpara Pt I
Nil	301373	Kayem Majer Alga Pt I	Less than 5	301330	Kayethpara Pt II
Nil	301375	Kayem Majer Alga Pt II	Less than 5	301335	Bajitpara
Nil	301376	Maddhyarchar Pt II	Less than 5	301339	Raghunandanpur Pt II
Nil	301377	Satsabigharchar Pt IV	Less than 5	301343	Barkhata Pt I
Nil	301378	Satsabighan Char Pt III	Less than 5	301348	Maligaon
Nil	301379	Satsabighar Char Pt I	Less than 5	301416	Chedamari
Nil	301380	Satsabigharchar Pt II	Less than 5	301424	Sankarghola Pt II
Nil	301382	Usungarchar Pt I	Less than 5	301433	Nayagaon Pt I
Nil	301386	Bhutkura Pt I	Less than 5	301443	Kumurakata Pt III
Nil	301387	Iswarjhari Pt I	Less than 5	301447	Pallirtol Chedamari
Nil	301388	Iswarjari Pt II N.C.	Less than 5	301450	Katashbari Pt II
Nil	301391	Iswarjari Pt I .N.C.	Less than 5	301452	Katashbari Pt III
Nil	301392	Iswarjhari Pt II	Less than 5	301461	Joghghopa
Nil	301399	Kheluapara Pt.I	5 - 10	301310	Khakarpur Pt IV
Nil	301400	Kheluapara Pt.III	5 - 10	301311	Khakarpur Pt V
Nil	301401	Oudubi Pt I	5 - 10	301351	Dhaknabari
Nil	301404	Bhairabpur	5 - 10	301419	Ganakghuli
Nil	301406	Oudubi Pt II	5 - 10	301421	Barjuli
Nil	301407	Kachudola Pt II	5 - 10	301423	Majpara
Nil	301408	Bhairab Pahar N.C.	5 - 10	301432	Naya Gaon Pt II
Nil	301409	Kherpuji Pt II	5 - 10	301434	Katashbari Pt I
Nil	301410	Kherpuji Pt I	5 - 10	301442	Kumurakata Pt II
Nil	301411	Hakodoba Pt II	5 - 10	301448	Borghola Pt II
Nil	301412	Hakodoba Pt I	5 - 10	301449	Kanara Beel
Nil	301413	Hokodoba No. II N.C.	5 - 10	301459	Korea Pahar
Nil	301414	Korea Pt II	5 - 10	301471	Kabaitari Pt V
Nil	301415	Beltoli - Simlar Tol	11 - 20	301345	Barkhata Pt III
Nil	301417	Balapara	11 - 20	301438	Sakomura Pt I
Nil	301418	Dolani Beel	11 - 20	301440	Kumurakata Pt I
Nil	301422	Sankarghola Pt I	11 - 20	301456	Chalantapara Pt II
Nil	301425	Sarag Duar Pt I	11 - 20	301460	Korea Pt I
Nil	301426	Sarag Duar Pt II	11 - 20	301464	Bhatipara
Nil	301427	Nimagaon	11 - 20	301467	Islampara
Nil	301428	Bongaon	21 - 30	301313	Khakarpur Pt VI
Nil	301439	Sakomura Pt II	21 - 30	301321	Ghilaguri Pt I
Nil	301441	Sakomura Pt III	21 - 30	301435	Maijana Beel
Nil	301451	Simlaguri	21 - 30	301458	Bharalkunda Beel
Nil	301453	Goramari	21 - 30	301472	Kabaitari Pt I
Nil	301454	Barghola Pt I	31 - 40	301323	Ravapara
Nil	301455	Chalantapara Pt III	31 - 40	301403	Kachudola N.C.

**Appendix VII -A Village Directory**

**List of villages according to the proportion of the scheduled castes to the total population by ranges.**

**District: Bongaigaon (319)**

**CD Block: Boitamari (0174)**

Range of Scheduled Castes population (percentages)	Location code number	Name of village	Range of Scheduled Castes population (percentages)	Location code number	Name of village
1	2	3	1	2	3
31 - 40	301420	Manikjhara	51 - 75	301312	Khakarpur Pt.VII
31 - 40	301431	Naya Gaon Pt III	51 - 75	301436	Junjuna Beel
31 - 40	301446	Barpara	51 - 75	301437	Bishnupur
31 - 40	301468	Kabaitari Pt III	51 - 75	301445	Sristipara
31 - 40	301469	Kabaitari Pt VI	51 - 75	301457	Chalantapara Pt I
41 - 50	301319	Baripukhuri Pt II	76 and above	301316	Khakarpur Pt.VIII
41 - 50	301320	Ghilaguri Pt II	76 and above	301318	Baripukhuri Pt I
41 - 50	301402	Bhairab Pahar	76 and above	301322	Ghilaguri Pt III
41 - 50	301444	Kumurakata Pt IV	76 and above	301405	Kachudola Pt I

**Appendix VII -A Village Directory**

**List of villages according to the proportion of the scheduled castes to the total population by ranges.**

**District: Bongaigaon (319)**

**CD Block: Srijangram (0175)**

Range of Scheduled Castes population (percentages)	Location code number	Name of village	Range of Scheduled Castes population (percentages)	Location code number	Name of village
1	2	3	1	2	3
Nil	301476	Thakurani Khora Para	Nil	301528	Amguri
Nil	301478	Simulguri Parea Para	Nil	301530	Balarpet
Nil	301479	Fouzdar Dewan Para	Nil	301531	Tentonpur
Nil	301480	Hura Mara Pt I	Nil	301532	Tilphukuri
Nil	301481	Hura Mara Pt II	Nil	301533	Kahibari pt.1
Nil	301484	Palashguri Pt.2	Nil	301539	Golapara East Pt III
Nil	301486	Khamarpara Pt.1	Nil	301540	Gonbinna
Nil	301492	Chokrabhum	Nil	301541	Banglapara
Nil	301493	Sonakhuli Pt I	Nil	301542	Numbarpara Pt III
Nil	301494	Sonakhuli Pt II	Nil	301543	Golapara West Pt III
Nil	301495	Kakaijana Bamungaon Pahar	Nil	301546	Chakla Pt II
Nil	301496	Kakaijana Pt I	Nil	301547	Chakla Pt I
Nil	301497	Nakapara [Nayapara ]	Nil	301548	Kakila Uttarpara
Nil	301499	Bakhalgaon Pt I	Nil	301549	Kakila Majpara
Nil	301503	Uttar Salmara Pt IV	Nil	301550	Kakila Dhakhinpara
Nil	301507	Ghankursha	Nil	301552	Kakila Maulobipara
Nil	301507	Ghankursha	Nil	301553	Kakila Pt II
Nil	301520	Teliapara	Nil	301554	Kakila Pt I
Nil	301522	Baregarh	Nil	301555	Numbarpara Pt I
Nil	301524	Kacharipet Pt I	Nil	301557	Matraghola

## Appendix VII -A Village Directory

List of villages according to the proportion of the scheduled castes to the total population by ranges.

District: Bongaigaon (319)

CD Block: Srijangram (0175)

Range of Scheduled Castes population (percentages)	Location code number	Name of village	Range of Scheduled Castes population (percentages)	Location code number	Name of village
1	2	3	1	2	3
Nil	301558	Purba Jopea	Less than 5	301581	Kalikura Pt I
Nil	301559	Mulbari	Less than 5	301590	Nararvita Pt I
Nil	301560	Balarchar Pt III	5 - 10	301488	Barghola Pt I
Nil	301567	Kacharipet Pt III	5 - 10	301489	Borghola Pt II
Nil	301569	Choutaki	5 - 10	301500	Uttar Salmara Pt I
Nil	301570	Singimari Pt I	5 - 10	301506	Deohati Uttarpara
Nil	301571	Singimari Pt.II	5 - 10	301508	Tulungia Pt I
Nil	301572	Kerkhabari Pt I	5 - 10	301510	Deohati Pt II
Nil	301574	Topgaon Pt I	5 - 10	301517	Ambari
Nil	301575	Topgaon Pt II	5 - 10	301523	Chotobaregarh
Nil	301576	Tupkarchar	5 - 10	301529	Sastar
Nil	301579	Chailabari Pt I	5 - 10	301551	Kakila Nayapara
Nil	301580	Chailabari Pt II	5 - 10	301561	Balarchar Pt II
Nil	301582	Madrassapara	5 - 10	301588	Kalikura Pt II
Nil	301583	Matraghola	5 - 10	301589	Bhuyanpara
Nil	301584	Joepa	11 - 20	301474	Kushiakata
Nil	301585	Bogulamari	11 - 20	301482	Charipunia Pt I
Nil	301586	Harir Char Pt I	11 - 20	301490	Chillapara Pt I
Nil	301587	Harir Char Pt II	11 - 20	301501	Uttar Salmara Pt II
Less than 5	301475	Balajani Checha Pani	11 - 20	301513	Bamungaon Pt II
Less than 5	301477	Kaimari Lohra Para	11 - 20	301518	Ravapara
Less than 5	301487	Khamarpara Pt II	11 - 20	301525	Kacharipet Pt II
Less than 5	301491	Pakriguri	11 - 20	301536	Balarchar
Less than 5	301498	Bakhalgaon Pt II	21 - 30	301504	Uttar Salmara Pt V
Less than 5	301509	Tulungia Pt II	21 - 30	301505	Deohati Dakhinpara
Less than 5	301511	Amtola	21 - 30	301514	Borigaon
Less than 5	301515	Kshudra Narikola	21 - 30	301519	Nadialpara
Less than 5	301516	Tilapara	21 - 30	301534	Kahibari pt.II
Less than 5	301521	Ujanpara	21 - 30	301556	Golapara Pt II
Less than 5	301527	Chillapara Pt II	21 - 30	301565	Deotari
Less than 5	301535	Sajalpara	31 - 40	301502	Uttar Salmara Pt III
Less than 5	301537	Golapara Pt I	31 - 40	301512	Bamungaon Pt I
Less than 5	301538	Golapara Pt IV	31 - 40	301564	Kirtanpara Pt I
Less than 5	301544	Numbarpara Pt II	41 - 50	301526	Haldibari Pt I
Less than 5	301545	Soulmari	51 - 75	301483	Charipunia Pt II
Less than 5	301566	Haldibari Pt II	51 - 75	301562	Balarchar Pt I
Less than 5	301568	Deohati Pt I	51 - 75	301563	Kirtanpara Pt II
Less than 5	301573	Kerkhabari Pt II	51 - 75	301577	Joepa Maina Para
Less than 5	301578	Joepa Boroichala	76 and above	301485	Darkinamari

Appendix VII -A Village Directory

List of villages according to the proportion of the scheduled castes to the total population by ranges.

District: Bongaigaon (319)

CD Block: Tapattary (0176)

Range of Scheduled Castes population (percentages)	Location code number	Name of village	Range of Scheduled Castes population (percentages)	Location code number	Name of village
1	2	3	1	2	3
Nil	301591	Nararvita Pt IV	Less than 5	301595	Simlabari Pt I
Nil	301592	Nararvita Pt II	Less than 5	301596	Rangapani
Nil	301597	Ghoramara Pt I	Less than 5	301598	Ghoramara Pt II
Nil	301599	Dholagacha	Less than 5	301603	Rajai PaniKhowa Beel
Nil	301604	Dumuria Pt II	Less than 5	301611	Kalbari
Nil	301605	Dumuria Pt III	Less than 5	301616	Behulapara
Nil	301609	Bhomapara	Less than 5	301629	Bharalipara Pt I
Nil	301613	New Piradhara	Less than 5	301633	Piradhara Pt II
Nil	301614	Piknapara	Less than 5	301638	Uttar Kharagaon Pt I
Nil	301615	Tapattary	Less than 5	301647	Kushbari Pt I
Nil	301620	Lengtisinga	Less than 5	301659	Choto Barjana
Nil	301623	Dumerguri Pt II	Less than 5	301666	Pachania Pt II
Nil	301624	Santoshpur Pt I	Less than 5	301671	Pachania Pahar
Nil	301630	Jharpara Pt I	Less than 5	301677	Maleghar Pt II
Nil	301631	Nasatra	5 - 10	301601	Parerchar Pt II
Nil	301632	Piradhara Pt I	5 - 10	301610	Batabari
Nil	301639	Uttar Kharagaon Pt II	5 - 10	301617	Dumuria Pt I
Nil	301640	Bechimari	5 - 10	301618	Bhadaipara
Nil	301641	Kharagaon Pt III	5 - 10	301625	Dumerguri Pt I
Nil	301642	Majpara	5 - 10	301626	Santoshpur Pt II
Nil	301644	Arimara	11 - 20	301602	Parerchar Pt III
Nil	301648	Pakhakata	11 - 20	301607	Naldoba
Nil	301649	Balargudam	11 - 20	301628	Bharalipara Pt II
Nil	301650	Merer Char	11 - 20	301646	Latibari Pt I
Nil	301651	Dubachuri Pt II	11 - 20	301661	Kacharipara Pt I
Nil	301652	Dubachuri Pt I	21 - 30	301612	Bawalimari
Nil	301653	Baghekhaiti	21 - 30	301619	Jharpara Pt II
Nil	301654	Kushbari Pt II	21 - 30	301621	Janermukh
Nil	301655	Sikatari Pt II	21 - 30	301622	Parerchar Pt I
Nil	301656	Sikatari Pt I	21 - 30	301627	Santoshpur Pt III
Nil	301657	Kushbari Pt III	21 - 30	301645	Latibari Pt II
Nil	301662	Kharagaon Pt II	21 - 30	301673	Mahanpur Pt II
Nil	301663	Bhakuamari Pt I	31 - 40	301606	Duramari
Nil	301664	Kabaitary Pt II	31 - 40	301637	Lalmati
Nil	301665	Bhakuamari Pt II	31 - 40	301658	Latibari Pt III
Nil	301667	Kharagaon Pt I	41 - 50	301600	Dumerguri Pt III
Nil	301674	Pachnumberchar	41 - 50	301643	Malegarh Pahar
Nil	301675	Mahanpur Pt I	41 - 50	301660	Malegarh Pt III
Nil	301676	Tinkania Pt III	41 - 50	301670	Malegarh Pt I
Nil	301678	Barjana Pt II	51 - 75	301608	Haripur
Nil	301679	Barjana Pt I	51 - 75	301634	Amguri Pt I
Nil	301680	Madhufal	51 - 75	301669	Malegarh Pt IV
Nil	301681	Barjana Pt III	51 - 75	301672	Pachania Pt I
Nil	301682	Tinkania Pt II	76 and above	301635	Amguri Pt II
Nil	301684	No.6 Char	76 and above	301636	Lalmati Grazing
Less than 5	301593	Nararvita Pt III	76 and above	301668	Kacharipara Pt II
Less than 5	301594	Simalabari Pt II	76 and above	301683	Tinkania Pt I

## Appendix VII -A Village Directory

List of villages according to the proportion of the scheduled castes to the total population by ranges.

District: Bongaigaon (319)

CD Block: Manikpur (Part)(0177)

Range of Scheduled Castes population (percentages)	Location code number	Name of village	Range of Scheduled Castes population (percentages)	Location code number	Name of village
1	2	3	1	2	3
Nil	301686	Donkinamari	Less than 5	301719	Dhupuri No.2
Nil	301688	Garugaon No.1	Less than 5	301720	Lungjhar
Nil	301689	Bardhup	Less than 5	301734	Chakrasila No.2
Nil	301690	Nachankuri No.3	Less than 5	301739	Nagarjhar
Nil	301691	Garugaon No.2	Less than 5	301742	Bhatipara
Nil	301692	Garugaon No.3	Less than 5	301754	Bashbari No.4
Nil	301698	Nachankuri No.2	Less than 5	301762	Beshimari
Nil	301704	Kurshamari	Less than 5	301763	Odlaguri
Nil	301706	Palengbari No.1	Less than 5	301765	Takabari
Nil	301708	Patkata No.2	Less than 5	301768	Fornaisali F.V.
Nil	301723	Supariguri No.2	5 - 10	301701	Jamdoha No.1
Nil	301726	Jamdoha No.4	5 - 10	301710	Patkata No.3
Nil	301728	Jamdoha No.6	5 - 10	301712	Patiladoha
Nil	301729	Jaraguri No.3	5 - 10	301727	Jamdoha No.5
Nil	301730	Jaraguri No.2	5 - 10	301747	Dompara
Nil	301732	Bridhabasi No 1	5 - 10	301758	Aoulaguri
Nil	301735	Bhandara No.5	5 - 10	301766	Abadi
Nil	301736	Bhandara No.4	11 - 20	301694	Goraimari
Nil	301737	Bhandara No.1	11 - 20	301707	Palengbari No.2
Nil	301738	Silghagiri	11 - 20	301714	Kawadi No.1
Nil	301744	Moukhowa	11 - 20	301718	Garoleti
Nil	301745	Kahibari	11 - 20	301721	Salmara
Nil	301748	Bhandara No 2	11 - 20	301752	Bashbari No.3
Nil	301749	Bhandara No 3	21 - 30	301685	Daukhijhar
Nil	301750	Bhandara No 6	21 - 30	301695	Gerukabari
Nil	301751	Basbari No.1	21 - 30	301709	Patkata No.1
Nil	301755	Bashbari No.7	21 - 30	301743	Borbila
Nil	301756	Bashbari No.6	21 - 30	301746	Manikpur
Nil	301757	Bashbari No.5	31 - 40	301699	Jaraguri No.1
Nil	301759	Salabila No.2	31 - 40	301711	Baripara
Nil	301760	Salabila No.3	31 - 40	301713	Kushulaibari
Nil	301761	Salabila No.1	31 - 40	301724	Gosaigaon
Nil	301764	Jhawbari	31 - 40	301740	Nowapara No.2
Nil	301767	Nowagaon	31 - 40	301741	Nowapara No.1
Less than 5	301687	Hapachora	41 - 50	301716	Bowbari
Less than 5	301696	Nachankuri No.1	41 - 50	301722	Borbakhara
Less than 5	301697	Monakocha	41 - 50	301725	Jamdoha No.3
Less than 5	301702	Mautara	41 - 50	301731	Bridhabasi No.2
Less than 5	301703	Deotari [Alukhunda]	51 - 75	301693	Chowraguri
Less than 5	301705	Ujandubi	51 - 75	301700	Jamdoha No.2
Less than 5	301715	Kawadi (Sonaikola) No.2	51 - 75	301717	Dhupuri No.1
			51 - 75	301753	Basbari No.2

Appendix VII -B Village Directory

List of villages according to the proportion of the scheduled tribes to the total population by ranges.

District: Bongaigaon (319)

CD Block: Dangtol (0173)

Range of scheduled tribes population	Locatio n code number	Name of village	Range of scheduled tribes population	Locatio n code number	Name of village
1	2	3	1	2	3
Nil	301241	Popragaon Pt I	Nil	301804	Bahir-Chengmari
Nil	301242	Popragaon Pt II	Nil	301805	Pub-Bhadra
Nil	301258	Bhakarivita [Pt]	Less than 5	301243	Korebari
Nil	301264	Jhakuapara Pt I	Less than 5	301254	Ghilapara
		[Jakuapara]	Less than 5	301255	Birjhora T E [Pt]
Nil	301270	Borsangaon Pt I	Less than 5	301257	Bholaguri
Nil	301272	Dosimapara	Less than 5	301259	Jelakajhar Pt I
Nil	301273	Mulagaon			[Jelkajhar Pt.I]
Nil	301278	Bhatipara Pt II	Less than 5	301260	Jelkajhar Pt II
		[Bhatipara]			[Jelkajhar Pt.II]
Nil	301280	Bhakrapara	Less than 5	301261	Bhakrapara Pt I [Part]
Nil	301283	Nagariagaon	Less than 5	301265	Jhakuapara Pt II
Nil	301284	Dholagaon			[Jakuapara]
Nil	301285	Bashbari Pt II	Less than 5	301267	Ulubari
Nil	301286	Bashbari Pt I	Less than 5	301268	Bongaigaon Deuripara
Nil	301292	Sipansila Pt III			[Part]
		(Chiponsila Pt.III)	Less than 5	301271	Borsangaon Pt.II
Nil	301293	Sipansila Pt I	Less than 5	301276	Jogipara
		(Chiponsila Pt.I)	Less than 5	301277	Bhatipara Pt I
Nil	301294	Kathalguri			[Bhatipara]
Nil	301295	Sipansila Pt IV	Less than 5	301282	Mulagaon Totpara
		(Chiponsila Pt.IV)	Less than 5	301299	Ghandol
Nil	301296	Chokapara Pt I	Less than 5	301301	Majgaon Pt I [Majgaon]
Nil	301297	Kamarpara Kathalguri	Less than 5	301302	Majgaon Pt II
Nil	301298	Chokapara Pt II			[Majgaon]
Nil	301300	Kandulimari	Less than 5	301769	Dhaligaon
Nil	301771	Digdari	Less than 5	301770	Borpathar Pt
Nil	301774	Noitamara	Less than 5	301773	Ghilaguri
Nil	301777	Bagulamari	Less than 5	301776	Pachim Bhadrangaon
Nil	301778	Takuamari	Less than 5	301785	Tengaigaon
Nil	301779	Chikibiki	Less than 5	301786	Athugaon
Nil	301780	Nachankuti	Less than 5	301793	Bidyapur
Nil	301781	Holluguri	Less than 5	301796	Fulkumari
Nil	301783	Dholagaon	Less than 5	301800	Bamuni Tilu
Nil	301784	Tilpukhuri	Less than 5	301803	Bhitor-Chengmari
Nil	301787	Saonagaon	5 - 10	301244	Dolaigaon Pt. I,II & III
Nil	301788	Nowagaon	5 - 10	301246	Kharija Dalaigaon Pt.2
Nil	301789	Mamugaon	5 - 10	301250	Chaprakata Pt II
Nil	301791	Majhigaon	5 - 10	301263	Bhakrapara Pt II [Part]
Nil	301792	Rashigaon	5 - 10	301266	Betbari
Nil	301794	Noldoba	5 - 10	301275	Mulagaon Chennapara
Nil	301795	Chengmari	5 - 10	301287	Dewangaon
Nil	301797	Durgamari	5 - 10	301288	Majgaon Pahar N C
Nil	301798	Bhandurani	5 - 10	301775	Borchora
Nil	301799	Nankargaon	5 - 10	301782	Chungapota
Nil	301801	Lingdoba	11 - 20	301248	Nayapara Pt I
Nil	301802	Ghagpara	11 - 20	301253	Chitkagaon



**Appendix VII -B Village Directory**

**List of villages according to the proportion of the scheduled tribes to the total population by ranges.**

**District: Bongaigaon (319)**

**CD Block: Dangtol (0173)**

Range of scheduled tribes population	Locatio n code number	Name of village	Range of scheduled tribes population	Locatio n code number	Name of village
1	2	3	1	2	3
11 - 20	301281	Kashidoba	51 - 75	301269	Bongaigaon Gosaipara
21 - 30	301247	Nayapara Pt II	51 - 75	301274	Mulagaon Rabhapara
21 - 30	301249	Chaprakata Pt I	51 - 75	301291	Kashibari
21 - 30	301289	Sipansila Pt II	76 and above	301251	Chaprakata Pt.III
21 - 30	301290	Sipansila Hill Block	76 and above	301252	Ravapara
21 - 30	301772	Daboli	76 and above	301262	Mechpara
21 - 30	301790	Kachuagaon	76 and above	301303	Majgaon Nigam
31 - 40	301245	Kharija Dholaigaon Pt-I [Part]	76 and above	301304	Ghola N C Majgaon Nigam Ghola

**Appendix VII -B Village Directory**

**List of villages according to the proportion of the scheduled tribes to the total population by ranges.**

**District: Bongaigaon (319)**

**CD Block: Boitamari (0174)**

Range of scheduled tribes population	Locatio n code number	Name of village	Range of scheduled tribes population	Locatio n code number	Name of village
1	2	3	1	2	3
Nil	301318	Baripukhuri Pt I	Nil	301356	Kheluapara Pt IV
Nil	301324	Mahadeb Hill	Nil	301357	Kheluapara Pt VI
Nil	301326	Dhontola	Nil	301358	Kheluapara Pt VII
Nil	301327	Panchagaon Pt I	Nil	301359	Jhaukura Pt I
Nil	301328	Panchagaon Pahar	Nil	301360	Jhaukura Pt II
Nil	301329	Kayethpara Pt I	Nil	301361	Jhaukura Pt III
Nil	301330	Kayethpara Pt II	Nil	301362	Kharchimari
Nil	301331	Talguri	Nil	301363	Kharchimari N.C.
Nil	301332	Panchagon Pt II	Nil	301364	Kharchimari Pt IV
Nil	301333	Sudamvita	Nil	301367	Khachimari Pt II
Nil	301334	Bannipara	Nil	301368	Usungarchar Pt IV
Nil	301335	Bajitpara	Nil	301372	Uchungarchar Pt II
Nil	301336	Birpara	Nil	301373	Kayem Majer Alga Pt I
Nil	301337	Jalakhata	Nil	301375	Kayem Majer Alga Pt II
Nil	301338	Raghunandanpur Pt I	Nil	301376	Maddhyarchar Pt II
Nil	301340	Kasharpara	Nil	301377	Satsabigharchar Pt IV
Nil	301341	Sajnavita	Nil	301378	Satsabighan Char Pt III
Nil	301342	Amguri	Nil	301379	Satsabighar Char Pt I
Nil	301343	Barkhata Pt I	Nil	301380	Satsabigharchar Pt II
Nil	301349	Bechimari	Nil	301382	Usungarchar Pt I
Nil	301350	Salbari	Nil	301386	Bhutkura Pt I
Nil	301352	Boalimari Pt I	Nil	301387	Iswarjhari Pt I
Nil	301353	Boalimari Pt II	Nil	301388	Iswarjari Pt II N.C.
Nil	301354	Kheluapara Pt V	Nil	301391	Iswarjari Pt I .N.C.
Nil	301355	Kheluapara Pt II	Nil	301392	Iswarjhari Pt II

**Appendix VII -B Village Directory**

**List of villages according to the proportion of the scheduled tribes to the total population by ranges.**

**District: Bongaigaon (319)**

**CD Block: Boitamari (0174)**

Range of scheduled tribes population	Locatio n code number	Name of village	Range of scheduled tribes population	Locatio n code number	Name of village
1	2	3	1	2	3
Nil	301399	Kheluapara Pt.I	Less than 5	301306	Khakarpur Pahar Block N.C Pt-I
Nil	301400	Kheluapara Pt.III			
Nil	301401	Oudubi Pt I	Less than 5	301316	Khakarpur Pt.VIII
Nil	301403	Kachudola N.C.	Less than 5	301319	Baripukhuri Pt II
Nil	301404	Bhairabpur	Less than 5	301321	Ghilaguri Pt I
Nil	301405	Kachudola Pt I	Less than 5	301322	Ghilaguri Pt III
Nil	301406	Oudubi Pt II	Less than 5	301339	Raghunandanpur Pt II
Nil	301408	Bhairab Pahar N.C.	Less than 5	301348	Maligaon
Nil	301409	Kherpuji Pt II	Less than 5	301370	Usungarchar Pt III
Nil	301411	Hakodoba Pt II	Less than 5	301402	Bhairab Pahar
Nil	301412	Hakodoba Pt I	Less than 5	301416	Chedamari
Nil	301413	Hokodoba No. II N.C.	Less than 5	301428	Bongaon
Nil	301414	Korea Pt II	Less than 5	301440	Kumurakata Pt I
Nil	301415	Beltoli - Simlar Tol	Less than 5	301443	Kumurakata Pt III
Nil	301417	Balapara	Less than 5	301452	Katashbari Pt III
Nil	301418	Dolani Beel	Less than 5	301456	Chalantapara Pt II
Nil	301424	Sankarghola Pt II	Less than 5	301457	Chalantapara Pt I
Nil	301432	Naya Gaon Pt II	Less than 5	301458	Bharalkunda Beel
Nil	301433	Nayagaon Pt I	Less than 5	301467	Islampara
Nil	301434	Katashbari Pt I	Less than 5	301468	Kabaitari Pt III
Nil	301435	Maijana Beel	Less than 5	301471	Kabaitari Pt V
Nil	301436	Junjuna Beel	5 - 10	301320	Ghilaguri Pt II
Nil	301437	Bishnupur	5 - 10	301351	Dhaknabari
Nil	301438	Sakomura Pt I	11 - 20	301311	Khakarpur Pt V
Nil	301439	Sakomura Pt II	11 - 20	301312	Khakarpur Pt.VII
Nil	301441	Sakomura Pt III	11 - 20	301410	Kherpuji Pt I
Nil	301442	Kumurakata Pt II	11 - 20	301444	Kumurakata Pt IV
Nil	301445	Sristipara	21 - 30	301431	Naya Gaon Pt III
Nil	301446	Barpara	31 - 40	301310	Khakarpur Pt IV
Nil	301447	Pallirtol Chedamari	31 - 40	301323	Ravapara
Nil	301448	Borghola Pt II	31 - 40	301345	Barkhata Pt III
Nil	301449	Kanara Beel	31 - 40	301407	Kachudola Pt II
Nil	301450	Katashbari Pt II	31 - 40	301427	Nimagaon
Nil	301451	Simlaguri	41 - 50	301313	Khakarpur Pt VI
Nil	301453	Goraimari	51 - 75	301317	Kharbojha
Nil	301454	Barghola Pt I	51 - 75	301420	Manikjhara
Nil	301455	Chalantapara Pt III	76 and above	301307	Khakarpur Pt I
Nil	301459	Korea Pahar	76 and above	301309	Khakarpur Pahar Block N.C Pt-II
Nil	301460	Korea Pt I			
Nil	301461	Joghighopa	76 and above	301314	Khakarpur Pt-III
Nil	301463	Chatpara	76 and above	301344	Barkhata Pt II
Nil	301464	Bhatipara	76 and above	301419	Ganakghuli
Nil	301465	Bhatipara N.C.	76 and above	301421	Barjuli
Nil	301466	Chatpara N.C.	76 and above	301422	Sankarghola Pt I
Nil	301469	Kabaitari Pt VI	76 and above	301423	Majpara
Nil	301470	Kabaitari Pt IV	76 and above	301425	Sarag Duar Pt I
Nil	301472	Kabaitari Pt I	76 and above	301426	Sarag Duar Pt II

## Appendix VII -B Village Directory

List of villages according to the proportion of the scheduled tribes to the total population by ranges.

District: Bongaigaon (319)

CD Block: Srijangram (0175)

Range of scheduled tribes population	Locatio n code number	Name of village	Range of scheduled tribes population	Locatio n code number	Name of village
1	2	3	1	2	3
Nil	301475	Balajani Checha Pani	Nil	301549	Kakila Majpara
Nil	301478	Simulguri Parea Para	Nil	301550	Kakila Dhakhinpara
Nil	301479	Fouzdar Dewan Para	Nil	301551	Kakila Nayapara
Nil	301480	Hura Mara Pt I	Nil	301552	Kakila Maulobipara
Nil	301481	Hura Mara Pt II	Nil	301553	Kakila Pt II
Nil	301487	Khamarpara Pt II	Nil	301554	Kakila Pt I
Nil	301491	Pakriguri	Nil	301555	Numbarpara Pt I
Nil	301492	Chokrabhum	Nil	301557	Matraghola
Nil	301493	Sonakhuli Pt I	Nil	301558	Purba Jopea
Nil	301494	Sonakhuli Pt II	Nil	301559	Mulbari
Nil	301495	Kakaijana Bamungaon	Nil	301560	Balarchar Pt III
		Pahar	Nil	301561	Balarchar Pt II
Nil	301496	Kakaijana Pt I	Nil	301562	Balarchar Pt I
Nil	301503	Uttar Salmara Pt IV	Nil	301563	Kirtanpara Pt II
Nil	301504	Uttar Salmara Pt V	Nil	301564	Kirtanpara Pt I
Nil	301508	Tulungia Pt I	Nil	301565	Deotari
Nil	301509	Tulungia Pt II	Nil	301566	Haldibari Pt II
Nil	301515	Kshudra Narikola	Nil	301567	Kacharipet Pt III
Nil	301516	Tilapara	Nil	301569	Choutaki
Nil	301517	Ambari	Nil	301570	Singimari Pt I
Nil	301520	Teliapara	Nil	301572	Kerkhabari Pt I
Nil	301522	Baregarh	Nil	301574	Topgaon Pt I
Nil	301523	Chotobaregarh	Nil	301575	Topgaon Pt II
Nil	301524	Kacharipet Pt I	Nil	301576	Tupkarchar
Nil	301525	Kacharipet Pt II	Nil	301577	Jopea Maina Para
Nil	301526	Haldibari Pt I	Nil	301578	Jopea Boroichala
Nil	301527	Chillapara Pt II	Nil	301579	Chailabari Pt I
Nil	301528	Amguri	Nil	301580	Chailabari Pt II
Nil	301529	Sastar	Nil	301581	Kalikura Pt I
Nil	301530	Balarpet	Nil	301582	Madrassapara
Nil	301531	Tentonpur	Nil	301583	Matraghola
Nil	301532	Tilphukuri	Nil	301584	Jopea
Nil	301533	Kahibari pt.1	Nil	301585	Bogulamari
Nil	301534	Kahibari pt.II	Nil	301586	Harir Char Pt I
Nil	301535	Sajalpara	Nil	301587	Harir Char Pt II
Nil	301537	Golapara Pt I	Nil	301588	Kalikura Pt II
Nil	301538	Golapara Pt IV	Nil	301589	Bhuyanpara
Nil	301539	Golapara East Pt III	Nil	301590	Nararvita Pt I
Nil	301540	Gonbinna	Less than 5	301477	Kaimari Lohra Para
Nil	301541	Banglapara	Less than 5	301482	Charipunia Pt I
Nil	301542	Numbarpara Pt III	Less than 5	301485	Darkinamari
Nil	301543	Golapara West Pt III	Less than 5	301486	Khamarpara Pt.1
Nil	301544	Numbarpara Pt II	Less than 5	301488	Barghola Pt I
Nil	301545	Soulmari	Less than 5	301489	Borghola Pt II
Nil	301546	Chakla Pt II	Less than 5	301490	Chillapara Pt I
Nil	301547	Chakla Pt I	Less than 5	301498	Bakhalgaon Pt II
Nil	301548	Kakila Uttarpara	Less than 5	301499	Bakhalgaon Pt I

**Appendix VII -B Village Directory**

**List of villages according to the proportion of the scheduled tribes to the total population by ranges.**

**District: Bongaigaon (319)**

**CD Block: Srijangram (0175)**

Range of scheduled tribes population	Location code number	Name of village	Range of scheduled tribes population	Location code number	Name of village
1	2	3	1	2	3
Less than 5	301501	Uttar Salmara Pt II	Less than 5	301568	Deohati Pt I
Less than 5	301502	Uttar Salmara Pt III	Less than 5	301571	Singimari Pt.II
Less than 5	301505	Deohati Dakhinpara	5 - 10	301483	Charipunia Pt II
Less than 5	301506	Deohati Uttarpara	5 - 10	301497	Nakapara [Nayapara ]
Less than 5	301507	Ghankursha	5 - 10	301510	Deohati Pt II
Less than 5	301511	Amtola	11 - 20	301474	Kushiakata
Less than 5	301512	Bamungaon Pt I	11 - 20	301500	Uttar Salmara Pt I
Less than 5	301514	Borigaon	21 - 30	301476	Thakurani Khora Para
Less than 5	301519	Nadialpara	21 - 30	301573	Kerkhabari Pt II
Less than 5	301521	Ujanpara	31 - 40	301513	Bamungaon Pt II
Less than 5	301536	Balarchar	51 - 75	301518	Ravapara
Less than 5	301556	Golapara Pt II	76 and above	301484	Palashguri Pt.2

**Appendix VII -B Village Directory**

**List of villages according to the proportion of the scheduled tribes to the total population by ranges.**

**District: Bongaigaon (319)**

**CD Block: Tapattary (0176)**

Range of scheduled tribes population	Location code number	Name of village	Range of scheduled tribes population	Location code number	Name of village
1	2	3	1	2	3
Nil	301591	Nararvita Pt IV	Nil	301617	Dumuria Pt I
Nil	301592	Nararvita Pt II	Nil	301618	Bhadaipara
Nil	301593	Nararvita Pt III	Nil	301619	Jharpara Pt II
Nil	301594	Simalabari Pt II	Nil	301620	Lengtisinga
Nil	301595	Simlabari Pt I	Nil	301621	Janermukh
Nil	301596	Rangapani	Nil	301622	Parerchar Pt I
Nil	301597	Ghoramara Pt I	Nil	301623	Dumerguri Pt II
Nil	301598	Ghoramara Pt II	Nil	301624	Santoshpur Pt I
Nil	301599	Dholagacha	Nil	301625	Dumerguri Pt I
Nil	301601	Parerchar Pt II	Nil	301626	Santoshpur Pt II
Nil	301602	Parerchar Pt III	Nil	301629	Bharalipara Pt I
Nil	301603	Rajai PaniKhowa Beel	Nil	301630	Jharpara Pt I
Nil	301604	Dumuria Pt II	Nil	301631	Nasatra
Nil	301605	Dumuria Pt III	Nil	301632	Piradhara Pt I
Nil	301607	Naldoba	Nil	301633	Piradhara Pt II
Nil	301609	Bhomapara	Nil	301634	Amguri Pt I
Nil	301613	New Piradhara	Nil	301635	Amguri Pt II
Nil	301614	Piknapara	Nil	301636	Lalmati Grazing
Nil	301615	Tapattary	Nil	301637	Lalmati
Nil	301616	Behulapara	Nil	301638	Uttar Kharagaon Pt I

**Appendix VII -B Village Directory**

**List of villages according to the proportion of the scheduled tribes to the total population by ranges.**

**District: Bongaigaon (319)**

**CD Block: Tapattary (0176)**

Range of scheduled tribes population	Location code number	Name of village	Range of scheduled tribes population	Location code number	Name of village
1	2	3	1	2	3
Nil	301640	Bechimari	Nil	301676	Tinkania Pt III
Nil	301641	Kharagaon Pt III	Nil	301677	Maleghar Pt II
Nil	301642	Majpara	Nil	301678	Barjana Pt II
Nil	301644	Arimara	Nil	301679	Barjana Pt I
Nil	301646	Latibari Pt I	Nil	301680	Madhufal
Nil	301647	Kushbari Pt I	Nil	301681	Barjana Pt III
Nil	301648	Pakhakata	Nil	301682	Tinkania Pt II
Nil	301649	Balargudam	Nil	301683	Tinkania Pt I
Nil	301650	Merer Char	Nil	301684	No.6 Char
Nil	301651	Dubachuri Pt II	Less than 5	301600	Dumerguri Pt III
Nil	301652	Dubachuri Pt I	Less than 5	301606	Duramari
Nil	301653	Baghekhaiti	Less than 5	301608	Haripur
Nil	301654	Kushbari Pt II	Less than 5	301610	Batabari
Nil	301655	Sikatari Pt II	Less than 5	301611	Kalbari
Nil	301656	Sikatari Pt I	Less than 5	301612	Bawalimari
Nil	301657	Kushbari Pt III	Less than 5	301627	Santoshpur Pt III
Nil	301659	Choto Barjana	Less than 5	301628	Bharalipara Pt II
Nil	301662	Kharagaon Pt II	Less than 5	301645	Latibari Pt II
Nil	301664	Kabaitary Pt II	Less than 5	301658	Latibari Pt III
Nil	301665	Bhakuamari Pt II	Less than 5	301663	Bhakuamari Pt I
Nil	301666	Pachania Pt II	Less than 5	301670	Malegarh Pt I
Nil	301667	Kharagaon Pt I	Less than 5	301672	Pachania Pt I
Nil	301669	Malegarh Pt IV	5 - 10	301660	Malegarh Pt III
Nil	301671	Pachania Pahar	5 - 10	301668	Kacharipara Pt II
Nil	301673	Mahanpur Pt II	11 - 20	301639	Uttar Kharagaon Pt II
Nil	301674	Pachnumberchar	11 - 20	301643	Malegarh Pahar
Nil	301675	Mahanpur Pt I	76 and above	301661	Kacharipara Pt I

**Appendix VII -B Village Directory**

**List of villages according to the proportion of the scheduled tribes to the total population by ranges.**

**District: Bongaigaon (319)**

**CD Block: Manikpur (Part)(0177)**

Range of scheduled tribes population	Location code number	Name of village	Range of scheduled tribes population	Location code number	Name of village
1	2	3	1	2	3
Nil	301686	Donkinamari	Nil	301696	Nachankuri No.1
Nil	301689	Bardhup	Nil	301698	Nachankuri No.2
Nil	301690	Nachankuri No.3	Nil	301703	Deotari [Alukhunda]
Nil	301692	Garugaon No.3	Nil	301704	Kurshamari
Nil	301694	Goraimari	Nil	301705	Ujandubi

**Appendix VII -B Village Directory**

**List of villages according to the proportion of the scheduled tribes to the total population by ranges.**

**District: Bongaigaon (319)**

**CD Block: Manikpur (Part)(0177)**

Range of scheduled tribes population	Locatio n code number	Name of village	Range of scheduled tribes population	Locatio n code number	Name of village
1	2	3	1	2	3
Nil	301706	Palengbari No.1	Nil	301757	Bashbari No.5
Nil	301707	Palengbari No.2	Nil	301759	Salabila No.2
Nil	301708	Patkata No.2	Nil	301760	Salabila No.3
Nil	301710	Patkata No.3	Nil	301761	Salabila No.1
Nil	301713	Kushulaibari	Nil	301762	Beshimari
Nil	301714	Kawadi No.1	Nil	301764	Jhawbari
Nil	301715	Kawadi (Sonaikola) No.2	Nil	301766	Abadi
Nil	301716	Bowbari	Nil	301767	Nowagaon
Nil	301718	Garoleti	Less than 5	301685	Daukhijhar
Nil	301720	Lungjhar	Less than 5	301688	Garugaon No.1
Nil	301721	Salmara	Less than 5	301691	Garugaon No.2
Nil	301723	Supariguri No.2	Less than 5	301693	Chowraguri
Nil	301725	Jamdoha No.3	Less than 5	301697	Monakocha
Nil	301726	Jamdoha No.4	Less than 5	301699	Jaraguri No.1
Nil	301727	Jamdoha No.5	Less than 5	301700	Jamdoha No.2
Nil	301728	Jamdoha No.6	Less than 5	301709	Patkata No.1
Nil	301729	Jaraguri No.3	Less than 5	301711	Baripara
Nil	301730	Jaraguri No.2	Less than 5	301712	Patiladoha
Nil	301732	Bridhabasi No 1	Less than 5	301717	Dhupuri No.1
Nil	301734	Chakrasila No.2	Less than 5	301719	Dhupuri No.2
Nil	301735	Bhandara No.5	Less than 5	301722	Borbakhara
Nil	301736	Bhandara No.4	Less than 5	301724	Gosaigaon
Nil	301737	Bhandara No.1	Less than 5	301731	Bridhabasi No.2
Nil	301738	Silghagiri	Less than 5	301741	Nowapara No.1
Nil	301739	Nagarjhar	Less than 5	301742	Bhatipara
Nil	301740	Nowapara No.2	Less than 5	301745	Kahibari
Nil	301744	Moukhowa	Less than 5	301746	Manikpur
Nil	301747	Dompara	Less than 5	301752	Bashbari No.3
Nil	301748	Bhandara No 2	Less than 5	301758	Aoulaguri
Nil	301749	Bhandara No 3	Less than 5	301763	Odlaguri
Nil	301750	Bhandara No 6	5 - 10	301765	Takabari
Nil	301751	Basbari No.1	5 - 10	301687	Hapachora
Nil	301753	Basbari No.2	5 - 10	301695	Gerukabari
Nil	301754	Bashbari No.4	5 - 10	301743	Borbila
Nil	301755	Bashbari No.7	11 - 20	301702	Mautara
Nil	301756	Bashbari No.6	21 - 30	301701	Jamdoha No.1
			41 - 50	301768	Fornaisali F.V.

<b>Appendix VIII - Village Directory</b>		
<b>Number of Villages under each Gram Panchayat (CD Block wise)</b>		
<b>District: BONGAIGAON (319)</b>		
<b>Sr.No.</b>	<b>Name of C.D. Block</b>	<b>Total villages</b>
1	2	3

Data is not finalised yet

---

---

---

# TOWN DIRECTORY

---

---



**Town Directory:**

There are seven statements in the Town Directory. These statements have been compiled from the information supplied by the local bodies of the State and the contents thereof are as follows:

**Statement I:**

This statement gives class, name and civic administration status of the town and its location code which runs into eight digits, name of tahsil, name of C.D. block in case of non- municipal (Census) towns, number of households, population and decadal growth rate of the towns 1901-2011 density of population and sex ratio for the last three decadal Censuses.

**Statement II:**

This statement provides data on physical aspects viz. Rainfall, temperature of towns, location of town with respect to its distance from State/district/tahsil headquarters, from the nearest city/railway station/ bus route, etc.

**Statement III:**

This statement indicates civic and other amenities available in each town of the district. The details given under civic and other amenities includes availability of road length in km, both kutchha and pucca, system drainage, number of latrines and method of disposal of night soil, protected water supply, fire fighting service and number of electric connections available in the town.

**Statement IV:**

Statement IV explains the states of medical facilities in each town. The medical facilities cover number of hospitals (allopathics & other)/ dispensaries/health center/ family welfare/ maternity and child welfare centers.

**Statement V:**

Statement V explains the status of medical, educational, recreational and cultural facilities in the

town. The medical facilities cover number of hospitals/ dispensaries/TB clinics. The number of beds available under each type of medical institutions is also given. Similarly, the educational facilities shown include availability of Arts/Science/Commerce/ Law/ Other colleges of degree level and above, medical colleges, polytechnics, shorthand, typewriting and vocational training institutions, higher secondary/intermediate/ PUC/Junior college level , secondary/matriculation, junior secondary/middle school, primary school and adult literacy classes/centres. This statement also includes information on working women's hostels along with number of seats and number of recreational and cultural centres, like stadium, cinema, auditorium/ theatre/community halls, public libraries ,reading rooms etc.

**Statement VI:**

This statement deals with industry and banking data in 2009. Townwise information is depicted on three most important commodities manufactured, commercial, co-operative banks and number of agricultural and non-agricultural credit societies in each town.

**Statement VII:**

In view to collect an exhaustive information in slum demography etc., this separate statement has been introduced. Slum data collected in this statement will be used as an aid and tool for urban planning of the towns. Various types of information viz., name of the slum area, total number of households and population of the slum areas, availability of paved roads(in kms) in the slum area, system of sewerage, number of latrines (private and community) available, method of disposal of night soil, number of tap points installed for the supply of protected water and electric connections available for domestic road lighting and other purposes have been collected in this statement.

DISTRICT CENSUS HANDBOOK: BONGAIGAON DISTRICT

**STATEMENT - I**  
**Status and Growth History**

Sr. No.	Class, name and civic status of town	Location Code No.	Name of Taluk/ Tahsil/ Police Station/Islands etc.	Name of CD block	Area (sq. Km.)	Number of households including houseless households (2011 Census)	Scheduled Castes Population (2011 Census)	Scheduled Tribes Population (2011 Census)	Population and growth rate	
									1901	1911
1	II,Bongaigaon (MB),MB	1831902110801620	Bongaigaon (Pt)		14.31	15219	8984	1639	0	0
2	IV,New Bongaigaon Rly. Col. (CT),CT	1831902110301325	Bongaigaon (Pt)	Dangtol	3	3516	2346	1172	0	0
3	V,Chalantapara Pt IV (CT),CT	1831902111301473	Boitamari	Boitamari	2.82	1068	506	0	0	0
4	IV,Abhayapuri (TC),TC	1831902112801621	Srijangram		4.74	3563	3185	172	0	0
5	V,B.R.P.L. Township (CT),CT	1831902114301806	Sidli (Pt)	Sidli-Chirang (Part)	6.82	1557	303	585	0	0

Sr. No.	Class, name and civic status of town	Population and growth rate (in brackets) of the town at the Censuses of									
		1921	1931	1941	1951	1961	1971	1981	1991	2001	2011
1	II,Bongaigaon (MB),MB	0	0	0	0	8763	13907	0	35655	60327	67322
		(0)	(0)	(0)	(0)	(0)	(58.7)	(0)	(156.38)	(69.2)	(11.6)
2	IV,New Bongaigaon Rly. Col. (CT),CT	0	0	0	0	0	11043	0	13252	15601	14896
		(0)	(0)	(0)	(0)	(0)	(0)	(0)	(20)	(17.33)	(-4.52)
3	V,Chalantapara Pt IV (CT),CT	0	0	0	0	0	0	0	0	0	5744
		(0)	(0)	(0)	(0)	(0)	(0)	(0)	(0)	(0)	(0)
4	IV,Abhayapuri (TC),TC	0	0	0	0	5227	7030	0	11697	14673	15847
		(0)	(0)	(0)	(0)	(0)	(34.49)	(0)	(66.39)	(25.44)	(8)
5	V,B.R.P.L. Township (CT),CT	0	0	0	0	0	0	0	0	6613	6001
		(0)	(0)	(0)	(0)	(0)	(0)	(0)	(0)	(0)	(-9.25)

Sr. No.	Class, name and civic status of town	Density (2011 Census)	Sex ratio		
			1991	2001	2011
1	II,Bongaigaon (MB),MB	4705	837	910	957
2	IV,New Bongaigaon Rly. Col. (CT),CT	4965	825	849	966
3	V,Chalantapara Pt IV (CT),CT	2037	0	0	960
4	IV,Abhayapuri (TC),TC	3343	938	936	997
5	V,B.R.P.L. Township (CT),CT	880	0	954	884

Statement 1 : It gives the information regarding the Status and Population Growth History of the Towns under the C.D. Blocks in Bongaigaon District. It gives Area, Number of Households includ-

ing Houseless Households and Population of SCs/ STs. It contains information about Density and Sex Ratio as well. Density and Sex Ratio are highest in Bongaigaon Rly. Colony (CT) and Abhayapuri

TOWN DIRECTORY

(TC) with 4965 and 997 respectively. Density and Sex Ratio are the lowest in BRPL Township (CT).

**STATEMENT-II**  
**Physical Aspects and Location of Towns, 2009**

Sr. No.	Name of town	Physical aspects			Name of and road distance (in kms.) from			
		Rainfall (in mm)	Temperature (in		State HQ.	District HQ.	Sub-Division/ Taluk/ Tahsil/ Police station/ Development Block/ Island HQ	
			Maximum	Minimum				
1	2	3	4	5	6	7	8	
1	Bongaigaon (MB)	2427	37	7	DISPUR (GUWAHATI) (210)	BONGAIGAON (0)	BONGAIGAON (0)	
2	New Bongaigaon Rly. Col. (CT)	2908	37	9	DISPUR (GUWAHATI) (193)	BONGAIGAON (1)	BONGAIGAON (1)	
3	Chalantapara Pt IV (CT)	2908	37	8	DISPUR (GUWAHATI) (210)	BONGAIGAON (8)	BOITAMARI (15)	
4	Abhayapuri (TC)	2422	37	8	DISPUR (GUWAHATI) (201)	BONGAIGAON (24)	SRIJANGRAM (0)	
5	B.R.P.L. Township (CT)	2426	36	8	DISPUR (GUWAHATI) (200)	BONGAIGAON (8)	SIDLI (7)	

Sr. No.	Name of town	Name of and road distance (in kms.) from			
		Nearest city with population of one lakh and more	Nearest city with population of five lakh and more	Railway station	Bus route
1	2	9	10	11	12
1	Bongaigaon (MB)	GUWAHATI (210)	GUWAHATI (210)	BONGAIGAON (0)	YES (0)
2	New Bongaigaon Rly. Col. (CT)	GUWAHATI (193)	GUWAHATI (193)	NEW BONGAIGAON (0)	YES (0)
3	Chalantapara Pt IV (CT)	GUWAHATI (210)	GUWAHATI (210)	NEW BONGAIGAON (1)	YES (0)
4	Abhayapuri (TC)	GUWAHATI (201)	GUWAHATI (201)	DEOHATI (2)	YES (0)
5	B.R.P.L. Township (CT)	GUWAHATI (200)	GUWAHATI (200)	NEW BONGAIGAON (5)	YES (0)

Statement II: This table shows the Physical Aspects and Location of Towns. It provides information about the State and District Headquarter along with distances from the respective towns. Measures of

Rainfall and Temperature are also included here. Moreover, it is reported that Bus Route is available in all the towns whereas BRPL Township (CT) is at a distance of 5 kms. to the Railway Station.

**STATEMENT - III**  
**Civic and other Amenities, 2009**

Sr.No.	Name of Town	Road length (in kms.)	System of drainage				Number of latrines			
			Open (OD)	Closed (CD)	Both -Open & Closed (BD)	Nil	Pit System	Flush/Pour Flush (Water borne)	Service	Others
1	2	3	4	5	6	7	8	9	10	11
1	Bongaigaon (MB)	126			BD		2704	11412	94	157
2	New Bongaigaon Rly. Col. (CT)	47			BD		253	2824	105	20
3	Chalantapara Pt IV (CT)	44			BD		367	259	100	10
4	Abhayapuri (TC)	47	OD				907	2548	14	13
5	B.R.P.L. Township (CT)	31			BD		0	1616	0	1

DISTRICT CENSUS HANDBOOK: BONGAIGAON DISTRICT

Sr. No.	Name of Town	Protected water supply		Fire fighting service*	Electrification (Number of connections)				
		Source of supply (Codes) @	System of storage with capacity in kilo litres (along with Codes) @		Domestic	Industrial	Commercial	Road lighting (points)	Others
1	2	12	13	14	15	16	17	18	19
1	Bongaigaon (MB)	TT,TU	BWP(9375),OHT(261)	Yes	12934	54	0	360	0
2	New Bongaigaon Rly. Col. (CT)	TT,TU	OHT(650),OHT(39)	Yes	2915	30	15	1025	0
3	Chalantapara Pt IV (CT)	TT,TW/B	OHT(168),OHT(13)	No,NEW BONGAIGAON(11)	1000	200	0	0	0
4	Abhayapuri (TC)	TT,UW	OHT(1605),SR(90)	Yes	3057	7	24	660	1
5	B.R.P.L. Township (CT)	OHT,TU	OHT(357),OHT(47)	Yes	1350	0	0	850	16

Note : \*In case this service is not available in the town, the name of the nearest place and its distance from the town where facility is available has been given.

@Two major source only

**Abbreviation:-**

**TT:** Tap water from treated source  
**TU:** Tap water from un-treated source  
**CW:** Covered well  
**UW:** Un-covered well  
**HP:** Hand pump  
**TW/B:** Tubewell /Borehole  
**RW:** Rainwater  
**S:** Spring

**TK/P/L:** Tank/Pond/Lake  
**O:** Others  
**OHT:** Over head Tank  
**SR:** Service Reservoir  
**RIG:** River Infiltration Gallery  
**BWP:** Bore Well Pumping system  
**PT:** Pressure Tank  
**N\A,NA,N.A.:** Not Avialable

Statement III: It gives Civic and Other Amenities in the towns such as Road Length, System of Drainage, Number of Latrines, Protected Water Supply, Fire Fighting Service and Electrification. It is seen that Road Length is the longest with a length of 126 KM in Bongaigaon (MB) and the shortest with a length of 31 KM in BRPL Township (CT). Excepting Abhayapuri (TC) the Drainage System is Both-Open & Closed in the towns. The number of Pit System Latrines is the highest in Bongaigaon (MB) having

2704 Pit Systems. On the other hand, it is the lowest in Bongaigaon Rly Colony (CT) having 253 Pit Systems. All the towns have the facilities of Over Head Tanks (OHT) and excepting BRPL Township (CT), Tap Water from Treated Source (TT). Fire Fighting Service is available in all the towns excepting Chalantapara (CT) as reported. Domestic Electrification, Industrial as well as Commercial Electrification, Road Lighting (Points) and other Electrification are also seen in the towns as reflected.

**STATEMENT - IV**  
**Medical Facilities, 2009**

Sr. No.	Name of Town	No. of Medical facilities* (with number of beds in brackets)						
		Hospitals (Allopathic & Others)	Dispensaries / Health Center	Family Welfare Center	Maternity and Child Welfare Center	Maternity Homes	T.B. Hospital/ Clinic	Nursing Homes
1	2	3	4	5	6	7	8	9
1	Bongaigaon (MB)	1(100)	2(0)	1(0)	5 Kms.	1(7)	1(0)	5 Kms.
2	New Bongaigaon Rly. Col. (CT)	1(30)	1(0)	45 Kms.	45 Kms.	1(5)	1(0)	45 Kms.
3	Chalantapara Pt IV (CT)	4 Kms.	1(20)	4 Kms.	4 Kms.	4 Kms.	1(0)	40 Kms.
4	Abhayapuri (TC)	1(30)	1(0)	35 Kms.	35 Kms.	1(7)	1(0)	35 Kms.
5	B.R.P.L. Township (CT)	8 Kms.	8 Kms.	1(0)	8 Kms.	8 Kms.	1(0)	8 Kms.

TOWN DIRECTORY

Sr. No.	Name of Town	No. of Medical facilities* (with number of beds in brackets)			Charitable Hospital/Nursing Home (Numbers)	Medicine Shop (Numbers)
		Veterinary Hospital	Mobile Health Clinic	Others etc.		
1	2	10	11	12	13	14
1	Bongaigaon (MB)	15 Kms.	1(0)	5 Kms.	3	56
2	New Bongaigaon Rly. Col. (CT)	4 Kms.	18 Kms.	5 Kms.	0	14
3	Chalantapara Pt IV (CT)	5 Kms.	16 Kms.	5 Kms.	0	5
4	Abhayapuri (TC)	18 Kms.	35 Kms.	5 Kms.	1	42
5	B.R.P.L. Township (CT)	8 Kms.	8 Kms.	8 Kms.	0	4

\* If a medical facility is not available in the town, nearest place distance from the town where facility is available has been given  
 \* N.A.:Not Available

Statement IV: It gives information regarding various Medical Facilities such as availability of Hospitals including Charitable Hospitals/Nursing-Homes, Dispensaries/Health Centre, Family Welfare Centre, Mother & Child Welfare Centre, Maternity Homes, Veterinary Hospitals, Mobile Health Clinic, Medicine Shops etc. There is Family Welfare Cen-

tre in Bongaigaon (MB) and BRPL Township (CT). It is observed as per report that in all the towns, TB Hospital/Clinic as well as Medicine Shops are available. In general, it is visible that the medical facilities are within 4 KMs to 35 KMs range for the towns, on an average.

**Statement-V**  
**Educational, Recreational and Cultural Facilities, 2009**

Sr. No.	Name of Town	Number of Educational Facilities*					
		Primary school	Middle school	Secondary school	Senior Secondary school	Arts/ Science/ Commerce colleges (of degree level and above)	Medical colleges
1	2	3	4	5	6	7	8
1	Bongaigaon (MB)	27	20	10	6	3	GUWAHATI(210)
2	New Bongaigaon Rly. Col. (CT)	6	5	3	4	BONGAIGAON (5)	GUWAHATI(193)
3	Chalantapara Pt IV (CT)	5	1	Bongaigaon(4)	Bongaigaon(4)	1	GUWAHATI(210)
4	Abhayapuri (TC)	14	9	8	3	1	GUWAHATI(200)
5	B.R.P.L. Township (CT)	3	2	1	3	BONGAIGAON (8)	GUWAHATI(200)

Sr. No.	Name of Town	Number of Educational Facilities*			
		Engineering colleges	Management Institute/ colleges	Polytechnics	Recognised Shorthand, Typewriting and vocational training institutions
1	2	9	10	11	12
1	Bongaigaon (MB)	GUWAHATI(210)	GUWAHATI(210)	1	1
2	New Bongaigaon Rly. Col. (CT)	GUWAHATI(193)	1	1	1
3	Chalantapara Pt IV (CT)	Guwahati(210)	BONGAIGAON(21)	BONGAIGAON(4)	BONGAIGAON(16)
4	Abhayapuri (TC)	GUWAHATI(200)	BONGAIGAON(20)	BONGAIGAON(25)	BONGAIGAON(25)
5	B.R.P.L. Township (CT)	GUWAHATI(200)	BONGAIGAON(15)	BONGAIGAON(15)	BONGAIGAON(15)

**Statement-V**  
**Educational, Recreational and Cultural Facilities, 2009**

Sr. No.	Name of Town	Number of Educational Facilities*			Number of Social, Recreational and Cultural facilities		
		Non-formal Education Center (Sarva Shiksha Abhiyan)	Special School for Disabled	Others	No. of Orphanage Home	Working women's hostles	No. of Old Age Home
1	2	13	14	15	16	17	18
1	Bongaigaon (MB)	1	GUWAHATI(210)	3	BONGAIGAON(0)	SILCHAR(0)	GUWAHATI(0)
2	New Bongaigaon Rly. Col. (CT)	BONGAIGAON(1)	BONGAIGAON(1)	1	BONGAIGAON(5)	Kokrajhar(48)	GUWAHATI(5)
3	Chalantapara Pt IV (CT)	BONGAIGAON(4)	BONGAIGAON(4)	(0)	BONGAIGAON (16)	BONGAIGAON (16)	GUWAHATI(16)
4	Abhayapuri (TC)	BONGAIGAON(25)	GUWAHATI(200)	6	GUWAHATI (200)	GUWAHATI (200)	GUWAHATI (200)
5	B.R.P.L. Township (CT)	BONGAIGAON (15)	BONGAIGAON (15)	(0)	BONGAI-GAON (15)	BONGAI-GAON (15)	BONGAI-GAON (15)

Sr. No.	Name of Town	Number of Social, Recreational and Cultural facilities				
		Stadium	Cinema Theatre	Auditorium/ Community halls	Public libraries	Reading rooms
1	2	19	20	21	22	23
1	Bongaigaon (MB)	1	1	1	1	1
2	New Bongaigaon Rly. Col. (CT)	BONGAIGAON(5)	BONGAIGAON(3)	BONGAIGAON(3)	1	1
3	Chalantapara Pt IV (CT)	BONGAIGAON(16)	BONGAIGAON(16)	BONGAIGAON(16)	BONGAIGAON(16)	BONGAIGAON(16)
4	Abhayapuri (TC)	1	1	1	1	1
5	B.R.P.L. Township (CT)	1	BONGAIGAON(15)	1	BONGAIGAON(15)	BONGAIGAON(15)

\* If an educational facility is not available in the town, the name of the nearest place and its distance from the town where facility is available has been given

Statement V: It provides information of Educational, Recreational and Cultural Facilities. In all the 5 towns of the district, Primary and Middle Schools are available. Secondary and Senior Secondary Schools are available in all the 5 Towns except Chalantapara Part IV (CT). Recognised Shorthand, Typewriting and Vocational Training

institutions as well as Stadiums are available in some of the Towns as shown above. For Medical College, Engineering College, Management Institute, Polytechnics and Special School for Disabled, one has to move either to Guwahati or Bongaigaon. Other facilities availabilities can be seen

**STATEMENT - VI**  
**Industry and Banking, 2009**

Sr. No.	Name of Town	Names of three most important			Number of banks			Number of agricultural credit societies	Number of non-agricultural credit societies
		1st	2nd	3rd	Nationalised Bank	Private Commercial Bank	Co-operative Bank		
1	2	3	4	5	6	7	8	9	10
1	Bokakhat (TC)	FLOUR (ATTA)	MUSTARD OIL	TEA	3	1	1	2	8
1	Bongaigaon (MB)	MUSTARD OIL	ALUMINIUM	STEEL	8	0	3	2	3
2	New Bongaigaon Rly. Col. (CT)	FURNITURE	HANDLOOM	PRODUCT	2	3	0	0	0
3	Chalantapara Pt IV (CT)	RICE	JUTE	PRODUCT	0	0	0	0	0
4	Abhayapuri (TC)	STEEL	POTTERY	BAMBOO PRODUCT	2	1	1	1	1
5	B.R.P.L. Township (CT)	OIL	HAND-LOOM	PRODUCT	2	0	0	0	0

Statement VI: This table contains information showing the Industry and Banking Facilities in the towns. Names of the most important commodities manufactured in the towns are Mustard Oil, Furniture, Rice and Steel Products, Aluminium, Handloom and Jute Prod-

ucts, Pottery and Bamboo Products. There are Nationalised/Private Commercial Banks, Co-operative Banks, Agricultural Credit Societies and Non-Agricultural Credit Societies in some of the towns as seen above. Abhayapuri (TC) is seen to avail all the above facilities.

**STATEMENT - VII**  
**Civic and other amenities in Slums, 2009**

Sr. No.	Class and name of town	Name of the slum	Is it notified	No. of households (approximate)	Population of the Slum (approximate)	Paved roads (in kms.)	System of drainage			
							Open	Closed	Both (Open & Closed)	Nil
1	2	3	4	5	6	7	8	9	10	11
1	II, Bongaigaon (MB)	No		1271	6140	5				Nil

Sr. No.	Class and name of town	Number of latrines				Comm unity	No. of tap points/ public hydrants installed for supply of protected water	Electricity (Number of connections)		
		Pit System	Flush/ Pour Flush (Water borne)	Service	Others			Domestic	Road lighting (points)	Others
1	2	12	13	14	15	16	17	18	19	20
1	II, Bongaigaon (MB)	653	200	0	0	0	0	0	360	0

Statement VII: The table shows the Civic and Other Amenities in Slum of the District. As per report, it is seen that Slum Area which is not notified, is in Bongaigaon (MB) containing 1271 House-

holds with a population of 6140 approximately. Besides that availability of other amenities such as Paved Road, Drainage System, Pit System, Electricity Facility etc are also mentioned.

**Appendix to Town Directory  
Town showing their outgrowth with population**

Name of Town	Name of Out Growth	Population
<b>Their is no outgrowth in Bongaigaon District</b>		

\*\*\*\*\*





ORGI - ASSAM  
English - (10-2011)



2011

Directorate of Census Operations, Assam  
Ministry of Home Affairs,  
G.S. Road, Ulubari,  
Guwahati-781 007



Email: [dco-ass.rgi@censusindia.gov.in](mailto:dco-ass.rgi@censusindia.gov.in)  
Website: <http://www.censusindia.gov.in>