



GOVT OF ASSAM

OFFICE OF THE DEPUTY COMMISSIONER :: :: :: :: BONGAIGAON

Tele No.(03664)-230889(O)/230891(R)

Fax No.(03664)-231338(O)/230490(R)

E-mail:bongaigan@nic

P.O: Bongaigaon, PIN-783380

No. BND-124/AAGY/2018/224

Dated, Bongaigaon the 18th Dec/2021

To,

The Joint Secretary to the Govt. of Assam,
Transformation & Development Department,
Assam, Dispur, Guwahati-6

Sub: Submission of report on Baseline survey under Axom Adarxo Gram Yojana for the year 2018-19.


Ref: (i) Letter No. PD/DCP/62/2018/pt-II/94 dtd 26/11/2021.
(ii) This office letter No. BND-124/AAGY/2018/221 dtd 06/12/2021

Sir,

With reference to the subject cited above, I have the honour to submit herewith baseline line survey reports of two villages namely Amguri Pt-I & Pt-II under Kalbari GP and Dhaknabari under South Boitamari GP out of six village under Axom Adarxo Gram Yojana for the year 2018-19. Reports for four villages have already been sent vide referred letter at sl. (ii).

This is for favour of your kind information and necessary action.

Yours faithfully,


Dist. Deputy Commissioner,
Bongaigaon.

Dated, Bongaigaon the 18th Dec/2021

Memo No. BND-124/AAGY/2018/224

Copy to:

- 1) C.A. to DC for kind appraisal of DC Bongaigaon.


Dist. Deputy Commissioner,
Bongaigaon.

Survey Template for Village Level Survey

Axom Adarxo Gram Yojana (AAGY) Village Details Survey Questionnaire
(Note: Please aggregate information from village level questionnaires wherever relevant)

I. Basic Information

- a) Name of the Village: Amguri Pt I and Amguri Pt II
 b) Gram Panchayat: Kalbarzi
 c) Block: Tapattary
 d) District: Bongaigaon
 e) State: Assam
 f) Names of Neighboring Villages: Hari par, lalmati

Demographic Information

Number of Households 975 Total Population 4875 Male 2918 Female 1957

SC HHs 730 ST HHs - OBC HHs - Other Hhs 245

I. Access to Infrastructure / Facilities / Services

	Infrastructure	Located within the Village Yes (Y) / No (N)	If located elsewhere (N), distance from the Village
a.	ANM/Health Sub Centre	<u>YES</u>	<u>1500 Meters</u>
b.	Nearest Primary Health Centre (PHC)	<u>YES</u>	<u>100 Meters</u>
c.	Nearest Community Health Centre (CHC)	<u>NO</u>	<u>5 Km</u>
d.	Nearest post Office	<u>NO</u>	<u>5 Km</u>
e.	Nearest Bank Branch (Any)	<u>NO</u>	<u>4 Km</u>
f.	Nearest Bank with CBS Facility	<u>NO</u>	<u>4 Km</u>
g.	Nearest ATM	<u>NO</u>	<u>4 Km</u>
h.	Nearest Primary School	<u>YES</u>	<u>50 Meters</u>
i.	Nearest Middle School	<u>YES</u>	<u>50 Meters</u>
j.	Nearest Secondary School	<u>NO</u>	<u>150 Meters</u>
k.	Nearest Higher Secondary School/+2 College	<u>NO</u>	<u>4 Km</u>
l.	Nearest Graduate College	<u>NO</u>	<u>4 Km</u>
m.	Nearest ITI/Polytechnic Centre	<u>NO</u>	<u>30 Km</u>
n.	KisanSeva Kendra	<u>NO</u>	<u>6 Km</u>

o.	Agriculture Credit Cooperative Society	NO	3 Km
p.	Nearest Agro Service Centre	NO	3 Km
q.	MSP based Government Procurement Centre	NO	4 Km
r.	Milk Cooperative/Collection Centre	NO	3 Km
s.	Veterinary Care Centre	NO	6 Km
t.	Ayurveda Centre	NO	
u.	Police Station / Outpost	NO	5 Km
v.	Bus Stop	NO	3 Km
w.	Railway Station	NO	7 Km
x.	Library	NO	3 Km
y.	Common Service Centre	NO	1 Km

IV. Sports Facilities in the Village:

a. Number of Play Grounds in the Village: Total - Public - Private -b. Mini Stadium: N Yes(Y) /No (N) (Playground with equipment and sitting arrangement)

V. Education, ICDS

a. Number of Angan Wadi Centres: 6 NOS

b. Schools (Number)

Primary Private: N Primary Govt.: 4 NOSMiddle Private: - Middle Govt.: 2 NOSSecondary Private: - Secondary Govt.: -Higher Secondary Private: - Higher Secondary Govt.: -

VI. Public Distribution System

	Item	Private Contractor	Women's SHG	Gram Panchayat	Cooperative	Other (mention)	Location in Village (mention location)	If outside Village, Location & distance from Village
a.	Cereal (Rice/Wheat/Millets)	-	40 NOS	-	-		Amgani Pt 1st II	2.5 Km.

b.	Kerosene							
c.	Other (mention)							

VII. Coverage of village under different Facilities & Services

	Parameter	Village Status		
a.	Piped water supply coverage to villages	Covered ✓ Not Covered		
b.	Hand pump coverage in villages	Covered ✓ Not Covered		
c.	Coverage under covered drains	Covered Not Covered ✓		
d.	Coverage under open drains	Covered Not Covered ✓		
e.	Villages with household electricity connection (numbers)	Connected ✓ Not Connected		

VIII. Land and Irrigation

	Private Land	Area in Acres		Common Land	Area in Acres		Irrigation Structure	No.
a.	Cultivable land	830	d.	Pasture/Grazing Land ✓	160	g.	Check Dam	NO
b.	Irrigated Land	100	e.	Forests/Plantations	NO	h.	Wells/Bore Wells	NO
c.	Un-irrigated Land	730	f.	Other Common Resources	NO	i.	Tanks/Ponds ✓	NO

IX. Parameters relating to Households & Institutions

		Number
a.	Number of eligible Households for pension (old age, widow, disability)	400
b.	Number of Households receiving pension (old age, widow, disability)	79
c.	Number of eligible Households who are not receiving pension	600
d.	Number of Households eligible for Ration Card	299
e.	Number of eligible HHs having ration cards	526
f.	Number of households covered under RSBY (RashtriyaSwasthyaBima Yojana)	80 0
g.	Number of HHs covered under AABY (AamAadmiBima Yojana)	-
h.	Number of active Job Card holders under MGNREGA	427
i.	Number of Job Card holders who completed 100 days of work during 2013-14	13 NOS
j.	Number of shops selling alcohol	NO
k.	Number of BPL families	390
l.	Number of landless households	NO
m.	Number of IAY beneficiaries	650
n.	Number of FRA* beneficiaries	Nil *
o.	Number of Community Sanitary Complexes	NO
p.	Number of Households headed by single women	20
q.	Number of Households headed by physically handicapped persons	10
r.	Total number of Persons with Disability in the village	10
s.	Number of SHGs	40
t.	Number of active SHGs	40
u.	Number of SHG Federations	NO
v.	Number of Youth Clubs	3
w.	Number of Bharat Nirman Volunteers	NO
x.	Number of beneficiaries under PMAY	5 NOS
y.	Length of roads constructed under PGSY	1 NOS
z.	Number of households covered under Swachh Bharat Yojana	-


*The Scheduled Tribes and Other Traditional Forest Dwellers (Recognition of Forest Rights) Act, 2006


X. Number of Departmental Schemes being implemented in the Village

No.	Sector	Scheme
1	14 th Financee	Const of cc Rd from PWD rd to vicu (ahomen para MV School. Amguri Pt 1)
2	"	Const of cc Rd PWD Rd to Nobogoti club Amguri Pt 4
3.	"	Const. Latrine Near Noidabari Ray house at Amguri Pt-11
4	"	Const. Latrine at Nabaghoti Club
5	MGNREGA	Const. Agricul Earthen Burth cum Road from Nilmoan house to Kutia Pdz Ph-I.
6.	PHE	Water SUPPLY scheme (Pipe line)
7.	Jol Jiban Mission	Drinking water Facility Pub Amguri L.P. School.

Name and Signature of Surveyor and Respondent:

Surveyor	PRI Respondent (Preferably Gram Panchayat Chairperson)	Official Respondent (Preferably seniormost Government official in the Gram Panchayat)	Date of Survey
			27/11/21


 President
 Kalbari Gaon Panchayat
 Kalbari


 27/11/21
 Secretary
 Kalbari C.P.

Survey Template for Village Level Survey

Annexure III

Axom Adarxo Gram Yojana (AAGY) Village Details Survey Questionnaire
(Note: Please aggregate information from village level questionnaires wherever relevant)

I. Basic Information

- a) Name of the Village: DHAKNABARI
 b) Gram Panchayat: SOUTH BOITAMARI
 c) Block: BOITAMARI
 d) District: Bongaigaon
 e) State: Assam
 f) Names of Neighboring Villages: TALGURI, SALBARI, KAYETHARA, OUDUBI

Demographic Information

Number of Households 390 Total Population 2424 Male 1176 Female 1248
 SC HHs 50 ST HHs 35 OBC HHs 185 Other Hhs 120

I. Access to Infrastructure / Facilities / Services

	Infrastructure	Located within the Village Yes (Y) / No (N)	If located elsewhere (N), distance from the Village
a.	ANM/Health Sub Centre	Y	
b.	Nearest Primary Health Centre (PHC)	Y	
c.	Nearest Community Health Centre (CHC)	N	3 KM
d.	Nearest post Office	N	3 KM
e.	Nearest Bank Branch (Any)	N	3 KM
f.	Nearest Bank with CBS Facility	N	3 KM
g.	Nearest ATM	N	3 KM
h.	Nearest Primary School	Y	
i.	Nearest Middle School	Y	
j.	Nearest Secondary School	N	3 KM
k.	Nearest Higher Secondary School/+2 College	N	3 KM
l.	Nearest Graduate College	N	3 KM
m.	Nearest ITI/Polytechnic Centre	N	15 KM
n.	KisanSeva Kendra	N	20 KM

p.	Agriculture Credit Cooperative Society	N	20 KM
p.	Nearest Agro Service Centre	N	-
q.	MSP based Government Procurement Centre	N	-
r.	Milk Cooperative/Collection Centre	N	-
s.	Veterinary Care Centre	N	3 KM
t.	Ayurveda Centre	N	-
u.	Police Station / Outpost	N	3 KM
v.	Bus Stop	N	3 KM
w.	Railway Station	N	3 KM
x.	Library	N	-
y.	Common Service Centre	N	3 KM

IV. Sports Facilities in the Village:

a. Number of Play Grounds in the Village: Total 01 Public 01 Private Nil

b. Mini Stadium: NO Yes(Y) /No (N) (Playground with equipment and sitting arrangement)

V. Education, ICDS

a. Number of Angan Wadi Centres: 06

b. Schools (Number)

Primary Private: _____ Primary Govt.: 03

Middle Private: _____ Middle Govt.: 01

Secondary Private: _____ Secondary Govt.: 01

Higher Secondary Private: Nil Higher Secondary Govt.: Nil

VI. Public Distribution System

	Item	Private Contractor	Women's SHG	Gram Panchayat	Cooperative	Other (mention)	Location in Village (mention location)	If outside Village, Location & distance from Village
a.	Cereal (Rice/Wheat/Millets)	Y			Y			

b.	Kerosene	γ					
c.	Other (mention)						

VII. Coverage of village under different Facilities & Services

	Parameter	Village Status		
a.	Piped water supply coverage to villages	Covered <input checked="" type="checkbox"/> Not Covered	N	
b.	Hand pump coverage in villages	Covered <input checked="" type="checkbox"/> Not Covered	N	
c.	Coverage under covered drains	Covered <input checked="" type="checkbox"/> Not Covered	N	
d.	Coverage under open drains	Covered <input checked="" type="checkbox"/> Not Covered	N	
e.	Villages with household electricity connection (numbers)	Connected <input checked="" type="checkbox"/> Not Connected	N	

VIII. Land and Irrigation

	Private Land	Area in Acres		Common Land	Area in Acres		Irrigation Structure	No.
a.	Cultivable land	1006 Bigha	d.	Pasture/Grazing Land	10 Bigha	g.	Check Dam	N
b.	Irrigated Land	506 Bigha	e.	Forests/Plantations	100 Bigha	h.	Wells/Bore Wells	N
c.	Un-irrigated Land	300 Bigha	f.	Other Common Resources	20 Bigha	i.	Tanks/Ponds	2

IX. Parameters relating to Households & Institutions



		Number
a.	Number of eligible Households for pension (old age, widow, disability)	39
b.	Number of Households receiving pension (old age, widow, disability)	165
c.	Number of eligible Households who are not receiving pension	Nil
d.	Number of Households eligible for Ration Card	58
e.	Number of eligible HHs having ration cards	419
f.	Number of households covered under RSBY (RashtriyaSwasthyaBima Yojana)	N
g.	Number of HHs covered under AABY (AamAadmiBima Yojana)	N
h.	Number of active Job Card holders under MGNREGA	1086
i.	Number of Job Card holders who completed 100 days of work during 2013-14	7
j.	Number of shops selling alcohol	Nil
k.	Number of BPL families	117
l.	Number of landless households	5
m.	Number of IAY beneficiaries	160
n.	Number of FRA* beneficiaries	Nil
o.	Number of Community Sanitary Complexes	1
p.	Number of Households headed by single women	4
q.	Number of Households headed by physically handicapped persons	5
r.	Total number of Persons with Disability in the village	5
s.	Number of SHGs	31
t.	Number of active SHGs	31
u.	Number of SHG Federations	01
v.	Number of Youth Clubs	01
w.	Number of Bharat Nirman Volunteers	No
x.	Number of beneficiaries under PMAY	44
y.	Length of roads constructed under PGSY	3 k.m
z.	Number of households covered under Swachh Bharat Yojana	No

*The Scheduled Tribes and Other Traditional Forest Dwellers (Recognition of Forest Rights) Act, 2006

X. Number of Departmental Schemes being implemented in the Village

No.	Sector	Scheme
1	PHE	JAL JEEVAN MISSION
2	PHE	Sanitary latrine,
3	G.P Level	14th Finance Commission, MANREGA
4		

Name and Signature of Surveyor and Respondent:

Surveyor	 PRI Respondent (Preferably Gram Panchayat Chairperson) President South Boitamari G. P.	 Official Respondent (Preferably seniormost Government official in the Gram Panchayat) Secretary South Boitamari G. P.	06/02/2021 Date of Survey
----------	--	---	------------------------------