

Minutes of Meeting for inclusion of 3 (three) mining leases in approved District Survey Report (DSR) of Minor Minerals of Bongaigaon District held on 29/08/2025.

The inclusion of 3 (three) mining leases in approved District Survey Report (DSR) of Minor Minerals for of Bongaigaon District as recommended by the SEAC after due evaluation and appraisal was taken up in the meeting of the State Environment Impact Assessment Authority (SEIAA) under Chairmanship of Shri Rajesh Kemprai attended by Shri. Ramen Chandra Malakar, Member Secretary of the State Environment Impact Assessment Authority and Dr. Sarat Phukan, Member of the State Environment Impact Assessment Authority for due discussion and approval.

It is on record that the Proposal for inclusion of 3 (three) mining leases was placed before the SEAC by the Bongaigaon District Committee and was appraised and recommended to SEIAA for approval of DSR on 19/08/2025. The same was thoroughly deliberated upon and discussed in the SEIAA meeting dated 29.08.2025.

Observations of the State Expert Appraisal Committee (SEAC):

It was also submitted that in Bongaigaon District there are 3 (three) mining lease/ stone quarries existing in the district. The mine leases are namely are **Shilghaguri Hill Stone Quarry 1, Shilghaguri Hill Stone Quarry no.2 and Shilghaguri Hill Stone Quarry no.3** with total area of **3 Ha (each stone quarry has 1 Ha.)** and the production of each stone quarries are **12,000 Cu M.**

The details of the Stone Quarries are provided below:

Table of Details of Stone Quarries Present in Bongaigaon District

Sl No.	Block Identification Code	Name of the Mine	Village	Area (In Ha)	Geo-coordinate		Mineral Type	Production (Cu M)	Remarks
					Latitude	Longitude			
1	ASM_B GON_E XT _BS_01	Shilghaguri Hill Stone Quarry No. 1	Pancha Gaon	1	26°20'19.66"N	90°29'36.19"E	Stone	12,000	Existing
					26°20'22.58"N	90°29'33.36"E			
					26°20'21.51"N	90°29'29.98"E			
					26°20'19.13"N	90°29'32.51"E			
2	ASM_B GON_E X T_BS_0	Shilghaguri Hill Stone Quarry	Pancha Gaon	1	26°20'23.88"N	90°29'27.82"E	Stone	12,000	Existing
					26°20'21.21"N	90°29'24.76"E			

	2	No. 2			26°20'20.29"N	90°29'27.72"E			
					26°20'22.62"N	90°29'31.91"E			
3	ASM_B GON_E X T_BS_0 3	Shilghaguri Hill Stone Quarry No. 3	Pancha Gaon	1	26°20'13.93"N	90°29'13.32"E	Stone	12,000	Existin g
					26°20'9.63"N	90°29'12.48"E			
					26°20'8.91"N	90°29'15.02"E			
					26°20'12.65"N	90°29'16.16"E			

After reviewing the presentation and examining the documents, the SEAC unanimously agreed to recommend for inclusion of the proposed 3 (three) mine leases/stone quarries in the approved District Survey Report (DSR) for Bongaigaon District by the SEIAA with all the terms and conditions remaining the same (**Ref. Memo No. SEAC.33/2013/Pt.-I/ 517-A Dated 23.05.2025**) and in terms of the approved DSR for due compliance by the DFO, Aie Valley Division, Bongaigaon and the stakeholders of the District.



General Conditions:

I. Mining Plan and Environment Clearance for mining activity shall be in the name of the project Proponent only who shall apply accordingly.

II. No mining activity shall be allowed to be carried out / undertaken by any person without Environment Clearance and for any violation the primary stake holders shall be responsible.

III. The District Commissioner and other Regulatory Authorities in the district shall ensure compliance of the CPCB guidelines governing establishment of Brick Kilns and mining of Ordinary Earth by these units. For any mining permit in respect of Ordinary/Brick Earth for use in a Brick kiln, the PCB, Assam is required to furnish a compliance certificate regarding adherence of the guidelines of the CPCB by the Unit.

IV. The District Commissioner / concerned DFO shall initiate steps for sale of the Lease areas following due procedures involving Court cases, after due approval of the final DSR,

seeking leave of the Hon'ble Court as the case may be in terms of the various orders passed by the Hon'ble NGT and the Hon'ble Apex Court wherein time and again it is reiterated about scientific mining on the basis of approved DSR.


V. The period of validity of the DSR of Bongaigaon District shall be for the period of 5 years from the date of its approval.

VI. If any new lease is identified, its validity will be co-terminus with the validity of period of the current DSR and the district Committee shall follow the entire procedure every time on the basis of existing DSR for any addition / up-dation.

VII. The District Commissioner shall upload the approved DSR in public domain.

VIII. The lessee shall periodically conduct audits of operative mine leases and take corrective measures in case of adverse observations and a yearly report on this shall be submitted to the SEIAA as a compliance report.

After perusal of the observations and recommendations of the SEAC, due discussions and deliberations, SEIAA unanimously decide to **include 3 (three) mining leases in approved District Survey Report (DSR) of Bongaigaon** District with the observations of the SEAC.



Chairman
SEIAA, Assam
Bamunimaidam -21
Dated : 9.09.2025

Memo No. SEIAA.3921/2024/Pt.-I/695 -A

Copy to:

- 1) The Special Chief Secretary (Forest) to the Govt of Assam, Environment and Forest Department, Janata Bhawan, Dispur, Ghty - 6 for favour of kind information .
- 2) The PCCF and HoFF, Assam, Panjabari, Guwahati - 37 for favour of kind information.
- 3) The Chairman, State Expert Appraisal Committee (SEAC), Assam for favour of kind information.
- 4) The Director, Directorate of Geology and Mining, Govt of Assam for favour of kind information.
- 5) The Deputy Commissioner, Bongaigaon for favour of kind information.
- 6) The Member Secretary, State Expert Appraisal Committee (SEAC), Assam for favour of kind information.

- 7) The Member Secretary, State Pollution Control Board, Assam for favour of kind information.
- 8) The DFO, Aie Valley Division for kind information and further necessary action for compliance of the observations.
- 9) Office copy



**Member Secretary
SEIAA, Assam
Bamunimaidam - 21**